

HIRZ FIRE

Incident Action Plan

Day Shift August 19, 2018 (0600 – 2000) Night Shift August 19-20, (1800-0800)

Know Your Fire Orders

#6 Be alert, Keep calm, Think clearly, Act decisively.



Firing Operations

Ensure aerial/ground ignition plans have been developed and personnel are briefed.

- One qualified individual (Burn Boss) must be responsible for controlling and directing the firing operation. Identify the Firing Boss, Holding Boss and let them be known.
- Before firing operations begin, ensure that: Lookouts are in place, Communications are established; escape routes and safety zones are known to all.
- Make sure that escape routes are not compromised by the firing operations or by vehicles blocking the roadways. All vehicles will be staged in the direction of the "Escape Route".




Maintain a High Level of Situational Awareness

CA-SHF-001223, (0514) P5L2ZM

Shasta Trinity National Forest

Operations Map



INCIDENT OBJECTIVES	1. Incident Name Hirz	2. Date 08/18/2018	3. Time 2000									
4. Operational Period August 19 – August 20, 2018 DAY - NIGHT SHIFT												
LEADERS INTENT <p>A full suppression strategy will be implemented for the Hirz Fire through a combination of direct and indirect strategies. Efforts will be made to minimize fire spread and severity across private timberlands and structures through the application of well-planned tactical responses.</p> CONTROL OBJECTIVES Keep the Hirz Fire: <ul style="list-style-type: none"> • North of Gilman Road to protect private residences and property to the south. • South of Tombstone Mountain to protect private and federal timber lands and natural resource values, including Northern Spotted Owl habitat and Inventoried Roadless Area. • East of Middle Salt Creek to Green Mountain to protect private property and infrastructure values in and around the Interstate 5 corridor. • West of McCloud River and McCloud River Arm of Shasta Lake to protect private timberlands, natural resource values, including Northern Spotted Owl habitat, and recreation infrastructure. MANAGEMENT OBJECTIVES <ol style="list-style-type: none"> 1) Provide for emergency personnel and public safety at all times. 2) Prior to engagement, stop and discuss strategies and tactics to ensure sound risk management principals are in place. 3) Minimize adverse impacts to private property, infrastructure, natural resources and cultural/heritage resources. 4) Consult with READS to identify and manage potential impacts to sensitive areas. 												
6. Weather Forecast for Period <ul style="list-style-type: none"> • See attached weather forecast. 												
7. General Safety Message <ul style="list-style-type: none"> • See attached safety messages. 												
8. Attachments (mark if attached)												
<table border="0"> <tr> <td><input checked="" type="checkbox"/> Organization List - ICS 203</td> <td><input checked="" type="checkbox"/> Medical Plan - ICS 206</td> <td><input checked="" type="checkbox"/> Weather</td> </tr> <tr> <td><input checked="" type="checkbox"/> Div. Assignment Lists - ICS 204</td> <td><input checked="" type="checkbox"/> Incident Map</td> <td><input checked="" type="checkbox"/> ICS215a</td> </tr> <tr> <td><input checked="" type="checkbox"/> Communications Plan - ICS 205</td> <td><input checked="" type="checkbox"/> ICS 220</td> <td><input type="checkbox"/> Rehab Considerations</td> </tr> </table>				<input checked="" type="checkbox"/> Organization List - ICS 203	<input checked="" type="checkbox"/> Medical Plan - ICS 206	<input checked="" type="checkbox"/> Weather	<input checked="" type="checkbox"/> Div. Assignment Lists - ICS 204	<input checked="" type="checkbox"/> Incident Map	<input checked="" type="checkbox"/> ICS215a	<input checked="" type="checkbox"/> Communications Plan - ICS 205	<input checked="" type="checkbox"/> ICS 220	<input type="checkbox"/> Rehab Considerations
<input checked="" type="checkbox"/> Organization List - ICS 203	<input checked="" type="checkbox"/> Medical Plan - ICS 206	<input checked="" type="checkbox"/> Weather										
<input checked="" type="checkbox"/> Div. Assignment Lists - ICS 204	<input checked="" type="checkbox"/> Incident Map	<input checked="" type="checkbox"/> ICS215a										
<input checked="" type="checkbox"/> Communications Plan - ICS 205	<input checked="" type="checkbox"/> ICS 220	<input type="checkbox"/> Rehab Considerations										
9. Prepared by (Planning Section Chief) Alan Taylor		10. Approved by (Incident Commander) Curtis Coats 										

ORGANIZATION ASSIGNMENT LIST		
1. Incident Name Hirz		
2. Date August 18, 2018	3. Time 2100	
4. Operational Period Day-Night Shift, August 19 – August 20, 2018		
Position	Name	
5. Incident Commander and Staff		
Incident Commander	Curtis Coots, Dustan Mueller (t)	
Deputy	Jaime Gamboa	
Safety Officer	James Courtight, Jeff Barnhart, Michele Tanzi, Duane Franklin (t)	
Information Officer	Kathy Hardy, Phyllis Swanson, Barbara Rebiskie, Shawn Compton, Ginessa Stark (t)	
Liaison Officer	Kent Swartzlander, James Giachino	
Human Resources	Ryan Voelkl, Sunny Santos	
6. Agency Representative		
Agency Administrator	Scott Russell	
Agency Admin Rep	Lesley Yen	
CAL FIRE AREP	Scott Jones	
Shasta Co Sheriff's Office	Cpt. Barnhart, Lt. Bertain	
Shasta Co Board of Supervisors	Dave Kehoe	
PG&E	Mike Weaver	
Sierra Pacific Industries	Herb Baldwin, Nick Kroencke	
N.CA. Fire Coop Rep.	Darin Quigley	
CCC Rep	Ken McDonald	
7. Planning Section		
Chief	Alan Taylor	
Resources Unit	Rita Mustafia	
Situation Unit	Tim Ritchey, Karl Honkonen (t)	
Demobilization Unit	Gary Deboi	
Training	James Mitchell	
CTSP	George Steel	
GIS	Matt Dickinson, Kent Bloomer (t)	
FBAN	Mike Beasley, Rick Noggles (t)	
IMET	Jim Dudley	
Air Resources		
Lead READ	Keli McElroy	
SCKN	Marisa Williams	
8. Logistics Section		
Chief	Richard Crowther, Mike Jellison, David Alicea (t)	
Supply Unit	Ron Pierce	
Ordering	Patricia Dutrey (t)	
Facilities Unit	Jeff Huhtala, Frank DelCarlo	
Ground Support Unit	Harry Zabel, Tobey Ringuette	
Communications Unit	Richard Stone	
Medical Unit	Josh Ramey, Travis Robinson (t)	
Receiving & Distribution	Fred Johnson	
Food Unit	Jay Westlake	
Security Manager	Mike Cone	
9. Operations Section		
Operations – Day	Don Fregulia, Dave Soldavini (t)	
Operations - Night	Ron Roberts	
Planning Ops	Alec Lane	
a. Division/Groups		
DAY BRANCH I	Mike Klimek	
Division/Group A / B	Richard Inghram, John Morgan (t)	
Division/Group F	Scott Tavalero	
Division/Group Firing	Bryan Rosenow, Joel Bronk (t)	
Division/Group Structure	Matt Prentiss	
b. Division/Groups		
DAY BRANCH II	Curt Lindstrand, Jeff Dupras (t)	
Division/Group T	Luke Kendall	
Division/Group U	Jack Sevelson	
Division/Group Y	Paul Johnson	
Division/Group Z	Pete English, Chris McCandless (t)	
Division/Group Dozer	Garrett Quiggley	
c. Division/Groups		
NIGHT		
Division/Group A / B	John Barker	
Division/Group F	Scott Tavalero	
Division/Group T	Luke Kendall	
Division/Group Z	Jacob Botts, Tad Hair (t)	
Division/Group Firing	Orlando Genao, Jeremy McMahon (t)	
c. Air Operations Branch		
Air Operations Branch Director	Bruce Wicks	
Air Support Supervisor	Steve Beall	
10. Finance Section		
Chief	Lois Charlton	
Time Unit	Kris Armstrong	
Equipment Time Recorder	Louise Casias	
Cost Unit		
Compensation/Claims Unit		
Procurement	Paul Wood (t)	
Personnel Time Recorders	Holly Cardoza	
Prepared by (Resource Unit Leader) Gary R. Deboi		

FIRE WEATHER FORECAST

FORECAST NO. 7

NAME OF FIRE: Hirz

PREDICTION FOR Sunday August 19, 2018

UNIT: Shasta Trinity National Forest

TIME AND DATE

FORECAST ISSUED: 2000 Saturday 08/18/18

SIGNED: 
Jim Dudley, Incident Meteorologist

.WEATHER DISCUSSION...High pressure will remain over the incident today before an area of low pressure moves into Oregon on Monday and Tuesday. The flow aloft will be light over the fire today then become southwesterly Monday and Tuesday. Terrain driven winds will predominate at the surface build over the fire area this weekend with hotter and drier weather along with stronger inversions. Normal day and night time slope and valley winds will prevail. Relative humidity will trend lower with poor overnight recovery.

.TODAY...

Sky/weather.....Sunny. Hazy and areas of smoke.
Max temperature.....90-100.
Min humidity.....9-14 percent.
Wind (20 ft).....
Slope/valley.....Downcanyon 2-5 mph through 0900 then upslope/upcanyon
4-8 mph after 1100. Gusts to 12 mph after 1300.
Ridgetop.....Southwest 7-10 mph.
Mixing height.....Rising to 5000 ft AGL in the afternoon.
Transport winds.....Southwest around 7 mph.
CWR.....0 percent.
LAL.....1.


.TONIGHT...

Sky/weather.....Clear. Hazy and areas of smoke.
Min temperature.....67-72.
Max humidity.....25-30 percent.
Wind (20 ft).....
Slope/valley.....Upslope 3-6 mph through 2000 then downslope
2-5 mph with gusts to 12 mph after 2300.
Ridgetop.....Southwest 4-7 mph.
Mixing height.....Lowering to around 600 ft AGL.
Transport winds.....North to northeast around 3 mph.
CWR.....0 percent.
LAL.....1.

.MONDAY...

Sky/weather.....Sunny. Hazy and areas of smoke.
Max temperature.....87-97.
Min humidity.....11-16 percent.
Wind (20 ft).....
Slope/valley.....Downcanyon 2-5 mph through 0900 then upslope/upcanyon
4-8 mph after 1100. Gusts to 12 mph after 1300.
Ridgetop.....South to southwest 6-10 mph.
Mixing height.....Rising to 5000 ft AGL in the afternoon.
Transport winds.....Southwest around 5 mph.
CWR.....0 percent.
LAL.....1.

FIRE BEHAVIOR FORECAST

FORECAST NUMBER: 11	TYPE OF FIRE: Wildfire
FIRE NAME: Hirz Fire	OPERATIONAL PERIOD: Day Shift Aug 19 th 0600-2000
DATE ISSUED: August 18, 2018	TIME ISSUED: 2000
UNIT: Shasta-Trinity NF, Shasta Lake District	SIGNED:  Mike Beasley, FBAN

INPUTS

WEATHER SUMMARY

*** See IMET Weather Forecast ***

Discussion: High pressure will remain over the incident today. Normal day and night time slope and valley

Weather: Mostly sunny. Hazy and areas of smoke.

Max Temps: 90 - 100° **Min RH:** 9 - 14%

20' Wind: Downcanyon 2-5 mph through 0900 then upslope/upcanyon 4-8 mph after 1100. Gusts to 12 after 1300.

Ridgetop: Southwest around 7 mph.

FIRE BEHAVIOR

Forecasted Indices: Sugarloaf BI (Fuel Model G) 71 up 5; Sugarloaf ERC (Fuel Model G) 90 no change

GENERAL:

- **Fuels:** Northwestern California is currently under a reinstated **Fuels and Fire Behavior Advisory** for a *heavier than normal grass crop and low fuel moistures* through the end of August. Past fire history is minimal, so timber litter accumulation is significant. Available fuels are significantly increased in private timber blocks with red slash and induced shrub/oak mortality, leading to a high resistance to control. The fire area has pockets of mature timber with Douglas fir and Ponderosa pine on north aspects with more shrub cover on the south- and west-facing slopes. **All live fuel moistures are reaching critically dry levels.** Live fuel moistures are modeled to be at or near 70% (lower on SW aspects) and dead/down 1000 hr. fuel moistures are < 6%.
- **Topography:** All aspects are represented in the fire, though the origin was on more of a northeast. The fire is burning on steep terrain above the McCloud Arm of Lake Shasta, and on either side of the Salt Creek drainage with slopes that vary between 35 and 75%. Elevation range is 1100 – 3969'.

SPECIFIC FIRE BEHAVIOR:

- Short uphill runs in brush exceeding 80 ch/hr with 12-20' flame lengths may occur. This will trigger group- and single-tree torching with flames in excess of 100' to include short-range spotting < 0.3 mile (further if plume dominated fire behavior develops). Fire could travel over a mile during the burn period, when in alignment.
- Probability of ignition 89 - 93%.
- The majority of the fire spread will continue to be flanking and backing aided by rollout on steep slopes (ROS < 2 ch/hr and flame lengths 1-3').

Branch I DIV A/B: No control problems expected along the Gillman Road from DP1 to DP15 and on to Matquaw Flat. Watch for rollout across the road and unfavorable downslope winds lasting until upslope winds establish by late morning. Should have favorable burning conditions to bring fire from DP-27 down to the main fire edge in the Salt Creek drainage.

DIV F: Fire will continue to back off into the Middle Salt Creek drainage. Should have good conditions to continue burnout operations west from Buck Peak to DP-29

DIV T: No expected fire impacts, unless burnout of lines is initiated. Post lookouts. Unburned fuels between you and the fire

DIV Z: Fire will continue to make runs north from Nawtawaket creek up to the ridgeline on the shoulder of Nawtawaket Mountain. Sparse fuels along this ridgeline may halt fire spread and offer an opportunity to go direct. The fire will continue to flank actively on the upper slopes, moving north up the McCloud River drainage, leading to a threat of fire across the McCloud River. Rollout will continue to extend backing fire spread.

Contingency Branch II DIV Y/U: No expected fire impacts. Unburned fuels between you and the fire, post lookouts.

Contingency Branch East DIV OO/RR/XX: Unstaffed. No expected fire impacts.

AIR OPERATIONS

Smoke inversion over the fire until midmorning will limit air operations.

Sunrise: 6:24am

Sunset: 8:01 pm

SAFETY

Always have LCES in place, especially during burnout operations

DIVISION ASSIGNMENT LIST				1. Branch I		2. Division/Group A / B (1 of 2)	
3. Incident Name Hirz Fire				4. Operational Period: DAY			
				Date/Time: 08/19/2018 0600		Date/Time: 08/19/2018 2000	
5. Operations Personnel							
Operations Chief		Don Fregulia, Dave Soldavini (t)		Division/Group Supervisor		Richard Inghram, John Morgan (t)	
Planning Ops		Alec Lane		Branch Director		Mike Klimek	
6. Resources Assigned this Period							
Strike Team/Task Force/ Resource Designator		Leader		LWD	Number Persons	Trans. Needed	Pick Up PT./Time
HC1 Eldorado IHC (C-13)		Aaron Humphrey		8/26	20	N	ICP / 2000
HC1 TALLAC IHC (C-17)		Kyle Betty		8/24	20	N	ICP / 2000
HC2 Ukiah (C-25)		Geoffrey Phelan		8/22	21	N	ICP / 2000
HC2 WFM Eagle Lake (O-6)		Antonio Jimenez		8/23	7	N	ICP / 2000
HC2 Fortuna Crew 22 (C-19)		Harold Reed		8/24	22	N	ICP / 2000
ENG3 MDF 56 (E-18)		Pat Preston		8/23	5	N	ICP / 2000
ENG3 LNF 33 (E-7)		Kevin Yost		8/22	5	N	ICP / 2000
ENG3 MDF 64 (E-16)		Chad Holster		8/23	5	N	ICP / 2000
ENG3 MDF 65 (E-17)		Happy Hoppe		8/23	5	N	ICP / 2000
ENG3 KNF 15 (E-19)		John Morgan		8/23	5	N	ICP / 2000
ENG6 Mt Adams 622 (E-34)		Mike Stutts		8/21	3	N	ICP / 2000
ENG6 Mt Adams 623 (E-51)		Paul Holter		8/21	3	N	ICP / 2000
ENG6 Mt Adams 624 (E-52)		Ed Chico		8/21	3	N	ICP / 2000
WT SRF15 (E-36)		Mike Espinoza		8/21	1	N	ICP / 2000
DO22 1449 (E-20006)		Mike Mittelstadt			1	N	ICP / 0600
7. Work Assignments: Patrol and Mop-up on Gilman Rd. Provide structure defense for structures on Old Mill Road. Prepare to hold line once the firing group reaches DP 27. Chip from DP 1 to DP 20.							
8. Special Instructions: Backhaul trash and excess equipment. GPS existing and proposed lines and turn into Situation Unit. Be prepared to support IA as directed by Operations Section Chief. Coordinate with READs to identify areas of concern.							
Function		Frequency		Name		Channel	
Command		Rx 170.4125 N Tx 165.9625 N		CMD 4		4 (Tone10)	
Tactical Div/Group		Rx 168.0500 N Tx 168.0500 N		NIFC T1		5 (Tone 10)	
				Function		Frequency	
				Air to Ground Command		Rx 168.3375 N Tx 168.3375 N	
				Air to Ground Tactical		Rx 167.8125 N Tx 167.8125 N	
				Name		Channel	
				A/G CMD		14	
				A/G TAC		15	
Prepared by (Resource Unit Leader) Rita Mustafic				Approved by (Planning Section Chief) Alan Taylor			
				Date Aug. 18, 2018		Time 2100	

DIVISION ASSIGNMENT LIST		1. Branch I		2. Division/Group A / B (2 of 2)			
3. Incident Name Hirz Fire		4. Operational Period: DAY					
		Date/Time: 08/19/2018 0600			Date/Time: 08/19/2018 2000		
5. Operations Personnel							
Operations Chief	Don Fregulia, Dave Soldavini (t)		Division/Group Supervisor		Richard Inghram, John Morgan (t)		
Planning Ops	Alec Lane		Branch Director		Mike Klimek		
6. Resources Assigned this Period							
Strike Team/Task Force/ Resource Designator	Leader	LWD	Number Persons	Trans. Needed	Drop Off PT./Time	Pick Up PT./Time	
CHIP Firestorm (E-241)	Nicole Lindner	8/31	1	N	ICP / 0600	ICP / 2000	
DO22 T&S DBVE (E-144)	Brian Thurman	8/29	2	N	ICP / 0600	ICP / 2000	
DO22 Bennett (E-142)	Karsen Bennett	8/29	3	N	ICP / 0600	ICP / 2000	
DO22 Britten (E-140)	Roy Conlan	8/27	2	N	ICP / 0600	ICP / 2000	
FALM Quinn (O-11)	Allen Ingersoil, Leaf Quinn	8/24	2	N	ICP / 0600	ICP / 2000	
FALM American Timber (O-59)	Dan Tomilla, Ray Schlatter	8/25	2	N	ICP / 0600	ICP / 2000	
TFLD (O-152)	David Ingrum	8/27	1	N	ICP / 0600	ICP / 2000	
TFLD (O-47)	Jim McCoy	8/26	1	N	ICP / 0600	ICP / 2000	
TFLD (C-10.3)	Ryan Mecham	8/24	1	N	ICP / 0600	ICP / 2000	
EMTF (O-42)	Louie Gonzalez	8/29	1	N	ICP / 0600	ICP / 2000	
SOF2 (O-44.64)	Michele Tanzi	8/25	1	N	ICP / 0600	ICP / 2000	
REAF (O-244)	Todd Hamilton	8/29	1	N	ICP / 0600	ICP / 2000	
ARCH (O-163)	Jessica Haglund	8/29	1	N	ICP / 0600	ICP / 2000	
REAF (O-113)	Todd Johnson	8/19	1	N	ICP / 0600	ICP / 2000	
7. Work Assignments:							
Patrol and Mop-up on Gilman Rd.							
Provide structure defense for structures on Old Mill Road.							
Prepare to hold line once the firing group reaches DP 27.							
Chip from DP 1 to DP 20.							
8. Special Instructions:							
Backhaul trash and excess equipment.							
GPS existing and proposed lines and turn into Situation Unit.							
Be prepared to support IA as directed by Operations Section Chief.							
Coordinate with READs to identify areas of concern.							
READS will be shared with DIVs F, Z, and T.							
Function	Frequency	Name	Channel	Function	Frequency	Name	Channel
Command	Rx 170.4125 N Tx 165.9625 N	CMD 4	4 (Tone10)	Air to Ground Command	Rx 168.3375 N Tx 168.3375 N	A/G CMD	14
Tactical Div/Group	Rx 168.0500 N Tx 168.0500 N	NIFC T1	5 (Tone 10)	Air to Ground Tactical	Rx 167.8125 N Tx 167.8125 N	A/G TAC	15
Prepared by (Resource Unit Leader) Rita Mustafia		Approved by (Planning Section Chief) Alan Taylor		Date Aug. 18, 2018		Time 2100	

DIVISION ASSIGNMENT LIST		1. Branch I		2. Division/Group F (1 of 2)			
3. Incident Name Hirz Fire		4. Operational Period: DAY					
		Date/Time: 08/19/2018 0600			Date/Time: 08/19/2018 2000		
5. Operations Personnel							
Operations Chief	Don Fregulia, Dave Soldavini (t)			Division/Group Supervisor	Scott Tavalero		
Planning Ops	Alec Lane			Branch Director	Mike Klimek		
6. Resources Assigned this Period							
Strike Team/Task Force/ Resource Designator	Leader	LWD	Number Persons	Trans. Needed	Drop Off PT./Time	Pick Up PT./Time	
S/T HC1 9273G (C-200001)	Marke Abeloe		32	N	ICP / 0600	ICP / 0600	
S/T HC1 9124G (C-200002)	Orlando Payne		32	N	ICP / 0600	ICP / 0600	
S/T ENG 9145C (E-200000)	Matt Newberry		36	N	ICP / 0600	ICP / 0600	
S/T ENG 9264C (E-200001)	Patty Hood		18	N	ICP / 0600	ICP / 0600	
S/T ENG3 9162C (E-200002)	Jim Galassi		18	N	ICP / 0600	ICP / 0600	
WT LPF 5 (E-229)	Manuel Perez	8/31	1	N	ICP / 0600	ICP / 2000	
DO22 North State (E-12)	George Poe	8/22	2	N	ICP / 0600	ICP / 2000	
DO22 Zabel Trucking (E-41)	Frank Zabel	8/23	2	N	ICP / 0600	ICP / 2000	
DO22 Thomas Horn (E-40)	Stan Drawyer	8/24	1	N	ICP / 0600	ICP / 2000	
DO22 Pro Dump (E-13)	Curt Stahl	8/22	2	N	ICP / 0600	ICP / 2000	
SKG3 JD Logging (E-249)	Sawyer Logan	8/31	1	N	ICP / 0600	ICP / 2000	
MAST2 Roen (E-225)	Paul Roen, Brett Gibford	8/29	2	N	ICP / 0600	ICP / 2000	
HEQB (E-66.3)	Carl Zinn	8/20	1	N	ICP / 0600	ICP / 2000	
FMOD Brown (O-12)	Dustin Brown	8/23	2	N	ICP / 0600	ICP / 2000	
TFLD (O-48)	Dennis Fiore	8/26	1	N	ICP / 0600	ICP / 2000	
TFLD (t) (O-254)	Elsa Gaule	8/24	1	N	ICP / 0600	ICP / 2000	
7. Work Assignments:							
Improve line from Bucks Peak towards DP 35.							
Hold for firing operation from Bucks Peak to the A/B break.							
8. Special Instructions:							
Backhaul trash and excess equipment.							
GPS existing and proposed lines and turn into Situation Unit.							
Be prepared to support IA as directed by Operations Section Chief.							
Coordinate with READs to identify areas of concern.							
Function	Frequency	Name	Channel	Function	Frequency	Name	Channel
Command	Rx 170.4125 N Tx 165.9625 N	CMD 4	4 (Tone 10)	Air to Ground Command	Rx 168.3375 N Tx 168.3375 N	A/G CMD	14
Tactical Div/Group	Rx 168.6000 N Tx 168.6000 N	NIFC T3	6 (Tone 10)	Air to Ground Tactical	Rx 167.8125 N Tx 167.8125 N	A/G TAC	15
Prepared by (Resource Unit Leader) Rita Mustafia		Approved by (Planning Section Chief) Alan Taylor		Date Aug. 18, 2018		Time 2100	

DIVISION ASSIGNMENT LIST				1. Branch I		2. Division/Group F (2 of 2)	
3. Incident Name Hirz Fire				4. Operational Period: DAY			
				Date/Time: 08/19/2018 0600		Date/Time: 08/19/2018 2000	
5. Operations Personnel							
Operations Chief		Don Fregulia, Dave Soldavini (f)		Division/Group Supervisor		Scott Tavalero	
Planning Ops		Alec Lane		Branch Director		Mike Klimek	
6. Resources Assigned this Period							
Strike Team/Task Force/ Resource Designator		Leader		LWD	Number Persons	Trans. Needed	Pick Up PT./Time
EFMT (O-89)		John Barrios		8/29	1	N	ICP / 2000
SOF2 (O-44.62)		Jeff Barnhart		8/24	1	N	ICP / 2000
SOFR (t) (O-275)		Eric Ulwelling		8/29	1	N	ICP / 2000
REAF (O-244)		Todd Hamilton		8/29	1	N	ICP / 2000
7. Work Assignments: Improve line from Bucks Peak towards DP 35. Hold for firing operation from Bucks Peak to the A/B break.							
8. Special Instructions: Backhaul trash and excess equipment. GPS existing and proposed lines and turn into Situation Unit. Be prepared to support IA as directed by Operations Section Chief. Coordinate with READs to identify areas of concern. Safety Officers will be shared with DIV T.							
Function		Frequency		Name		Channel	
Command		Rx 170.4125 N Tx 165.9625 N		CMD 4		4 (Tone10)	
Tactical Div/Group		Rx 168.6000 N Tx 168.6000 N		NIFC T3		6 (Tone 10)	
Function		Frequency		Name		Channel	
Air to Ground Command		Rx 168.3375 N Tx 168.3375 N		A/G CMD		14	
Air to Ground Tactical		Rx 167.8125 N Tx 167.8125 N		A/G TAC		15	
Prepared by (Resource Unit Leader) Rita Mustatia				Approved by (Planning Section Chief) Alan Taylor			
Date Aug. 18, 2018				Time 2100			

DIVISION ASSIGNMENT LIST			1. Branch I			2. Division/Group Firing Group		
3. Incident Name Hirz Fire			4. Operational Period: DAY					
			Date/Time: 08/19/2018 0600			Date/Time: 08/19/2018 2000		
5. Operations Personnel								
Operations Chief	Don Fregulia, Dave Soldavini (t)			Division/Group Supervisor	Bryan Rosenow, Joel Bronk (t)			
Planning Ops	Alec Lane			Branch Director	Mike Klimek			
6. Resources Assigned this Period								
Strike Team/Task Force/ Resource Designator	Leader	LWD	Number Persons	Trans. Needed	Drop Off PT./Time	Pick Up PT./Time		
HC1 American River IHC (C-7)	Matt Radtke	8/25	21	N	ICP / 0600	ICP / 2000		
HC1 Diamond Mtn IHC (C-12)	Dan Dobbys	8/25	20	N	ICP / 0600	ICP / 2000		
7. Work Assignments: Continue firing operation from Bucks Peak to the A/B break.								
8. Special Instructions: Backhaul trash and excess equipment. GPS existing and proposed lines and turn into Situation Unit. Be prepared to support IA as directed by Operations Section Chief. Coordinate with READs to identify areas of concern.								
Function	Frequency	Name	Channel	Function	Frequency	Name	Channel	
Command	Rx 170.4125 N Tx 165.9625 N	CMD 4	4 (Tone10)	Air to Ground Command	Rx 168.3375 N Tx 168.3375 N	A/G CMD	14	
Tactical Div/Group	SEE COMM PLAN			Air to Ground Tactical	Rx 167.8125 N Tx 167.8125 N	A/G TAC	15	
Prepared by (Resource Unit Leader) Rita Mustafia		Approved by (Planning Section Chief) Alan Taylor			Date Aug. 18, 2018		Time 2100	

DIVISION ASSIGNMENT LIST		1. Branch I		2. Division/Group Structure			
3. Incident Name Hirz Fire		4. Operational Period: DAY					
		Date/Time: 08/19/2018 0600			Date/Time: 08/19/2018 2000		
5. Operations Personnel							
Operations Chief	Don Fregulia, Dave Soldavini (t)		Division/Group Supervisor	Matt Prentiss			
Planning Ops	Alec Lane		Branch Director	Mike Klimek			
6. Resources Assigned this Period							
Strike Team/Task Force/ Resource Designator	Leader	LWD	Number Persons	Trans. Needed	Drop Off PT./Time	Pick Up PT./Time	
ST 4232C (E-47)	Steve Leighton	8/21	19	N	ICP / 0600	ICP / 2000	
ENG3 SHF 353 (E-26)	Brian Buchner	8/22	5	N	ICP / 0600	ICP / 2000	
ENG3 LNF15 (E-33)	John Outland	8/20	5	N	ICP / 0600	ICP / 2000	
ENG3 PNF 31 (E-161)	Steve Gonzalez, Dan Olney (t)	8/28	5	N	ICP / 0600	ICP / 2000	
ENG3 WKN 756 (E-245)	James Bowie	8/31	4	N	ICP / 0600	ICP / 2000	
ENG6 Woods Fire (E-60)	Kurt Flewell	8/26	3	N	ICP / 0600	ICP / 2000	
TFLD (O-237)	Chris Masson	9/1	1	N	ICP / 0600	ICP / 2000	
7. Work Assignments: Provide structure defense as directed by OPBD.							
8. Special Instructions: Backhaul trash and excess equipment. GPS existing and proposed lines and turn into Situation Unit. Be prepared to support IA as directed by Operations Section Chief. Coordinate with READs to identify areas of concern.							
Function	Frequency	Name	Channel	Function	Frequency	Name	Channel
Command	Rx 170.4125 N Tx 165.9625 N	CMD 4	4 (Tone10)	Air to Ground Command	Rx 168.3375 N Tx 168.3375 N	A/G CMD	14
Tactical Div/Group	Rx 168.2500 N Tx 168.2500 N	NIFC T7	9 (Tone 10)	Air to Ground Tactical	Rx 167.8125 N Tx 167.8125 N	A/G TAC	15
Prepared by (Resource Unit Leader) Rita Mustatia		Approved by (Planning Section Chief) Alan Taylor		Date Aug. 18, 2018		Time 2100	

DIVISION ASSIGNMENT LIST		1. Branch I		2. Division/Group Staging			
3. Incident Name Hirz Fire		4. Operational Period: DAY					
		Date/Time: 08/19/2018 0600			Date/Time: 08/19/2018 2000		
5. Operations Personnel							
Operations Chief	Don Fregulia, Dave Soldavini (f)		Division/Group Supervisor				
Planning Ops	Alec Lane		Branch Director		Mike Klimek		
6. Resources Assigned this Period							
Strike Team/Task Force/ Resource Designator	Leader	LWD	Number Persons	Trans. Needed	Drop Off PT./Time	Pick Up PT./Time	
DOZ2 Cecil Logging (E-141)	Ray Cecil	8/31	3	N	ICP / 0600	ICP / 2000	
DOZ2 Blue Eagle (E-146)	Mike Murdock	9/1	2	N	ICP / 0600	ICP / 2000	
FEL1 Warner Feller-Buncher (E-275)	Barry Warlick	8/31	2	N	ICP / 0600	ICP / 2000	
7. Work Assignments:							
Stage at Ground Support near ICP on Hwy 151.							
Be ready to respond as requested by OSC.							
8. Special Instructions:							
Backhaul trash and excess equipment.							
GPS existing and proposed lines and turn into Situation Unit.							
Be prepared to support IA as directed by Operations Section Chief.							
Coordinate with READs to identify areas of concern.							
Function	Frequency	Name	Channel	Function	Frequency	Name	Channel
Command	Rx 170.4125 N Tx 165.9625 N	CMD 4	4 (Tone10)	Air to Ground Command	Rx 168.3375 N Tx 168.3375 N	A/G CMD	14
Tactical Div/Group				Air to Ground Tactical	Rx 167.8125 N Tx 167.8125 N	A/G TAC	15
Prepared by (Resource Unit Leader) Rita Mustafia		Approved by (Planning Section Chief) Alan Taylor		Date Aug. 18, 2018		Time 2100	

DIVISION ASSIGNMENT LIST			1. Branch II		2. Division/Group T (1 of 2)		
3. Incident Name Hirz Fire			4. Operational Period: DAY				
			Date/Time: 08/19/2018 0600		Date/Time: 08/19/2018 2000		
5. Operations Personnel							
Operations Chief	Don Fregulia, Dave Soldavini (t)		Division/Group Supervisor		Luke Kendall		
Planning Ops	Alec Lane		Branch Director		Curt Lindstrand, Jeff Dupras (t)		
6. Resources Assigned this Period							
Strike Team/Task Force/ Resource Designator	Leader	LWD	Number Persons	Trans. Needed	Drop Off PT./Time		Pick Up PT./Time
S/T HC1 Sugar Pine 5 (E-200006)	Dan Chenoweth		16	N	ICP / 0600		ICP / 0600
S/T HC1 Sugar Pine 6 (C-6)	Greg Tavalero		16	N	ICP / 0600		ICP / 0600
ENG3 SRF 321 (E-156)	Laurence Williams	8/27	5	N	ICP / 0600		ICP / 2000
ENG3 KNF 357 (E-20)	Chase Crechriou	8/23	5	N	ICP / 0600		ICP / 2000
ENG6 Woods 614 (E-162)	Steve Felix	8/28	3	N	ICP / 0600		ICP / 2000
DO22 Dunlap (E-135)	William Dunlap	8/28	2	N	ICP / 0600		ICP / 2000
DO22 Christian (E-138)	Brad Christian	8/28	2	N	ICP / 0600		ICP / 2000
DO22 Lassen (E-136)	Tim Cook	8/28	2	N	ICP / 0600		ICP / 2000
DO22 PNF 3 (E-66)	Andrew Shepherd	8/20	3	N	ICP / 0600		ICP / 2000
DO22 Cattaneo (E-67)	Oak Smith, Steve Childs	8/24	2	N	ICP / 0600		ICP / 2000
DO21 Lance Corp (E-131)		8/28	1	N	ICP / 0600		ICP / 2000
DO22 LeBritten (E-139)	Mike Condon	8/28	2	N	ICP / 0600		ICP / 2000
DO22 Johnson (E-269)	Bob Johnson	8/27	2	N	ICP / 0600		ICP / 2000
MAST1 Wood River (E-174)	Ray Driscoll Troy Davidson	8/28	2	N	ICP / 0600		ICP / 2000
7. Work Assignments:							
Improve line from Rabbit Flat towards Green Mountain and DIV Z break.							
Plumb line from DP 35 to DP 40.							
Prepare for firing operations.							
8. Special Instructions:							
Backhaul trash and excess equipment.							
GPS existing and proposed line and turn into the Situation Unit.							
Be prepared to support IA as directed by the Operations Section Chief.							
Coordinate with READS to identify resource concerns.							
Safety Officers will be shared with DIV F.							
READS will be shared with DIVs A/B, F, Z.							
Function	Frequency	Name	Channel	Function	Frequency	Name	Channel
Command	Rx 170.4125 N Tx 165.9625 N	CMD 4	4 (Tone10)	Air to Ground Command	Rx 168.3375 N Tx 168.3375 N	A/G CMD	14
Tactical Div/Group	Rx 166.7250 N Tx 166.7250 N	NIFC T5	7 (Tone 10)	Air to Ground Tactical	Rx 167.8125 N Tx 167.8125 N	A/G TAC	15
Prepared by (Resource Unit Leader) Rita Mustafia		Approved by (Planning Section Chief) Alan Taylor		Date Aug. 18, 2018		Time 2100	

DIVISION ASSIGNMENT LIST		1. Branch II		2. Division/Group T (2 of 2)			
3. Incident Name Hirz Fire		4. Operational Period: DAY					
		Date/Time: 08/19/2018 0600			Date/Time: 08/19/2018 2000		
5. Operations Personnel							
Operations Chief	Don Fregulia, Dave Soldavini (t)		Division/Group Supervisor		Luke Kendall		
Planning Ops	Alec Lane		Branch Director		Curt Lindstrand, Jeff Dupras (t)		
6. Resources Assigned this Period							
Strike Team/Task Force/ Resource Designator	Leader	LWD	Number Persons	Trans. Needed	Drop Off PT./Time	Pick Up PT./Time	
MAST2 J&D Logging (E-54)	Tyler Swan Justin Comes	8/28	2	N	ICP / 0600	ICP / 2000	
MAST w/trans (E-262)	Nathan Richardson	8/31	2	N	ICP / 0600	ICP / 2000	
EXCA Johnson (E-243)	Tyler Adams	8/27	1	N	ICP / 0600	ICP / 2000	
TFLD (O-282)	Abel Mata	8/31	1	N	ICP / 0600	ICP / 2000	
HEQB (O-259)	Tanner Javaux	8/30	1	N	ICP / 0600	ICP / 2000	
FEMT (O-161)	Katy Clarke	8/22	1	N	ICP / 0600	ICP / 2000	
REMS (O-40)	David Acosta	8/27	1	N	ICP / 0600	ICP / 2000	
ARCH (O-163)	Jessica Haglund	8/29	1	N	ICP / 0600	ICP / 2000	
REAF (O-200)	Steve Bachman	8/27	1	N	ICP / 0600	ICP / 2000	
REAF (t) (O-27)	Erin Tudor	8/23	1	N	ICP / 0600	ICP / 2000	
REAF (O-244)	Todd Hamilton	8/29	1	N	ICP / 0600	ICP / 2000	
SOF2 (O-44.62)	Jeff Barnhart	8/24	1	N	ICP / 0600	ICP / 2000	
SOFR (t) (O-275)	Eric Ulwelling	8/29	1	N	ICP / 0600	ICP / 2000	
7. Work Assignments: Improve line from Rabbit Flat towards Green Mountain and DV Z break. Plumb line from DP 35 to DP 40. Prepare for firing operations.							
8. Special Instructions: Backhaul trash and excess equipment. GPS existing and proposed line and turn into the Situation Unit. Be prepared to support IA as directed by the Operations Section Chief. Coordinate with READS to identify resource concerns. READS will be shared with DIVs A/B, F, Z. Safety Officers will be shared with DIV F.							
Function	Frequency	Name	Channel	Function	Frequency	Name	Channel
Command	Rx 170.4125 N Tx 165.9625 N	CMD 4	4 (Tone10)	Air to Ground Command	Rx 168.3375 N Tx 168.3375 N	A/G CMD	14
Tactical Div/Group	Rx 166.7250 N Tx 166.7250 N	NIFC T5	7 (Tone 10)	Air to Ground Tactical	Rx 167.8125 N Tx 167.8125 N	A/G TAC	15
Prepared by (Resource Unit Leader) Rita Mustatia		Approved by (Planning Section Chief) Alan Taylor			Date Aug. 18, 2018		Time 2100

DIVISION ASSIGNMENT LIST		1. Branch II		2. Division/Group U			
3. Incident Name Hirz Fire		4. Operational Period: DAY					
		Date/Time: 08/19/2018 0600		Date/Time: 08/19/2018 2000			
5. Operations Personnel							
Operations Chief	Don Fregulia, Dave Soldavini (t)		Division/Group Supervisor	Jack Sevelson			
Planning Ops	Alec Lane		Branch Director	Curt Lindstrand, Jeff Dupras (t)			
6. Resources Assigned this Period							
Strike Team/Task Force/ Resource Designator	Leader	LWD	Number Persons	Trans. Needed	Drop Off PT./Time	Pick Up PT./Time	
DOZ2 Muth Equip (E-143)	Tyler Muth	8/29	4	N	ICP / 0600	ICP / 2000	
DOZ2 TRG Equip (E-149)	Suen Klassen	8/29	2	N	ICP / 0600	ICP / 2000	
DOZ2 Brown (E-270)	Barry Brown	8/31	2	N	ICP / 0600	ICP / 2000	
HEQB (t) (O-309)	Mike Gregory		1	N	ICP / 0600	ICP / 2000	
FEMP (O-277)	Ron Sandler		1	N	ICP / 0600	ICP / 2000	
7. Work Assignments: Scout line locations. Begin line construction on contingency line.							
8. Special Instructions: Backhaul trash and excess equipment. GPS existing and proposed lines and turn into Situation Unit. Be prepared to support IA as directed by OSC. Coordinate with READS to identify areas of concern.							
Function	Frequency	Name	Channel	Function	Frequency	Name	Channel
Command	Rx 170.4125 N Tx 165.9625 N	CMD 4	4 (Tone10)	Air to Ground Command	Rx 168.3375 N Tx 168.3375 N	A/G CMD	14
Tactical Div/Group	Rx 166.7750 N Tx 166.7750 N	NIFC T6	8 (Tone 10)	Air to Ground Tactical	Rx 167.8125 N Tx 167.8125 N	A/G TAC	15
Prepared by (Resource Unit Leader) Rita Mustatia		Approved by (Planning Section Chief) Alan Taylor		Date Aug. 18, 2018		Time 2100	

DIVISION ASSIGNMENT LIST		1. Branch II		2. Division/Group Y			
3. Incident Name Hirz Fire		4. Operational Period: DAY					
		Date/Time: 08/19/2018 0600		Date/Time: 08/19/2018 2000			
5. Operations Personnel							
Operations Chief	Don Fregulia, Dave Soldavini (t)		Division/Group Supervisor	Paul Johnson			
Planning Ops	Alec Lane		Branch Director	Curt Lindstrand, Jeff Dupras (t)			
6. Resources Assigned this Period							
Strike Team/Task Force/ Resource Designator	Leader	LWD	Number Persons	Trans. Needed	Drop Off PT./Time	Pick Up PT./Time	
DOZ2 Miller Trucking (E-211)	Harold Miller	8/29	2	N	ICP / 0600	ICP / 2000	
DOZ2 SHF 79 (E-148) w/swamper	Thomas Graham	8/31	3	N	ICP / 0600	ICP / 2000	
DOZ2 w/trans NWestern (E-292)	Mike Salters	8/31	3	N	ICP / 0600	ICP / 2000	
DOZ2 w/trans NWestern (E-293)	Donald George	8/31	2	N	ICP / 0600	ICP / 2000	
DOZ2 w/trans Darrah (E-284)	Keith Darrah	8/30	2	N	ICP / 0600	ICP / 2000	
7. Work Assignments: Scout line locations. Begin line construction on contingency line.							
8. Special Instructions: Backhaul trash and excess equipment. GPS existing and proposed lines and turn into Situation Unit. Be prepared to support IA as directed by OSC. Coordinate with READs to identify areas of concern.							
Function	Frequency	Name	Channel	Function	Frequency	Name	Channel
Command	Rx 170.4125 N Tx 165.9625 N	CMD 4	4 (Tone10)	Air to Ground Command	Rx 168.3375 N Tx 168.3375 N	A/G CMD	14
Tactical Div/Group	Rx 166.7750 N Tx 166.7750 N	NIFC T6	8 (Tone 10)	Air to Ground Tactical	Rx 167.8125 N Tx 167.8125 N	A/G TAC	15
Prepared by (Resource Unit Leader) Rita Mustafia		Approved by (Planning Section Chief) Alan Taylor		Date Aug. 18, 2018		Time 2230	

DIVISION ASSIGNMENT LIST		1. Branch II		2. Division/Group Z			
3. Incident Name Hirz Fire		4. Operational Period: DAY					
		Date/Time: 08/19/2018 0600		Date/Time: 08/19/2018 2000			
5. Operations Personnel							
Operations Chief	Don Fregulia, Dave Soldavini (t)		Division/Group Supervisor	Pete English, Chris McCandless (t)			
Planning Ops	Alec Lane		Branch Director	Curt Lindstrand, Jeff Dupras (t)			
6. Resources Assigned this Period							
Strike Team/Task Force/ Resource Designator	Leader	LWD	Number Persons	Trans. Needed	Drop Off PT./Time	Pick Up PT./Time	
HC1 Lassen IHC (C-10)	Allen Schultz	8/23	19	N	ICP / 0600	ICP / 2000	
HC2IA Heart Lake (C-11)	Jake Fitzgerald	8/22	18	N	ICP / 0600	ICP / 2000	
ENG3 HIA 9533 (E-157)	Derrick Branham	8/26	5	N	ICP / 0600	ICP / 2000	
ENG3 KNF 78 (E-21)	Josh Haddock	8/23	5	N	ICP / 0600	ICP / 2000	
ENG3 TMU 341 (E-158)	Paul Vosburg	8/27	5	N	ICP / 0600	ICP / 2000	
ENG3 SQF 23 (E-244)	Richard Sandoval	8/31	5	N	ICP / 0600	ICP / 2000	
ENG6 Firestorm 9902 (E-53)	James Barbaria	8/21	3	N	ICP / 0600	ICP / 2000	
ENG6 Firestorm 9906 (E-58)	Toby Behr	8/26	3	N	ICP / 0600	ICP / 2000	
DO22 Ashbrook (E-137)	Richard Blake	8/28	2	N	ICP / 0600	ICP / 2000	
North Zone Fallers (O-10)	Rick Mee, BJ McGannon	8/23	2	N	ICP / 0600	ICP / 2000	
TFLD (O-195)	Clayton Thomas	8/22	1	N	ICP / 0600	ICP / 2000	
EMTF (O-41)	Michael S'Gro	8/26	1	N	ICP / 0600	ICP / 2000	
SOFR (O-265)	Bobby Hubby		1	N	ICP / 0600	ICP / 2000	
ARCH (O-163)	Jessica Haglund	8/29	1	N	ICP / 0600	ICP / 2000	
REAF (O-113)	Todd Johnson	8/19	1	N	ICP / 0600	ICP / 2000	
7. Work Assignments: Provide structure defense for Bolibokka Club. Prep road north towards Pine Flat. Be prepared to fire from Bollibokka Club north to Pine Flat.							
8. Special Instructions: Backhaul trash and excess equipment. GPS existing and proposed lines and turn into Situation Unit. Be prepared to support IA as directed by OSC. Coordinate with READs to identify areas of concern. READs will be shared with DIVs A/B, F, and T.							
Function	Frequency	Name	Channel	Function	Frequency	Name	Channel
Command	Rx 170.4125 N Tx 165.9625 N	CMD 4	4 (Tone10)	Air to Ground Command	Rx 168.3375 N Tx 168.3375 N	A/G CMD	14
Tactical Div/Group	Rx 166.7250 N Tx 166.7250 N	NIFC T5	7 (Tone 10)	Air to Ground Tactical	Rx 167.8125 N Tx 167.8125 N	A/G TAC	15
Prepared by (Resource Unit Leader) Rita Mustatia		Approved by (Planning Section Chief) Alan Taylor		Date Aug. 18, 2018		Time 2110	

DIVISION ASSIGNMENT LIST		1. Branch II		2. Division/Group Dozer Group			
3. Incident Name Hirz Fire		4. Operational Period: DAY					
		Date/Time: 08/19/2018 0600			Date/Time: 08/19/2018 0600		
5. Operations Personnel							
Operations Chief	Don Fregulia, Dave Soldavini (t)		Division/Group Supervisor		Garrett Quiggley		
Planning Ops	Alec Lane						
6. Resources Assigned this Period							
Strike Team/Task Force/ Resource Designator	Leader	LWD	Number Persons	Trans. Needed	Drop Off PT./Time	Pick Up PT./Time	
DO22 MEU 1142 (E-256)	Ken Elliott		3	N	ICP / 0600	ICP / 0600	
DO22 LNU 1448 (E-258)	Drew Boham		3	N	ICP / 0600	ICP / 0600	
DO22 NEU 2342 (E-257)	Joe Kennedy		3	N	ICP / 0600	ICP / 0600	
DO22 SHU 2440 (E-259)	Aaron Flourney		3	N	ICP / 0600	ICP / 0600	
DO22 SHU 2442 (E-260)			3	N	ICP / 0600	ICP / 0600	
DO22 SKU 2640 (E-255)	Kenny Walters		3	N	ICP / 0600	ICP / 0600	
DO22 LMU 1442 (E-20000)	Nils Derickson		3	N	ICP / 0600	ICP / 0600	
7. Work Assignments: Support line construction needs on Branches I and II as directed by OSC.							
8. Special Instructions: Backhaul trash and excess equipment. GPS existing and proposed lines and turn into Situation Unit. Be prepared to support IA as directed by OSC. Coordinate with READs to identify areas of concern. Dozer group is 24 Hours.							
Function	Frequency	Name	Channel	Function	Frequency	Name	Channel
Command	Rx 170.4125 N Tx 165.9625 N	CMD 4	4 (Tone10)	Air to Ground Command	Rx 168.3375 N Tx 168.3375 N	A/G CMD	14
Tactical Div/Group	SEE COMM PLAN			Air to Ground Tactical	Rx 167.8125 N Tx 167.8125 N	A/G TAC	15
Prepared by (Resource Unit Leader) Rita Mustafia		Approved by (Planning Section Chief) Alan Taylor		Date Aug. 18, 2018		Time 2130	

DIVISION ASSIGNMENT LIST		1. Branch		2. Division/Group ROADS			
3. Incident Name Hirz Fire		4. Operational Period: DAY					
		Date/Time: 08/19/2018 0600			Date/Time: 08/19/2018 2000		
5. Operations Personnel							
Operations Chief	Don Fregulia, Dave Soldavini (t)		Division/Group Supervisor		Mark Vardanega,		
Planning Ops	Alec Lane				Peter Kelly		
6. Resources Assigned this Period							
Strike Team/Task Force/ Resource Designator	Leader	LWD	Number Persons	Trans. Needed	Drop Off PT./Time	Pick Up PT./Time	
WT Darrah Logging 754 (E-38)	Dave Orr	8/23	1	N	ICP / 0600	ICP / 2000	
WT Mayer Fire (E-188)	Jake Alanis	8/28	1	N	ICP / 0600	ICP / 2000	
WT Ben Sales Trucks (E-202)	Jim Chain	8/28	1	N	ICP / 0600	ICP / 2000	
WT Shumas (E-37)	Justin Shults	8/23	1	N	ICP / 0600	ICP / 2000	
WT INF 31 (E-231)	Dave Straw	8/31	1	N	ICP / 0600	ICP / 2000	
WT Tri State Fire (E-177)	Frank Moore	8/28	2	N	ICP / 0600	ICP / 2000	
GRD JB Contractors (E-167)	Tom Bostwick	8/29	1	N	ICP / 0600	ICP / 2000	
7. Work Assignments: Maintain roads as directed by Ground Support Unit Leader and Operations.							
8. Special Instructions:							
Function	Frequency	Name	Channel	Function	Frequency	Name	Channel
Command	Rx 170.4125 N Tx 165.9625 N	CMD 4	4 (Tone 10)	Air to Ground Command	Rx 168.3375 N Tx 168.3375 N	A/G CMD	14
Tactical Div/Group				Air to Ground Tactical	Rx 167.8125 N Tx 167.8125 N	A/G TAC	15
Prepared by (Resource Unit Leader) Rita Mustatia		Approved by (Planning Section Chief) Alan Taylor		Date Aug. 18, 2018		Time 2100	

DIVISION ASSIGNMENT LIST		1. Branch		2. Division/Group A/B (Night)			
3. Incident Name Hirz Fire		4. Operational Period: NIGHT					
		Date/Time: 08/19/2018 1800		Date/Time: 08/20/2018 0800			
5. Operations Personnel							
Operations Chief	Ron Roberts		Division/Group Supervisor	John Barker			
Planning Ops	Alec Lane						
6. Resources Assigned this Period							
Strike Team/Task Force/ Resource Designator	Leader	LWD	Number Persons	Trans. Needed	Drop Off PT./Time	Pick Up PT./Time	
ENG3 SRF 333 (E-159)	Norman Goodwin	8/27	5	N	ICP / 1800	ICP / 0800	
ENG6 Bohica (E-61)	Anthony Cabales	8/21	3	N	ICP / 1800	ICP / 0800	
DOZ2 w/Trans SRF 4 (E-204)	Cedar Hayes	8/30	2	N	ICP / 1800	ICP / 0800	
DOZ2 w/Trans Northwestern (E-293)	Donald George	8/31	2	N	ICP / 1800	ICP / 0800	
DOZ2 w/Trans Northwestern (E-294)	Ron Stevenson	8/31	2	N	ICP / 1800	ICP / 0800	
DOZ2 1449 (E-20006)	Mike Mittelstadt		1	N	ICP / 0600	ICP / 0600	
TFLD (O-176)	Nathaniel Osburn	8/21	2	N	ICP / 0800	ICP / 0800	
EMTP (O-187)	Buzz Olson	8/29	1	N	ICP / 0800	ICP / 0800	
7. Work Assignments: Patrol and monitor fire progression. Be prepared to support firing operations.							
8. Special Instructions: Backhaul trash and excess equipment. GPS existing and proposed lines and turn into Situation Unit. Be prepared to support IA as directed by Operations Section Chief. Share EMTP with all divisions.							
Function	Frequency	Name	Channel	Function	Frequency	Name	Channel
Command	Rx 170.4125 N Tx 165.9625 N	CMD 4	4 (Tone10)	Air to Ground Command	Rx 168.3375 N Tx 168.3375 N	A/G CMD	14
Tactical Div/Group	Rx 168.0500 N Tx 168.0500 N	NIFC T1	5 (Tone 10)	Air to Ground Tactical	Rx 167.8125 N Tx 167.8125 N	A/G TAC	15
Prepared by (Resource Unit Leader) Rita Mustafia		Approved by (Planning Section Chief) Alan Taylor		Date Aug. 18, 2018		Time 2200	

DIVISION ASSIGNMENT LIST		1. Branch		2. Division/Group F (Night)			
3. Incident Name Hirz Fire		4. Operational Period:		NIGHT			
		Date/Time: 08/19/2018 1800		Date/Time: 08/20/2018 0800			
5. Operations Personnel							
Operations Chief	Ron Roberts		Division/Group Supervisor	Scott Tavalero			
Planning Ops	Alec Lane						
6. Resources Assigned this Period							
Strike Team/Task Force/ Resource Designator	Leader	LWD	Number Persons	Trans. Needed	Drop Off PT./Time	Pick Up PT./Time	
S/T HC1 9273G (C-200001)	Marke Abeloe		32	N	ICP / 0600	ICP / 0600	
S/T HC1 9124G (C-200002)	Orlando Payne		32	N	ICP / 0600	ICP / 0600	
S/T ENG 9145C (E-200000)	Matt Newberry		36	N	ICP / 0600	ICP / 0600	
S/T ENG 9264C (E-200001)	Patty Hood		18	N	ICP / 0600	ICP / 0600	
S/T ENG3 9162C (E-200002)	Jim Galassi		18	N	ICP / 0600	ICP / 0600	
EMTP (O-87)	Buzz Olson	8/29	1	N	ICP / 1800	ICP / 0800	
7. Work Assignments:							
Improve and plumb line.							
Continue to hold fired line and support firing group.							
8. Special Instructions:							
Backhaul trash and excess equipment.							
GPS existing and proposed lines and turn into Situation Unit.							
Be prepared to support IA as directed by Operations Section Chief.							
Share EMTP with all divisions.							
Function	Frequency	Name	Channel	Function	Frequency	Name	Channel
Command	Rx 170.4125 N Tx 165.9625 N	CMD 4	4 (Tone10)	Air to Ground Command	Rx 168.3375 N Tx 168.3375 N	A/G CMD	14
Tactical Div/Group	Rx 168.600 N Tx 168.600 N	NIFC T3	6 (Tone 10)	Air to Ground Tactical	Rx 167.8125 N Tx 167.8125 N	A/G TAC	15
Prepared by (Resource Unit Leader) Rita Mustatia		Approved by (Planning Section Chief) Alan Taylor		Date Aug. 18, 2018		Time 2200	

DIVISION ASSIGNMENT LIST		1. Branch		2. Division/Group T (Night)			
3. Incident Name Hirz Fire		4. Operational Period: NIGHT					
		Date/Time: 08/19/2018 1800			Date/Time: 08/20/2018 0800		
5. Operations Personnel							
Operations Chief	Ron Roberts		Division/Group Supervisor		Luke Kendall		
Planning Ops	Alec Lane						
6. Resources Assigned this Period							
Strike Team/Task Force/ Resource Designator	Leader	LWD	Number Persons	Trans. Needed	Drop Off PT./Time	Pick Up PT./Time	
S/T HC1 Sugar Pine 5 (E-200006)	Dan Chenoweth		16	N	ICP / 0600	ICP / 0600	
S/T HC1 Sugar Pine 6 (C-6)	Greg Tavalero		16	N	ICP / 0600	ICP / 0600	
DOZ2 MEU 1142 (E-256)	Ken Elliott		3	N	ICP / 0600	ICP / 0600	
DOZ2 LNU 1448 (E-258)	Drew Boham		3	N	ICP / 0600	ICP / 0600	
DOZ2 NEU 2342 (E-257)	Joe Kennedy		3	N	ICP / 0600	ICP / 0600	
DOZ2 SHU 2440 (E-259)	Aaron Flourney		3	N	ICP / 0600	ICP / 0600	
DOZ2 SHU 2442 (E-260)			3	N	ICP / 0600	ICP / 0600	
DOZ2 SKU 2640 (E-255)	Kenny Walters		3	N	ICP / 0600	ICP / 0600	
DOZ2 LMU 1442 (E-20000)	Nils Derickson		3	N	ICP / 0600	ICP / 0600	
EMTP (O-87)	Buzz Olson	8/29	1	N	ICP / 1800	ICP / 0800	
7. Work Assignments: Improve line and prepare for firing operations.							
8. Special Instructions: Backhaul trash and excess equipment. GPS existing and proposed lines and turn into Situation Unit. Be prepared to support IA as directed by Operations Section Chief. Share EMTP with all divisions.							
Function	Frequency	Name	Channel	Function	Frequency	Name	Channel
Command	Rx 170.4125 N Tx 165.9625 N	CMD 4	4 (Tone10)	Air to Ground Command	Rx 168.3375 N Tx 168.3375 N	A/G CMD	14
Tactical Div/Group	Rx 166.7250 N Tx 166.7250 N	NIFC T5	7 (Tone 10)	Air to Ground Tactical	Rx 167.8125 N Tx 167.8125 N	A/G TAC	15
Prepared by (Resource Unit Leader) Rita Mustafia		Approved by (Planning Section Chief) Alan Taylor			Date Aug. 18, 2018		Time 2220

DIVISION ASSIGNMENT LIST			1. Branch		2. Division/Group Z (Night)		
3. Incident Name Hirz Fire			4. Operational Period: NIGHT				
			Date/Time: 08/19/2018 1800		Date/Time: 08/20/2018 0800		
5. Operations Personnel							
Operations Chief	Ron Roberts		Division/Group Supervisor		Jacob Botts, Tad Hair (t)		
Planning Ops	Alec Lane						
6. Resources Assigned this Period							
Strike Team/Task Force/ Resource Designator	Leader	LWD	Number Persons	Trans. Needed	Drop Off PT./Time	Pick Up PT./Time	
HC1 Mad River IHC (C-23)	Erick Esquivel	8/28	21	N	ICP / 1800	ICP / 0800	
ENG3 LNF 383 (E-10)	Chris Watkins	8/22	4	N	ICP / 1800	ICP / 0800	
ENG6 Firestorm 9909 (E-63)	Stanley Hawkins	8/24	3	N	ICP / 1800	ICP / 0800	
WT2 G.J.Corns (E-65)	Ian Savage	8/28	1	N	ICP / 1800	ICP / 0800	
DOZZ (E-137)	Richard Blake	8/28	2	N	ICP / 1800	ICP / 0800	
EMPF (O-87)	Buzz Olson	8/29	1	N	ICP / 1800	ICP / 0800	
7. Work Assignments: Provide structure defense for Bollibokka Club. Prep road north towards Pine Flat. Be prepared to fire from Bollibokka Club north to Pine Flat.							
8. Special Instructions: Backhaul trash and excess equipment. GPS existing and proposed lines and turn into Situation Unit. Be prepared to support IA as directed by Operations Section Chief. Share EMTP with all divisions.							
Function	Frequency	Name	Channel	Function	Frequency	Name	Channel
Command	Rx 170.4125 N Tx 165.9625 N	CMD 4	4 (Tone10)	Air to Ground Command	Rx 168.3375 N Tx 168.3375 N	A/G CMD	14
Tactical Div/Group	Rx 166.7750 N Tx 166.7750 N	NIFC T6	8 (Tone 10)	Air to Ground Tactical	Rx 167.8125 N Tx 167.8125 N	A/G TAC	15
Prepared by (Resource Unit Leader) Rita Mustatia		Approved by (Planning Section Chief) Alan Taylor			Date Aug. 18, 2018		Time 2215

DIVISION ASSIGNMENT LIST			1. Branch		2. Division/Group Firing Group (Night)		
3. Incident Name Hirz Fire			4. Operational Period: NIGHT				
			Date/Time: 08/19/2018 1800		Date/Time: 08/20/2018 0800		
5. Operations Personnel							
Operations Chief		Ron Roberts		Division/Group Supervisor		Orlando Genao, Jeremy McMahon (t)	
Planning Ops		Alec Lane		Branch Director			
6. Resources Assigned this Period							
Strike Team/Task Force/ Resource Designator	Leader	LWD	Number Persons	Trans. Needed	Drop Off PT./Time	Pick Up PT./Time	
HC1 Feather River IHC (C36)	Robert Danels	8/20	19	N	ICP / 1800	ICP / 0800	
HC1 Trinity IHC (C-5)	Richie Raposa	8/24	19	N	ICP / 1800	ICP / 0800	
7. Work Assignments: Be prepared to fire indirect lines in all Branches as directed by OSC.							
8. Special Instructions: Backhaul trash and excess equipment. GPS existing and proposed lines and turn into Situation Unit. Be prepared to support IA as directed by Operations Section Chief.							
Function	Frequency	Name	Channel	Function	Frequency	Name	Channel
Command	Rx 170.4125 N Tx 165.9625 N	CMD 4	4 (Tone10)	Air to Ground Command	Rx 168.3375 N Tx 168.3375 N	A/G CMD	14
Tactical Div/Group	SEE COMM PLAN			Air to Ground Tactical	Rx 167.8125 N Tx 167.8125 N	A/G TAC	15
Prepared by (Resource Unit Leader) Rita Mustafia		Approved by (Planning Section Chief) Alan Taylor		Date Aug. 18, 2018		Time 2130	

1. INCIDENT NAME: Hirz		2. OPS PERIOD DATE: 19 Aug-2018		START TIME: 0800	END TIME: 2000	SUNRISE: 0625	SUNSET: 2001	
3. REMARKS (Safety Notes, Hazards, Air Operations Special Equipment, etc.): MONITOR AIR TO GROUND FREQ WHEN AIRCRAFT ARE IN YOUR DIVISION. SITUATIONAL AWARENESS IS HIGH PRIORITY ALONG WITH BUCKET WORK! FLY WITH LIGHTS AND TRANSDSPONDER ON (1255) <i>Watch out for high tension wires</i>				4. READY ALERT AIRCRAFT MEDEVAC - See Medical Plan H-506 (T2), Designated Guard 841. Dedicated 24 hr				5. TFR #: 8,000 msl, polygon

6. PERSONNEL	NAME	PHONE #	7. FREQUENCIES	AM	FM	8. FIXED-WING- Type/ Make-Model/ N#/ Base
AOBD	Bruce Wicks O-44.1	530-906-2224	AIR/ AIR - TFR AIR/AIR ROTOR	124.5750 A-8 118.7750 A-30		AIRTANKERS- TBA
ASGS	Steve Beall O-44.?	530-598-6755	AIR Tactics FW		166.9500 A-9	LEAD PLANES- TBA
HEB1	On order		AIR/GD Tactics AIR/GD Command		167.8125 A-10 168.3375 A-31	ATGS AIRCRAFT- 690HB AA05 A-1114 Cobra 107Z A-35
HEB2 - Mott HEB2t - Hirz HEB2 - Hirz	Tyler Williams Jordan Mallory Eric Holzem	530-592-8859 530-844-6968 530-782-2937	Command 1		171.5375 rx 164.0875 tx Tone 10	Scooper 260 available thru NoOps Scooper 261 available thru NoOps
ATGS - Cobra	Scott Smith	530-307-9171	Command 2		172.6500 rx 164.7500 tx Tone 10	Hirz HB 40° 34.850' X 122° 13.800'
HIRZ HELIBASE PHONE		925-542-9169	Command 3		170.4250 rx 168.0750 tx Tone 10	
National Guard Contact	Tim Shiffer	530-921-3388	Deck		163.100 (107.2) tx/rx	
			Air Guard		168.6250 (110.9)tx/rx	OTHER FW AIRCRAFT-

9. HELICOPTERS (Use Additional Sheets as Necessary)

FAA #	T	MAKE/ MODEL	BASE	AVAIL	START	REMARKS	FAA #	T	MAKE/ MODEL	BASE	AVAI	START	REMARKS
205BT	2	H-506	Hirz HB	0830	0800	EXC A-4	502HQ	2	H-502	Hirz HB	0830	0800	EXC A-59
948CH	1	CH-47	Hirz HB	0830	0800	CWN A-21	Guard 821	1	UH-60	Hirz HB	0830	0800	CWN A - 115
804PJ	1	UH-60	Hirz HB	0830	0800	CWN A-22	Guard 824	1	UH-60	Hirz HB	0830	0800	CWN A -116
611CK	1	1CK	Hirz HB	0830	0800	EXC A-29	125CL	3	AS350B3				In transit
161KA	1	1KA	Hirz HB	0830	0800	EXC A-3							
107Z		Cobra	RDD	0830	0800	EXC A-35							

Note: Two CL 415's available in Chico

10. TASK/MISSION/ ASSIGNMENT (Type/ function includes: Air Tactical, Retardant, Recon, Personnel Transport, Bucket Operations, SAR, etc.)	NAME OF PERSONNEL OR CARGO (if applicable) or instructions for tactical aircraft	MISSION START	FLY FROM	FLY TO
Bucket Support	Bucket support as requested by Operations	As requested	Helibase	Fire
PAX/Cargo	Helicopter best suited to request	As requested	Helibase	Fire
MEDIVAC	Request thru ICP Communications & MEDL on Command Repeater. Give location, lat/long if known./refer to Medical Plan / IAP	As requested	As directed	As directed
Recon / Mapping	Request thru Operations as needed	As requested	Helibase	Fire
Initial Attack Assistance	Support I.A.as requested by Operations/Forests	As requested	As directed	As directed

Incident Name		Date/Time Prepared		Operational Period Date/Time					
HIRZ CA-SHF-001223		08/18/18 1800hrs		8/19/18 0600 To 8/20/18 0800					
Only frequencies listed on this 205 are authorized for use on this incident.									
Hand programmers accept all responsibility for the use of unauthorized frequencies.									
Ch #	Function	Channel Name	Assignment	RX Freq N or W	RX Tone	TX Freq N or W	TX Tone	Mode	Remarks
1	NIFC CMD 31	CMD 1	COMMAND 1	171.5375 N	T-10	164.0875 N	T-10	A	COMMAND ON H-79. USE TONE 10 (107.2)
2	NIFC CMD 48	CMD 2	COMMAND 2	172.6500 N	T-10	164.7500 N	T-10	A	COMMAND ON SUGARLOAF USE TONE 10 (107.2)
3	NIFC CMD 3	CMD 3	COMMAND 3	170.4250 N	T-10	168.0750 N	T-10	A	COMMAND FROM ICP TO FIRE
4	NIFC CMD 4	CMD 4	COMMAND 4	170.4125 N	T-10	165.9625 N	T-10	A	COMMAND ON HIRZ MTN. USE TONE 10 (107.2)
5	NIFC TAC 1	NIFC T1	DAY DIV A / B NIGHT DIV A / B	168.0500 N	T-10	168.0500 N	T-10	A	USE TONE 10 (107.2)
6	NIFC TAC 3	NIFC T3	DAY & NIGHT DIV F	168.6000 N	T-10	168.6000 N	T-10	A	USE TONE 10 (107.2)
7	NIFC TAC 5	NIFC T5	DIVISION T / Z NIGHT DIV T	166.7250 N	T-10	166.7250 N	T-10	A	USE TONE 10 (107.2)
8	NIFC TAC 6	NIFC T6	DIVISION U / Y NIGHT DIV Z	166.7750 N	T-10	166.7750 N	T-10	A	USE TONE 10 (107.2)
9	NIFC TAC 7	NIFC T7	STRUCTURE GROUP	168.2500 N	T-10	168.2500 N	T-10	A	USE TONE 10 (107.2)
10	SERVICE NET DIRECT	SERV NET	TBA	171.5000 N	T-10	171.5000 N	T-10	A	DO NOT USE UNTIL ASSIGNED
11	SHF SERVICE NET RPT	SERV RPT	ALL DIVISIONS	171.5000 N	T-1	164.8250 N	T-1	A	USE TONE 1 (110.9)
12	SHF FOREST NET	EMERGENCY	ALL DIVISIONS	171.5750 N	T-10	165.0125 N	T-10	A	FOR EMERGENCY CONTACT TO SHF DISPATCH USE TONES 10
13	CALCORD	CALCORD	ALL DIVISIONS	156.0750 N	T-6	156.0750	T-6	A	MEDICAL EMERGENCY TACTICAL
14	A/G COMMAND	A/G CMD	ALL DIVISIONS	168.3375 N		168.3375 N		A	ORDERING OF AIRCRAFT
15	A/G TACTICAL	A/G TAC	ALL DIVISIONS	167.8125 N		167.8125 N		A	AIR TO GROUND TACTICAL
16	AIR GUARD	AIR GUARD	ALL DIVISIONS	168.6250 N	168.6250 N	168.6250 N	168.6250 N	A	EMERGENCY ONLY

Prepared by


[Handwritten Signature]

Incident Location

HIRZ ICP, SHASTA-TRINITY NATIONAL FOREST

INCIDENT RADIO COMMUNICATIONS PLAN		HIRZ CA-SHF-001223		Operational Period Date/Time 8/19/18 0600 To 8/20/18 0800	
Incident Name INITIAL ATTACK		Date/Time Prepared 08/18/18 1800hrs			

Only frequencies listed on this 205 are authorized for use on this incident.		Hand programmers accept all responsibility for the use of unauthorized frequencies.							
Ch #	Function	Channel Name	Assignment	RX Freq N or W	RX Tone	TX Freq N or W	TX Tone	Mode	Remarks
1	SHASTA LAKE MGMT. UNIT	SLMU	INITIAL ATTACK	167.7250 N		167.7250 N	T-7	A	USE TONE 7 (167.9)
2	SHAST-TRINITY REPEATER	SHR-R	INITIAL ATTACK	171.5750 N		165.0125 N	TONES 1-16	A	SHF DISPATCH NET
3	NIFC TAC 2	NIFC T2	INITIAL ATTACK	167.7250 N		167.7250 N		A	
4	R5 TAC 4	R5 TAC 4	INITIAL ATTACK	166.5500 N		166.5500 N		A	
5	R5 TAC 5	R5 TAC 5	INITIAL ATTACK	167.1125 N		167.1125 N		A	
6	SHASTA-TRINITY SERV. RPT.	SERV-R	INITIAL ATTACK	171.5000 N		164.8250 N	TONES 1,4,6,12	A	
7	SHASTA COUNTY F1 REPEATER	SHS CMD	INITIAL ATTACK	154.4300 N		159.0150 N	TONES 1-16	A	
8	SHASTA COUNTY F2 - TACTICAL	SHS F2	INITIAL ATTACK	154.0100 N		154.0100 N		A	
9	CALFIRE TAC 9	CDF T9	INITIAL ATTACK	151.3850 N		151.3850 N	T-16	A	
10	SHASTA-TRINITY UNIT REPEATER	SHU-R	INITIAL ATTACK	151.1600 N		159.2700 N	TONES 1-16	A	
11	CAL FIRE TAC 11	CDF T11	INITIAL ATTACK	151.4450 N		151.4450 N	T-16	A	
12	CAL FIRE TAC 12	CDF T12	INITIAL ATTACK	151.4600 N		151.4600 N	T-16	A	
13	CAL FIRE A/G 2 (PRIMARY)	CDF A/G 2	INITIAL ATTACK	159.2625 N		159.2625 N	T-16	A	
14	CALCORD	CALCORD	EMERGENCY USE	156.0750 N	T-6	156.0750 N	T-6	A	MEDICAL EMERGENCY TACTICAL
15	AIR TO GROUND, CA. PRIMARY	R5 AG43	INITIAL ATTACK	166.8750 N		166.8750 N		A	INITIAL ATTACK A/GHIRZ A/G
16	AIR GUARD	AIR GUARD	ALL DIVISIONS	168.6250 N	168.6250 N	168.6250 N	168.6250 N	168.6250 N	EMERGENCY ONLY

Prepared by  **Concl**

Incident Location
HIRZ ICP, SHASTA-TRINITY NATIONAL FOREST

MEDICAL PLAN (ICS 206 WF)

1. Incident/Project Name		2. Operational Period		Day/Night			
HIRZ FIRE		Date/Time 8/19/18 0600 - 8/20/18 0800					
3. Ambulance Services							
Name	Location	Phone & EMS Frequency		Advanced Life Support (ALS) Yes No			
Medic 78 – Incident Ambulance	Hirz Bay (Day), ICP (Night)	Contact on Command		X			
Medic 7253- Incident Ambulance	Drop Point 62 (24 hours)	Contact on command		X			
AMR Ambulance	Shasta Lake, CA (if available) 40min-ETA	911		X			
4. Air Ambulance Services							
Name	Phone	Type of Aircraft & Capability					
Reach/PHI 15 min eta	911	Air Ambulance – Redding, CA		Day/Night			
Calfire H-202 40 min eta	911	Hoist Rescue– Bieber, CA		Day only			
CHP 15 min eta	911	Hoist Rescue – Redding, CA		Day only			
Guard 841 20 min eta	911 – Redding ECC Cal-Fire aircraft desk	Hoist Rescue – Redding, CA		Day/Night/Smoke			
5. Hospitals							
Name & Level	GPS Datum – WGS 84 Degrees Decimal Minutes		Travel Time Air Gnd		Phone	Helipad Yes No	Address
Pulse Urgent Care	Lat:		N/A	50 min	530-722-1111 10am-7:30pm	X	100 E. Cypress Ave. Redding, CA 96002
	Long:						
	VHF:						
Mercy Medical Center – Level II Trauma	Lat:	N40°34.33	15 min	50 min	530-225-7201 (ER)	X	2175 Roseline Ave. Redding, CA
	Long:	W122°23.80					
	VHF:						
Shasta Regional Medical Center	Lat:	N40°35.08	15 min	50 min	530-244-5353 (ER)	X	1100 Butte, Redding, CA
	Long:	W122°23.25					
	VHF:						
UC Davis Level I Trauma/Burn Center	Lat:	N38°33.30	1 hr	3.5 hrs	916-734-3636 916-734-3790	X	2315 Stockton Blvd. Sacramento, CA
	Long:	W121°27.33					
	VHF:						
6. Division / Crew Pre-plan. Update and discuss with assigned resources daily							
Crew EMTs & Equipment							
Fireline EMTs & Location							
Adv. Life Support?							
Air Hoist site:							
Lat: / Long:							
Helispot:							
Lat: / Long:							
H-3 - N40°57.67 W122°16.58 H-11(Hirz Bay boat launch)– N40°51.72 W122°15.26							
H-1 (Ellery Creek) - N40°55.00 W122°14.57							
Alternate no-fly plan:							
7. Remote Aid Stations							
Hirz Medical Unit– ICP		Point of Contact:		MEDL – Josh Ramey (Cell: 530-277-1213)			
		EMS Responders & Capability:		Frontline Advanced Life Support			
		Equipment Available on Site:		Medical supplies			
		Ambulance ETA :		Air – 15 min. Ground – 5 min.			
8. Prepared By (Medical Unit Leader)							
Josh Ramey – MEDL 530-277-1213 Travis Robinson- MEDL(T) 530-559-1007		9. Date/Time		10. Reviewed By (Safety Officer)		11. Date/Time	
		8/16/18 1930		James Courtright – SOF2 Duane Franklin/SoF2 (T) <i>Duane Franklin</i>		8/18/18 1930	

MEDICAL PLAN (ICS 206 WF)

Medical Incident Report

1. CONTACT COMMUNICATIONS DECLARE: "MEDICAL EMERGENCY" OR "NON-EMERGENCY MEDICAL TRANSPORT"

Ex: "Communications, Div. Alpha. Stand-by for a medical emergency on Div. Alpha" (If life threatening request designated frequency be cleared for emergency traffic.)

2. INCIDENT STATUS:

Provide incident summary (including number of patients) and command structure. *Ex: "Communications, I have a Red priority patient, unconscious, struck by a falling tree. Requesting air ambulance to Forest Road 1 at (Lat. / Long.) This will be the Trout Meadow Medical, IC is TFLD Jones. EMT Smith is providing medical care."*

SEVERITY	TRANSPORT PRIORITY
<input type="checkbox"/> URGENT-RED Life threatening injury or illness. <i>Ex: Unconscious, difficulty breathing, bleeding severely, 2° - 3° burns more than 4 palm sizes, heat stroke, disoriented.</i>	Ambulance or MEDEVAC helicopter. Evacuation need is IMMEDIATE.
<input type="checkbox"/> PRIORITY-YELLOW Serious Injury or illness. <i>Ex: Significant trauma, not able to walk, 2° - 3° burns not more than 1-2 palm sizes.</i>	Ambulance or consider air transport if at remote location. Evacuation may be DELAYED.
<input type="checkbox"/> ROUTINE-GREEN Not a life threatening injury or illness. <i>Ex: Sprains, strains, minor heat-related illness.</i>	Non-Emergency. Evacuation considered Routine of Convenience.

Nature of Injury or Illness & Mechanism of Injury		Brief Summary of Injury or Illness (Ex: Unconscious, Struck by Falling Tree)
Transport Request		Air Ambulance / Short-Haul/Hoist/ Ground Ambulance / Other
Patient Location		Descriptive Location & Lat. / Long. (WGS84)
Incident Name		Geographic Name + "Medical" (Ex: Trout Meadow Medical)
On-Scene Incident Commander		Name of on-scene IC of Incident within an Incident (Ex: TFLD Jones)
Patient Care		Name of Care Provider (Ex: EMT Smith)

3. INITIAL PATIENT ASSESSMENT: Complete this section for each patient. Start with most severe.

Patient Assessment: (See IRPG page 106)

Treatment:

4. TRANSPORT PLAN:

Evacuation Location (if different): (Descriptive Location (drop point, intersection, etc.) or Lat. / Long.)

Patient's ETA to Evacuation Location:

Helispot / Extraction Site Size and Hazards:

5. ADDITIONAL RESOURCE/EQUIPMENT NEEDS:

- | | | | | |
|--|--|--------------------------------------|--|---------------------------------|
| <input type="checkbox"/> Paramedic/EMT(s) | <input type="checkbox"/> SKED/Backboard/C-Collar | <input type="checkbox"/> Crew(s) | <input type="checkbox"/> Burn Supplies | <input type="checkbox"/> Oxygen |
| <input type="checkbox"/> Trauma Bag | <input type="checkbox"/> Medication(s) | <input type="checkbox"/> IV/Fluid(s) | <input type="checkbox"/> Cardiac Monitor/AED | |
| <input type="checkbox"/> Other (i.e. splints, rope rescue, wheeled litter) | | | | |

6. COMMUNICATIONS:

- Run Medical Emergency on Command

- Coordinate with air ambulance on CALCORD tone 6

7. CONTINGENCY:

Considerations: If primary options fail, what actions can be implemented in conjunction with primary evacuation method? Be thinking ahead.

8. ADDITIONAL INFORMATION: Updates / Changes, etc.

REMEMBER: -Confirm ETA's of resources ordered -Act according to your level of training
 - If air or ground ambulance is DELAYED: Package and transport patient to rendezvous with incoming Ambulance.
 Re-route EMS helicopter to rendezvous point as appropriate.

HIRZ INCIDENT RISK ANALYSIS (215a)

Day Shift, August 19, 2018 (0600 to 2000) and Night Shift, August 19-20 (1800-0800)

DIV	HAZARDOUS ACTIONS / CONDITIONS	MITIGATIONS / WARNINGS / REMEDIES
ALL	Driving & Traffic	<ul style="list-style-type: none"> ~ Practice “Defensive Driving” techniques traveling on all roads in both rural and urban settings ~ Slowdown in limited visibility (smoky/dusty) & congested areas. Increase following distances ~ Honk horn to alert personnel when backing. Use spotters when available ~ Expect two way traffic on one lane roads. Stay on your side, and approach corners with caution ~ Headlights ON. Manually turn on Headlights. Most vehicles have "auto" headlights ~ NO riding in the back of pick-ups.
ALL	Hazard Trees	<ul style="list-style-type: none"> ~ Green Trees & Fire weakened trees continue to be a threat ~ Scout work area for aerial hazards prior to engagement to ensure a safe work area ~ Follow “Hazard Tree Safety” guidelines, page 22, 23 in IRPG, 2018 ~ Post lookouts, or use a spotter in mop-up areas with personnel. ~ Establish trigger points for disengagement during high wind events. ~ Remember that the hazard zone extends a minimum of 2 1/2 tree heights. ~ Flag off areas of concern, communicate to Division, adjoining resources, and brief relief resources ~ Post a "Lookout" if possible to control the area of concern
B, F, T, U	Heavy Equipment Operations	<ul style="list-style-type: none"> ~ Establish visual & radio communication methods are in place prior to engaging ~ Make positive eye contact with operator before approaching. ~ Maintain a 50'-100' exclusion area around equipment and increase it to 1 1/2 times tree height when in timber. ~ ~ Increase distance to 300'+ when working with Masticators. ~ Refer to page 86 in IRPG, 2018
ALL	Hydration & Heat Illness	<ul style="list-style-type: none"> ~ Drink water & Electrolyte drinks before, during, and after shifts. (2 waters to 1 sports drink). ~ Do NOT mix with water or dilute electrolyte drink. It must be consumed as is for the body to absorb properly. ~ Low volumes of dark, concentrated urine or painful urination indicate a serious need for rehydration, & medical attention. ~ Pace work to avoid heat injuries ~ Heat exhaustion is characterized by: Weakness, Extreme Fatigue, Nausea, Dizziness & Headaches, clammy skin, persistent muscle cramps, decreased urine output. ~ Refer to Medical Plan in IAP for additional EMS care and Evacuation
B, F, T, U, Y, Z	Steep, Rugged Terrain, Cliffs, Rocky Ledges	<ul style="list-style-type: none"> ~ Unforgiving terrain, Cliffs and Rocky Ledges. Ensure you remain focused when walking. ~ Be on the lookout for rolling rocks, debris, or burning material that could cross your control lines ~ Evaluate necessity to send personnel in areas with limited access. ~ Utilize the Risk Management Process on page 1 in the IRPG 2018
B, F, T, U, Y, Z	Indirect Fireline	<ul style="list-style-type: none"> ~ Fireline location; refer to pg 84 in IRPG, 2018 ~ Coordinate LCES for all personnel involved ~ If Considering Indirect Attack Strategy, utilize pg 83 in IRPG, 2018 ~ If considering Downhill Line Construction, Follow the Checklist (IRPG pg. 9)
B, F, T, Z	Fire Behavior	<ul style="list-style-type: none"> ~ Expect an increase of Fire Behavior after the Inversion lifts. ~ Provide weather forecasts/observations for all personnel assigned ~ Communicate significant weather changes to all personnel on your division ~ Review "Alignments & patterns for Dangerous Fire Behavior" pg 73 in IRPG, 2018 ~ Develop Management Action Points/Trigger Points for disengagement of resources and make them known to all. Re-assess as needed. ~ Use “Risk Management Process” prior to engaging in suppression actions, referring to ~ Ensure LCES is in place before engagement of resources ~ Adhere to the 10 Standard Firefighting Orders & mitigate the 18 Watch Out Situations ~ Post experienced lookouts. Monitor current weather conditions and forecasts ~ Maintain adequate Escape Routes to Safety Zones. Advise all personnel if these are compromised or change

HIRZ INCIDENT RISK ANALYSIS (215a)

Day Shift, August 19, 2018 (0600 to 2000) and Night Shift, August 19-20 (1800-0800)

B, F, Z	Firing Operations & Devices	<ul style="list-style-type: none"> ~ Ensure aerial/ground ignition plans have been developed and personnel are briefed. ~ One qualified individual (Burn Boss) must be responsible for controlling and directing the firing operation. Identify the Firing Boss, Holding Boss and let them be known ~ Only personnel trained in the use of each device will be authorized to use firing equipment. ~ Brief all resources including adjoining Divisions on the approved plan ~ Before firing operations begin, ensure that: Lookouts are in place, Communications are established; escape routes and safety zones are known to all. ~ Make sure that safety zones are not compromised by the firing operations or vehicles blocking the roadways. All vehicles will be staged in the direction of the "Escape Route", ~ Utilize the "Risk Management Process" on pg 1 in IRPG for implementing the plan ~ Wear appropriate PPE. ~ Keep your Escape Routes and Safety Zones free of vehicles and equipment
ALL	Wildlife & Insects (bee's, wild horses, snakes, Mt. lions)	<ul style="list-style-type: none"> ~ If allergic to bee stings, let your DIVS & Medic/EMT's know. ~ Check yourself daily for tick bites. ~ Leave wildlife alone. Backhaul ALL Trash please.
ALL	Aircraft Operations	<ul style="list-style-type: none"> ~ Review and discuss Aviation Watch Out Situations listed in IRPG pg. 46 ~ Ensure resources are clear of "Target Area" during bucket or retardant use. ~ Use clock directions from pilot's perspective and mirror flashes. ~ Ensure use of qualified personnel when involved with longline operations. ~ Keep non-essential personnel away from dip sites (natural and/or man-made)
B	Power & Utilities	<ul style="list-style-type: none"> ~ Always treat downed wires as energized. ~ Communicate - Identify - Isolate - Deny Entry ~ Refer to pages 24 & 25 in IRPG, 2018 for Power Line Safety. ~ Be aware that powerlines lying on metal fences can send dangerous currents along the fence for miles.
ALL	Medical Emergencies	<ul style="list-style-type: none"> ~ Review, understand and discuss with your resources the Medical Plan in the IAP. ~ Refer to the Medical Incident Report on pages 118 – 119 in 2018 IRPG for info into Communications ~ Develop Division/Crew Pre-Plan in block #6 on the Medical Plan and fill in necessary information to assist you with an Incident within an Incident. ~ Base all operational decisions and activities on these 3 questions: <ol style="list-style-type: none"> 1.) What are we going to do if someone gets hurt? 2.) How will we get them out of here? 3.) How long will it take to get them to a hospital? ~ If the answers are insufficient, stop, re-assess and consider alternate strategies and tactics. ~ Have Alternate plan in place when aircraft is grounded due to visibility issues. ~ If air or ground ambulance is delayed: package and transport patient to rendezvous with incoming ambulance. ~ If Night extraction by Air Ambulance with Hoist capabilities and NVG (Night Vision Goggles) is required, the following will assist in a smooth extraction. <ul style="list-style-type: none"> * <u>Minimum</u> of a 20' x 20' clearing * 3 GREEN Glow Sticks placed on edges of clearing forming a triangle to assist pilot in visual horizon. * Turn ALL headlamps and vehicle lights OFF * Communicate with Air Ambulance on CALCORD tone 6
INCIDENT NAME HIRZ ICS 215a		OPERATIONAL PERIOD Day Shift 0600 - 2000 Night Shift 1800 - 0800 Prepared by: Courtright, SOF2 M.Tanzi, SOF1 J.Barnhart, SOF2
DATE PREPARED: August 18, 2018		TIME PREPARED: 1800 HOURS



FREQUENT SPOT FIRES ACROSS THE LINE

Weather / Fire Behavior Category

There are few watchout situations that state more clearly how much potential your fire has for rapid, uncontrolled growth. Consider the following questions if you are getting spot fires across your line:

- ◆ Can you handle increased spotting? List some ways you can keep ahead of spot fires (gridding the green, lookouts, etc.)
- ◆ What is your probability of ignition doing? Is it increasing or decreasing?
- ◆ Do you have a plan for long-range spotting? In what fuel type and under what conditions will you likely have long-range spotting? What types of plans can you think of for handling long-range spotting?
- ◆ Is help available if necessary? What kinds of resources will you have in place or order to handle spot fires?
- ◆ If fire behavior increases, is your position still defensible? Discuss what type of action you might take if a spot fire takes off.
- ◆ Do you have more than one safety zone in case one gets cut off? Describe how you might have multiple safety zones.
- ◆ Do the primary lookouts have a good view of the situation? Discuss who might be acting as a lookout (e.g., crew member, air resources, etc.) and how you will get good information from that person. (Are you relying on an air attack that is busy with air tankers?)
- ◆ Where are you in the burning period? Talk about how your tactics may vary from finding spot fires early in the day to later into the evening. Review Probability of Ignition (PIG) and what it can tell you about spotting potential.
- ◆ To reduce the risk, be ready to retreat. Keep your guard up even if spotting has not occurred for a few hours. Review fires where you have had frequent spot fires and what you learned about controlling them.

Have an idea? Have feedback? Share it.

EMAIL | [Facebook](#) | MAIL: 6 Minutes for Safety Subcommittee • 3833 S. Development Ave • Boise, ID 83705 | FAX: 208-387-5250

TRAINING SPECIALIST MESSAGE

A Training Specialist is now on the incident.

ALL ASSIGNED TRAINEES
working on position task books will need to
register with the Incident Training Specialist in
order to receive proper credit for your
assignment.

**Please bring your Qualifications Card (Redcard)
and Position Taskbook when checking in.**

HIRZ TRAINING SPECIALIST

Jim Mitchell
CONTACT# (619)247-9396

INCIDENT TRAINEE REGISTRATION FORM

Complete **ALL** fields and return to Training Specialist or DROP BOX for entry into database.

Remember to close out training packets with the Training Specialist before DEMOB.

TRAINEE's DATA

Name (PRINT): _____ ICS Trainee Position: _____

Request # (A,C,E,or O): _____ Agency Designator (Ex. CA-MNF): _____

USFS ___ State ___ BLM ___ BIA ___ NPS ___ FWS ___ Local Govt. ___ DOD ___ NWS ___

Is This A Regional Priority Assignment? Yes No Ordered as a Trainee? Yes No

Date Assigned: _____ Cell Phone: _____

TRAINING RECORDS TO BE MAILED TO: (Chief, Training Officer, ect)

Name: _____

Name of Home Unit: _____

Address: _____

City: _____ State: _____ Zip Code: _____ Phone: _____

Check to email copy of records to your home unit.

Training Officer's Email Address _____

TRAINEE PREREQUISITES

1. Valid Red Card or agency certification card? _____ Yes _____ No

2. Trainee has current position task book issued by home unit? _____ Yes _____ No

Priority Open Tasks in PTB (You Want to Accomplish On This Incident)

1) _____

2) _____

3) _____

TRAINER/EVALUATOR DATA

Trainer/Evaluator Name: _____ ICS position on Incident _____

Request # (A,C,E,or O): _____

Home Unit: _____ Agency Designator (ex. CA-MNF): _____

Work Address: _____ City: _____

State: _____ Zip Code: _____ Cell Phone: _____



Human Resource Message

HELLO!!!

The role of a Human Resource Specialist (HRSP) assigned to an incident is to help facilitate and maintain a positive work environment for everyone; which for us HRSPs, doing so begins with a “hello!” A simple greeting even if it is a “hey or hi,” goes a long way toward establishing our human connection and how we relate to others. When we remain silent among strangers, we unwittingly reinforce the feeling of differences, which in turn builds walls that make it harder to recognize our similarities. This could have a negative impact in our work environment.

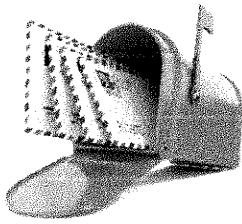
Another role of a HRSP, is to be a focal point for informal resolution of issues and concerns. You may come to us with a question or concern about any aspect of your work environment while assigned to the incident. We are particularly committed to being proactive by handling issues when they are small instead of waiting for the issue to boil over.

Feel free to call/text or come by any time from 0530 to 2200 if you have questions, concerns, or just want to chat. Our office is in between the Incident Commander’s Trailer and Fire Behavior.

Sunny Santos – HRSP: 707-561-2437

Ryan Voelkl – HRSP-T: 530-457-7276

Information Shop Message



*Drop off your mail
at Information
Trailer.*

*We pick up mail &
packages daily,
but let us know if you are expecting
something.*


Mailing Address:

Shasta Lake Ranger District
Hirz Fire, Attn: YOUR NAME
14225 Holiday Road
Redding, CA 96003

LOST & FOUND

Located in Information Trailer

Remember all of our agencies have policies in place regarding social media. You are representing your agency online!



THINK BEFORE YOU POST!



If you get any great photos (and you were safe when taking them!), please send them to us with your name, position, crew and where you were. We would be thrilled to share and give you credit!

Scan the code to email it directly to us!



Public Information Line: (530) 628-0039, HirzFire2018@gmail.com

