

HIRZ FIRE

Incident Action Plan

Day Shift August 24, 2018 (0600 – 2000) Night Shift August 24-25, (1800-0800)

Know Your Watch Outs Situations

#11 Unburned fuel between you and the fire.



Fireline Hazards

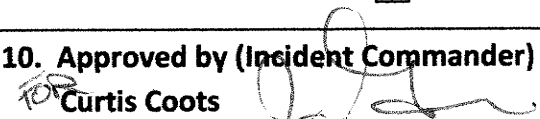
- Do not work directly above or below personnel during firing and mop-up operations.
- Watch for falling and rolling debris on steep slopes.
- Alert crew personnel of rolling debris by yelling to affected individuals.
- Continue to look for the unexpected, such as public in the work area, wildlife and distracted drivers.



Maintain a High Level of Situational Awareness
CA-SHF-001223, (0514) P5L2ZM
Shasta Trinity National Forest

Operations Map



INCIDENT OBJECTIVES	1. Incident Name Hirz	2. Date 08/23/2018	3. Time 2000
4. Operational Period August 24 – August 25, 2018 DAY - NIGHT SHIFT			
LEADERS INTENT <p>A full suppression strategy will be implemented for the Hirz Fire through a combination of direct and indirect strategies. Efforts will be made to minimize fire spread and severity across private timberlands and structures through the application of well-planned tactical responses.</p> CONTROL OBJECTIVES Keep the Hirz Fire: <ul style="list-style-type: none"> • North of Gilman Road to protect private residences and property to the south. • South of Tombstone Mountain to protect private and federal timber lands and natural resource values, including Northern Spotted Owl habitat and Inventoried Roadless Area. • East of Middle Salt Creek to Green Mountain to protect private property and infrastructure values in and around the Interstate 5 corridor. • West of McCloud River and McCloud River Arm of Shasta Lake to protect private timberlands, natural resource values, including Northern Spotted Owl habitat, and recreation infrastructure. MANAGEMENT OBJECTIVES <ol style="list-style-type: none"> 1) Provide for emergency personnel and public safety at all times. 2) Prior to engagement, stop and discuss strategies and tactics to ensure sound risk management principals are in place. 3) Minimize adverse impacts to private property, infrastructure, natural resources and cultural/heritage resources. 4) Consult with READS to identify and manage potential impacts to sensitive areas. 			
6. Weather Forecast for Period <ul style="list-style-type: none"> • See attached weather forecast. 			
7. General Safety Message <ul style="list-style-type: none"> • See attached safety messages. 			
8. Attachments (mark if attached)			
<input checked="" type="checkbox"/> Organization List - ICS 203 <input checked="" type="checkbox"/> Div. Assignment Lists - ICS 204 <input checked="" type="checkbox"/> Communications Plan - ICS 205	<input checked="" type="checkbox"/> Medical Plan - ICS 206 <input checked="" type="checkbox"/> Incident Map <input checked="" type="checkbox"/> ICS 220	<input checked="" type="checkbox"/> Weather <input checked="" type="checkbox"/> ICS215a <input type="checkbox"/> Rehab Considerations	
9. Prepared by (Planning Section Chief) Alan Taylor	10. Approved by (Incident Commander)  Curtis Coots		

ORGANIZATION ASSIGNMENT LIST	
1. Incident Name Hirz	
2. Date August 23, 2018	3. Time 2100
4. Operational Period Day-Night Shift, August 24 – August 25, 2018	
Position	Name
5. Incident Commander and Staff	
Incident Commander	Curtis Coots, Dustan Mueller (t)
Deputy	Jaime Gamboa
Safety Officer	James Courtight, Jeff Barnhart, Michele Tanzi, Duane Franklin (t)
Information Officer	Kathy Hardy, Phyllis Swanson, Barbara Rebiskie, Shawn Compton, Ginessa Stark (t)
Liaison Officer	Kent Swartzlander, Jim Giachino
Human Resources	Sunny Santos, Ryan Voelkl (t)
6. Agency Representative	
Agency Administrator	Scott Russell
Agency Admin Rep	Carolyn Napper, Lesley Yen
CAL FIRE AREP	Scott Jones
Shasta Co Sheriff's Office	Cpt. Barnhart, Lt. Bertain
CDC AREP	Chris Lopez
OES AREP	Pat Titus, Kit Bailey
PG&E	Mike Weaver
Sierra Pacific Industries	Herb Baldwin, Nick Kroencke
N.CA. Fire Coop Rep.	Darin Quigley
CCC Rep	Ken McDonald, Chad Harris
7. Planning Section	
Chief	Alan Taylor
Resources Unit	Rita Mustatia
Situation Unit	Eric Kronner, Karl Honkonen (t)
Demobilization Unit	Gary Deboi
Training	James Mitchell
CTSP	George Steel
GIS	Matt Dickinson, Kent Bloomer (t), Kim Deniz (t)
FBAN	Mike Beasley, Rick Noggles (t)
IMET	Jim Dudley
Air Resources	Bryce Bohn
Lead READ	Keli McElroy
SCKN	Marisa Williams
8. Logistics Section	
Chief	Richard Crowther, Mike Jellison, David Alicea (t)

Supply Unit	Ron Pierce
Ordering	Brett Shurr, Patricia Dutrey (t)
Facilities Unit	Jeff Huhtala, Frank DeCarlo
Ground Support Unit	Harry Zabel, Tobey Ringuette
Communications Unit	Richard Stone
Medical Unit	Josh Ramey, Travis Robinson (t)
Receiving & Distribution	Fred Johnson
Food Unit	Jay Westlake, Jorge Cervantes
Security Manager	Mike Cone
9. Operations Section	
Operations – Day	Don Fregulia
Operations - Night	Ron Roberts, Justin Regelin (t)
Planning Ops	Alec Lane, Randy Jennings (t)
Staging Area Manager	Madeline Levaggi
a. Division/Groups	
DAY BRANCH I	Mike Klimek
Division/Group A / B	Richard Inghram
Division/Group F	James Allen
Division/Group Firing	Bryan Rosenow, Joel Bronk (t)
DAY BRANCH II	Curt Lindstrand
Division/Group T	Don Watt
Division/Group U	Jack Sevelson, Andy Achter (t)
Division/Group	
DAY BRANCH III	Dave Soldavini
Division/Group Y	Paul Johnson
Division/Group Z	Pete English
Division/Group OO	Matt Prentiss
Division/Group RR	Billy Covert
NIGHT	
Division/Group A / B	John Barker
Division/Group F	James Allen
Division/Group T	Don Wattl
Division/Group Z	Jacob Botts, Tad Hair (t)
Division/Group Firing	Orlando Genao, Jeremy McMahon (t)
c. Air Operations Branch	
Air Operations Branch Director	Tim Elder
Air Support Supervisor	Steve Beall
10. Finance Section	
Chief	Lois Charlton
Time Unit	Kris Armstrong
Equipment Time Recorder	Louise Casias
Cost Unit	LouAnn Charbonnier
Procurement	Paul Wood (t)
Personnel Time Recorders	Sarah DeLeon (t)
Prepared by (Resource Unit Leader) Gary R. Deboi	

FIRE WEATHER FORECAST

FORECAST NO. 12

NAME OF FIRE: Hirz

PREDICTION FOR Friday August 24, 2018

UNIT: Shasta Trinity National Forest

TIME AND DATE

FORECAST ISSUED: 2000 Thursday 08/23/18

SIGNED: Jim B. Dudley
Jim Dudley/ Incident Meteorologist

.WEATHER DISCUSSION...A trough of low pressure will move east of the fire area today. This morning inversion conditions will be weak and will mainly be surface based. As a result, upslope and upcanyon winds will be quicker to start. Over ridges winds aloft will shift to the west and northwest and will be lighter than Thursday. Weak high pressure returns for Saturday before another, stronger low pressure area moves across Oregon on Sunday. This will bring the potential for some stronger winds over the ridges on Sunday. *****IRAWS 11 at Green Mtn, IRAWS 12 at Bollibakka and IRAWS 21 at Tombstone Mountain data are available via radio. Access on 163.350 mhz by keying radio and using #0011, #0012 or #0021 (must be line of sight)*****

.TODAY...

Sky/weather.....Sunny. Patchy smoke. Weak morning inversion breaking by around 0900.
Max temperature.....71-76 ridge tops and 87-93 lower drainages.
Min humidity.....20-25 percent ridges and 13-18 percent lower drainages.
Wind (20 ft).....
Slope/valley.....Downcanyon 2-5 mph through 0800 then upslope/upcanyon 3-6 mph after 1100.
Ridgetop.....Southwest to west 6-10 mph. Gusts to 14 mph in the afternoon.
Mixing height.....Rising to 6500 ft AGL in the afternoon.
Transport winds.....West around 8 mph.
CWR.....0 percent. 8
LAL.....1.

.TONIGHT...

Sky/weather.....Clear. Hazy and areas of smoke.
Min temperature.....56-61.
Max humidity.....50-55 percent ridges and 60-65 percent lower drainages.
Wind (20 ft).....
Slope/valley.....Upslope 3-6 mph through 2000 then downslope 2-5 mph after 1200.
Ridgetop.....Southwest 5-8 mph.
Mixing height.....Lowering to around 1000 ft AGL.
Transport winds.....Northeast around 6 mph.
CWR.....0 percent.
LAL.....1.

.SATURDAY...

Sky/weather.....Sunny. Hazy and areas of smoke. Inversion breaking after 1000.
Max temperature.....70-75 ridge tops and 86-92 lower drainages.
Min humidity.....22-27 percent ridges and 14-19 percent lower drainages.
Wind (20 ft).....
Slope/valley.....Downcanyon 2-5 mph through 0900 then upslope/upcanyon 3-6 mph after 1300.
Ridgetop.....Southwest 5-9 mph.
Mixing height.....Rising to 5700 ft AGL in the afternoon.
Transport winds.....West around 8 mph.
CWR.....0 percent.
LAL.....1.

FIRE BEHAVIOR FORECAST

FORECAST NUMBER: 21	TYPE OF FIRE: Wildfire
FIRE NAME: Hirz Fire	OPERATIONAL PERIOD: Day Shift Aug 24 th 0600-2000
DATE ISSUED: August 23, 2018	TIME ISSUED: 2000
UNIT: Shasta-Trinity NF, Shasta Lake District	SIGNED: Mike Beasley, FBAN / Rick Noggles, FBANt

INPUTS

WEATHER SUMMARY:

*** See IMET Weather Forecast ***

Discussion: A trough of low pressure will move east of the fire area today.

Weather: Sunny. Patchy smoke. Weak morning inversion breaking around 0900.

Max Temps: 71 - 93° **Min RH:** 13 - 25%

20' Wind: Downcanyon 2-5 mph through 0800, then upslope/upcanyon 3-6 mph after 1100.

Ridgetop: Southwest to west 6 - 10 mph. Gusts to 14 in the afternoon.

FIRE BEHAVIOR

Forecasted Indices: Sugarloaf BI (Fuel Model G) 66 Down 6; Sugarloaf ERC (Fuel Model G) 85 down 2;

GENERAL:

- **Fuels:**
 - NW California is currently under a **Fuels and Fire Behavior Advisory** for a heavier than normal grass crop and low fuel moistures through the end of August. Timber/brush litter accumulation is significant
 - **All live fuel moistures are reaching critically dry levels**
- **Topography:**
 - All aspects are represented in the fire. The fire is burning on steep terrain with slopes that vary between 35 and 75%. Elevation range is 1100 - 3969'.

SPECIFIC FIRE BEHAVIOR:

- Uphill runs in brush exceeding **95 ch/hr with 12-20' flame lengths** may occur. This may trigger group and single tree **torching with flames in excess of 100'** to include short-range spotting < 0.3 mile (further if plume dominated fire behavior develops).
- Fire could travel over a mile during the burn period, when in alignment.
- Probability of ignition 73 - 79%.

Branch I

DIV A/B: No control problems expected along the Gillman Road from DP1 to DP15 and on to Matquaw Flat. Continue to watch for rollout into the receptive fuels outside the fire perimeter near the structures where the burnout occurred.

DIV F: Fire will continue to back down tributaries into the Middle Salt Creek drainage, with occasional upslope runs when fuels, wind, and slope are in alignment. Favorable winds for burnout operations.

DIV T: Slope reversal occurs when the fire crosses the Middle Salt Creek. Expect short duration runs upslope. Expect rollout from the top of Green Mtn to cross Fender Ferry Rd and create moderate runs up slope. Fuel composition changes as the fire enters the High Fire, with more brush/grass and less fine surface fuels.

Branch II

DIV U: Expect the Fire to continue to flank and back into both the North Salt Creek drainage, and the Middle Salt Creek Drainage with short to moderate runs back to the crest.

DIV Z: As the fire continues moving to the north, the fire will have upslope runs, leading to a threat of fire across the McCloud River.

DIV Y: Fire will move upslope out of Chiquita Creek and Spot Fire will continue to move North / Northeast toward and along the McCloud river. With the threat of fire to cross the McCloud River.

Branch III

DIV OO/RR/XX: No expected fire impacts.

AIR OPERATIONS

Smoke inversion over the fire until mid-afternoon will limit air operations.

Sunrise: 6:29am

Sunset: 7:54 pm

SAFETY

Expect the fire to be more active sooner in the day and to be in alignment with terrain and wind

Division/Group Assignment List (ICS 204 WF)

Controlled Unclassified Information//Basic

1. Incident Name:				3.			
HIRZ				Branch:		Division/Group:	
2. Operational Period:				DAY / NIGHT			
Date/Time From: 08/24/2018 0600		FRI		Date/Time To: 08/25/2018 0800		SAT	
I				A/B			
4. Operations Personnel							
OPERATIONS CHIEF		DON FREGULIA		BRANCH DIRECTOR		MIKE KLIMEK	
DIVISION/GROUP SUPERVISOR		RICH INGRAM		PLANNING OPS		ALEC LANE RANDY JENNINGS (T)	
5. Resources Assigned this Period							
Strike Team / Task Force / Resource Designator		LWD	Leader		Number Persons	Drop Off PT./Time	Pick Up PT./Time
HC2 OC 27 C-71		09/04	REGINALD REID O-336		13	ICP/0600	ICP/2000
HC2 OC 50 C-72		09/04	GRANT THOMAS O-335		16	ICP/0600	ICP/2000
ENG3 PNF 131 E-161		08/28	STEVE M. GONZALEZ		5	ICP/0600	ICP/2000
ENG3 WKN 756 E-245		08/31	JAMES J BOWIE		4	ICP/0600	ICP/2000
ENG3 BRUSH 574 E-246		09/02	LARRY WALKER		3	ICP/0600	ICP/2000
ENG3 BERTHOUD FPD E-384		08/26	NATE ALDERSEA		4	ICP/0600	ICP/2000
ENG6 SCHOLL FIRE E-345		08/29	JESSE SCHMIDT		3	ICP/0600	ICP/2000
ENG6 TGF FORESTRY AND FIRE E-374		08/29	TONY LONGBUCCO		3	ICP/0600	ICP/2000
ENG6 BUENA VISTA BRUSH 7 E-381		08/25	KEVIN MCCONNAUGHAY		4	ICP/0600	ICP/2000
WTT2 LNF 1 E-230		09/02	MARCUS PACHECO		2	ICP/0600	ICP/2000
WTT2 MNF 39 E-226		08/31	JEFF GREEN		2	ICP/0600	ICP/2000
CHIP FIRESTORM WILDLAND E-241		08/30	NICOLE LINDER		2	ICP/0600	ICP/2000
TFLD DAVE INGRUM O-152		08/27			1	ICP/0600	ICP/2000
TFLD JAMES MCCOY O-47		08/25			1	ICP/0600	ICP/2000
SOF2 MICHELE D TANZI O-44.64		08/24			1	ICP/0600	ICP/2000
SOFR TIM QUIGLEY (T) O-301		09/01			1	ICP/0600	ICP/2000
EMTF LOUIE GONZALEZ O-42		08/26			1	ICP/0600	ICP/2000
ARCH JESSICA HAGLUND O-163		08/29			1	ICP/0600	ICP/2000
REAF BRENNA MONTAGNE O-348		08/27			1	ICP/0600	ICP/2000
6. Division/Group Communication Summary							
Function	Channel	RX Frequency N/W	RX Tone/NAC	TX Frequency N/W	TX Tone/NAC	Mode	
COMMAND	4	170.4125 N	10	165.9625 N	10	A	
AIR TO GROUND	14	168.3375 N		168.3375 N		A	
AIR TO GRD TAC	15	167.8125 N		167.8125 N		A	
TACTICAL	6	168.0500 N	10	168.0500 N	10	A	
9. Prepared By (Resource Unit Leader)			Approved By (Planning Section Chief)			Date	Time
RITA MUSTATIA			ALAN TAYLOR			08/23/2018	2200

Division/Group Assignment List (ICS 204 WF)
Controlled Unclassified Information//Basic

1. Incident Name:			3.			
HIRZ			Branch:		Division/Group:	
2. Operational Period:			I		A/B	
DAY / NIGHT						
Date/Time From: 08/24/2018 0600 FRI		Date/Time To: 08/25/2018 0800 SAT				
4. Operations Personnel						
OPERATIONS CHIEF		DON FREGULIA		BRANCH DIRECTOR		MIKE KLIMEK
DIVISION/GROUP SUPERVISOR		RICH INGRAM		PLANNING OPS		ALEC LANE RANDY JENNINGS (T)
5. Resources Assigned this Period						
Strike Team / Task Force / Resource Designator		LWD	Leader	Number Persons	Drop Off PT./Time	Pick Up PT./Time
6. Control Operations/Work Assignments:						
Patrol and mop-up fire perimeter to the extent necessary to keep the fire within containment lines. Chip Gilman Rd. from DP 1 to DP20.						
7. Special Instructions:						
Backhaul trash and excess equipment. GPS existing and proposed lines and turn into Situation Unit. Be prepared to support IA as directed by Operations Section Chief. Safety Officers shared with DIV F. GPS locations of portable pumps and turn into LSC. Coordinate with READS to identify areas of concern.						
8. Division/Group Communication Summary						
Function	Channel	RX Frequency N/W	RX Tone/NAC	TX Frequency N/W	TX Tone/NAC	Mode
COMMAND	4	170.4125 N	10	165.9625 N	10	A
AIR TO GROUND	14	168.3375 N		168.3375 N		A
AIR TO GRD TAC	15	167.8125 N		167.8125 N		A
TACTICAL	6	168.0500 N	10	168.0500 N	10	A
9. Prepared By (Resource Unit Leader)			Approved By (Planning Section Chief)		Date	Time
RITA MUSTATIA			ALAN TAYLOR		08/23/2018	2200

Division/Group Assignment List (ICS 204 WF)

Controlled Unclassified Information//Basic

1. Incident Name:			3.			
HIRZ			I		F	
2. Operational Period: DAY / NIGHT						
Date/Time From: 08/24/2018 0600 FRI		Date/Time To: 08/25/2018 0800 SAT				
4. Operations Personnel						
OPERATIONS CHIEF		DON FREGULIA		BRANCH DIRECTOR		MIKE KLIMEK
DIVISION/GROUP SUPERVISOR		JAMES ALLEN		PLANNING OPS		ALEC LANE RANDY JENNINGS (T)
5. Resources Assigned this Period						
Strike Team / Task Force / Resource Designator		LWD	Leader	Number Persons	Drop Off PT./Time	Pick Up PT./Time
HCS1 DEU 9464G C-200003			NICK MILTON	38	ICP/0600	ICP/0600
HCS1 BDU 9358G C-200005			STEVEN VOLMER	30	ICP/0600	ICP/0600
ES3 LNU 9148C E-200005			SCOTT WEESE	19	ICP/0600	ICP/0600
ES3 MEU 9112C E-200004			PATRICK CROW	18	ICP/0600	ICP/0600
ES3 5809C E-365		09/05	KEVIN RIGGI	22	ICP/0600	ICP/0600
WTT2 LPF 5 E-229		08/31	MANUEL PEREZ	2	ICP/0600	ICP/2000
WTT2 CA-PNF E-299		09/02	AURORA SALDIVAR	2	ICP/0600	ICP/2000
WTS2 MARYMEE E-334		09/03	JACK MARYMEE	2	ICP/0600	ICP/2000
DOZ2 NORTHSTATE E-12		08/23	KEVIN SON	2	ICP/0600	ICP/2000
DOZ2 ZABEL TRUCKING E-41		08/29	FRANK ZABEL	2	ICP/0600	ICP/2000
TFLD DENNIS FIORE O-48		08/26		1	ICP/0600	ICP/2000
TFLD ELSA H GAULE O-254		08/24		1	ICP/0600	ICP/2000
TFLD JAMIE RHODES O-337		09/05		1	ICP/0600	ICP/2000
TFLD COLIN EGGERS O-338		09/05		1	ICP/0600	ICP/2000
HEQB DYSON TAVERNER O-345		09/05		1	ICP/0600	ICP/2000
EMPF JOHN BARRIOS O-89		08/29		1	ICP/0600	ICP/2000
SOF2 MICHELE D TANZI O-44.64		08/24		1	ICP/0600	ICP/2000
SOFR TIM QUIGLEY (T) O-301		09/01		1	ICP/0600	ICP/2000
6. Division/Group Communication Summary						
Function	Channel	RX Frequency N/W	RX Tone/NAC	TX Frequency N/W	TX Tone/NAC	Mode
COMMAND	4	170.4125 N	10	165.9625 N	10	A
AIR TO GROUND	14	168.3375 N		168.3375 N		A
AIR TO GRD TAC	15	167.8125 N		167.8125 N		A
TACTICAL	9	166.7750 N	10	166.7750 N	10	A
9. Prepared By (Resource Unit Leader)		Approved By (Planning Section Chief)		Date		Time
RITA MUSTATIA		ALAN TAYLOR		08/23/2018		2200

Division/Group Assignment List (ICS 204 WF)

Controlled Unclassified Information//Basic

1. Incident Name:			3.			
HIRZ			I		F	
2. Operational Period: DAY / NIGHT						
Date/Time From: 08/24/2018 0600 FRI		Date/Time To: 08/25/2018 0800 SAT				
4. Operations Personnel						
OPERATIONS CHIEF		DON FREGULIA		BRANCH DIRECTOR		MIKE KLIMEK
DIVISION/GROUP SUPERVISOR		JAMES ALLEN		PLANNING OPS		ALEC LANE RANDY JENNINGS (T)
5. Resources Assigned this Period						
Strike Team / Task Force / Resource Designator		LWD	Leader	Number Persons	Drop Off PT./Time	Pick Up PT./Time
6. Control Operations/Work Assignments:						
<p>Hold fireline for hand firing and aerial ignition operations from DP29 - DP35. Patrol and Mop-up as necessary to keep fire within containment lines.</p>						
7. Special Instructions:						
<p>Backhaul trash and excess equipment. GPS existing and proposed lines and turn into Situation Unit. Be prepared to support IA as directed by Operations Section Chief. Safety Officers shared with DIV A/B. GPS locations of portable pumps and turn into LSC. Coordinate with READS to identify areas of concern.</p>						
8. Division/Group Communication Summary						
Function	Channel	RX Frequency N/W	RX Tone/NAC	TX Frequency N/W	TX Tone/NAC	Mode
COMMAND	4	170.4125 N	10	165.9625 N	10	A
AIR TO GROUND	14	168.3375 N		168.3375 N		A
AIR TO GRD TAC	15	167.8125 N		167.8125 N		A
TACTICAL	9	166.7750 N	10	166.7750 N	10	A
9. Prepared By (Resource Unit Leader)			Approved By (Planning Section Chief)		Date	Time
RITA MUSTATIA			ALAN TAYLOR		08/23/2018	2200

Division/Group Assignment List (ICS 204 WF)
Controlled Unclassified Information//Basic

1. Incident Name:			3.			
HIRZ			Branch:		Division/Group:	
2. Operational Period: DAY / NIGHT			I		FIRING GROUP	
Date/Time From: 08/24/2018 0600 FRI	Date/Time To: 08/25/2018 0800 SAT					
4. Operations Personnel						
OPERATIONS CHIEF		DON FREGULIA		BRANCH DIRECTOR		MIKE KLIMEK
DIVISION/GROUP SUPERVISOR		BRYAN ROSENOW JOEL BRONK (T)		PLANNING OPS		ALEC LANE RANDY JENNINGS (T)
5. Resources Assigned this Period						
Strike Team / Task Force / Resource Designator		LWD	Leader	Number Persons	Drop Off PT./Time	Pick Up PT./Time
HC1 AMERICAN RIVER IHC C-7		08/25	MATTHEW RADTKE	21	ICP/0600	ICP/2000
HC1 ELDORADO IHC C-13		08/26	AARON HUMPHREY	20	ICP/0600	ICP/2000
HC2I DIAMOND MOUNTAIN IHC C-12		08/26	DANIEL WAYNE DOBYNS	19	ICP/0600	ICP/2000
6. Control Operations/Work Assignments:						
Continue firing operations as directed by OPBD.						
7. Special Instructions:						
Backhaul trash and excess equipment. GPS existing and proposed lines and turn into Situation Unit. Be prepared to support IA as directed by Operations Section Chief. GPS locations of portable pumps and turn into LSC.						
8. Division/Group Communication Summary						
Function	Channel	RX Frequency N/W	RX Tone/NAC	TX Frequency N/W	TX Tone/NAC	Mode
COMMAND	4	170.4125 N	10	165.9625 N	10	A
AIR TO GROUND	14	168.3375 N		168.3375 N		A
AIR TO GRD TAC	15	167.8125 N		167.8125 N		A
9. Prepared By (Resource Unit Leader)			Approved By (Planning Section Chief)		Date	Time
RITA MUSTATIA			ALAN TAYLOR		08/23/2018	2200

Division/Group Assignment List (ICS 204 WF)

Controlled Unclassified Information//Basic

1. Incident Name:			3.			
HIRZ			Branch:		Division/Group:	
2. Operational Period:			DAY / NIGHT			
Date/Time From: 08/24/2018 0600 FRI		Date/Time To: 08/25/2018 0800 SAT		II	T	
4. Operations Personnel						
OPERATIONS CHIEF		DON FREGULIA		BRANCH DIRECTOR		
				CURT LINDSTRAND		
DIVISION/GROUP SUPERVISOR		DON WATT		PLANNING OPS		
				ALEC LANE RANDY JENNINGS (T)		
5. Resources Assigned this Period						
Strike Team / Task Force / Resource Designator		LWD	Leader	Number Persons	Drop Off PT./Time	Pick Up PT./Time
HCS1 BTU 9211G C-200004			JOE WALTON	32	ICP/0600	ICP/0600
HC2 HC2 FORTUNA 22 C-19		08/23	HAROLD REED	22	ICP/0600	ICP/2000
ES3 BTU 9213C E-200003			JASON MORRIS	16	ICP/0600	ICP/0600
ENG3 SRF 321 E-156		08/27	LAURENCE WILLIAMS	5	ICP/0600	ICP/2000
ENG6 WOOD'S FIRE 614 E-162		08/28	STEVE FELIX	3	ICP/0600	ICP/2000
ENG6 ARIZONA 370 E-382		08/24	JOHN SPANARELLA	3	ICP/0600	ICP/2000
WTT2 KNF 279 E-390		09/05	BEN GROFFING	2	ICP/0600	ICP/2000
WTS2 VALLEY TIMBER E-335		09/03	GREGORY NELSON	2	ICP/0600	ICP/2000
WTS2 YREKA OUTLANDS E-387		09/05	ED FRYSTAK	2	ICP/0600	ICP/2000
WTS3 DIETZ EQUIPMENT E-388		09/06	JERMEY GAEDDERT	1	ICP/0600	ICP/2000
DOZ2 CECIL LOGGING E-141		08/31	RAY CECIL	3	ICP/0600	ICP/2000
DOZ2 BRITTEN E-140		08/27	JOHN BRITTEN	3	ICP/0600	ICP/2000
DOZ2 DUNLAP E-135		08/28	WILLIAM DUNLAP	2	ICP/0600	ICP/2000
DOZ2 CHRISTIAN E-138		08/28	BRAD CHRISTIAN	2	ICP/0600	ICP/2000
DOZ2 LET-ER-BUCK- STEVE LASSEN E-136		08/28	TIM COOK	2	ICP/0600	ICP/2000
DOZ2 LE BRITTEN E-139		08/29	MIKE CONDON	2	ICP/0600	ICP/2000
MAST WOOD RIVER TIMBER E-174		08/28	RAY DRICSOLL	2	ICP/0600	ICP/2000
MAST J & D LOGGING E-54		08/28	TYLER SWAN	2	ICP/0600	ICP/2000
MAST LEPAGE E-262		08/31	NATHAN RICHARDSON	3	ICP/0600	ICP/2000
MAST PAUL ROEN E-225		08/29	BRETT GIBFORD	2	ICP/0600	ICP/2000
8. Division/Group Communication Summary						
Function	Channel	RX Frequency N/W	RX Tone/NAC	TX Frequency N/W	TX Tone/NAC	Mode
COMMAND	4	170.4125 N	10	165.9625 N	10	A
AIR TO GROUND	14	168.3375 N		168.3375 N		A
AIR TO GRD TAC	15	167.8125 N		167.8125 N		A
TACTICAL	7	168.6000 N	10	168.6000 N	10	A
9. Prepared By (Resource Unit Leader)			Approved By (Planning Section Chief)		Date	Time
RITA MUSTATIA			ALAN TAYLOR		08/23/2018	2215

Division/Group Assignment List (ICS 204 WF)

Controlled Unclassified Information//Basic

1. Incident Name:				3.			
HIRZ				Branch:		Division/Group:	
2. Operational Period:				II			
DAY / NIGHT				T			
Date/Time From: 08/24/2018 0600		FRI		Date/Time To: 08/25/2018 0800		SAT	
4. Operations Personnel							
OPERATIONS CHIEF		DON FREGULIA		BRANCH DIRECTOR		CURT LINDSTRAND	
DIVISION/GROUP SUPERVISOR		DON WATT		PLANNING OPS		ALEC LANE RANDY JENNINGS (T)	
5. Resources Assigned this Period							
Strike Team / Task Force / Resource Designator		LWD	Leader	Number Persons	Drop Off PT./Time	Pick Up PT./Time	
SKG2 QUICK RESPONSE FIRE E-253		09/01	TIM EGGAR	2	ICP/0600	ICP/2000	
SKDS SOFT TRACK ATTACK E-250		09/01	ELIJAH PURDY	2	ICP/0600	ICP/2000	
SKG3 J & D LOGGING E-249		08/31	SAWYER LOGAN	2	ICP/0600	ICP/2000	
FMOD HEARTWOOD WILDFIRE O-288		09/03	TIM BELL	2	ICP/0600	ICP/2000	
FELB CHRIS MASSON O-237		09/01		1	ICP/0600	ICP/2000	
TFLD ABEL MATA O-282		08/31		1	ICP/0600	ICP/2000	
TFLD CLINT ISBELL (T) O-365		08/28		1	ICP/0600	ICP/2000	
TFLD JOHN FERGUSON O-341		09/05		1	ICP/0600	ICP/2000	
TFLD MARK SHEARS O-340		09/05		1	ICP/0600	ICP/2000	
FMOD QUINNS O-11		08/24	ALLEN INGERSOIL	2	ICP/0600	ICP/2000	
HEQB TANNER JAVAUX O-259		08/30		1	ICP/0600	ICP/2000	
EMPF JAMES TRATTON O-374		08/30		1	ICP/0600	ICP/2000	
EMTF GREG LOWDERMILK O-387		09/04		1	ICP/0600	ICP/2000	
RES1 CHV REMS 1 O-40		08/27	DAVID ACOSTA	4	ICP/0600	ICP/2000	
SOF2 JEFF BARNHART O-44.62		08/24		1	ICP/0600	ICP/2000	
SOFR ERIC ULWELLING (T) O-275		08/28		1	ICP/0600	ICP/2000	
REAF STEVE BACHMANN O-200		08/27		1	ICP/0600	ICP/2000	
REAF JUSTIN PROFFER O-347		08/25		1	ICP/0600	ICP/2000	
ARCH JASON NEZ O-399		09/05		1	ICP/0600	ICP/2000	
REAF (T) ZANARD CHOICE				1	ICP/0600	ICP/2000	
8. Division/Group Communication Summary							
Function	Channel	RX Frequency N/W	RX Tone/NAC	TX Frequency N/W	TX Tone/NAC	Mode	
COMMAND	4	170.4125 N	10	165.9625 N	10	A	
AIR TO GROUND	14	168.3375 N		168.3375 N		A	
AIR TO GRD TAC	15	167.8125 N		167.8125 N		A	
TACTICAL	7	168.6000 N	10	168.6000 N	10	A	
9. Prepared By (Resource Unit Leader)			Approved By (Planning Section Chief)			Date	Time
RITA MUSTATIA			ALAN TAYLOR			08/23/2018	2215

Division/Group Assignment List (ICS 204 WF)

Controlled Unclassified Information//Basic

1. Incident Name:			3.			
HIRZ			II		T	
2. Operational Period: DAY / NIGHT						
Date/Time From: 08/24/2018 0600 FRI		Date/Time To: 08/25/2018 0800 SAT				
4. Operations Personnel						
OPERATIONS CHIEF DON FREGULIA		BRANCH DIRECTOR CURT LINDSTRAND				
DIVISION/GROUP SUPERVISOR DON WATT		PLANNING OPS ALEC LANE RANDY JENNINGS (T)				
5. Resources Assigned this Period						
Strike Team / Task Force / Resource Designator		LWD	Leader	Number Persons	Drop Off PT./Time	Pick Up PT./Time
6. Control Operations/Work Assignments:						
Continue to prep and plumb primary line N of DP 40. Prepare to burn and hold from Green Mountain to Division F/T break.						
7. Special Instructions:						
Backhaul trash and excess equipment. GPS existing and proposed lines and turn into Situation Unit. Be prepared to support IA as directed by Operations Section Chief. Coordinate with READs to identify areas of concern. GPS locations of portable pumps and turn into LSC. Safety Officers shared with DIV U.						
8. Division/Group Communication Summary						
Function	Channel	RX Frequency N/W	RX Tone/NAC	TX Frequency N/W	TX Tone/NAC	Mode
COMMAND	4	170.4125 N	10	165.9625 N	10	A
AIR TO GROUND	14	168.3375 N		168.3375 N		A
AIR TO GRD TAC	15	167.8125 N		167.8125 N		A
TACTICAL	7	168.6000 N	10	168.6000 N	10	A
9. Prepared By (Resource Unit Leader)		Approved By (Planning Section Chief)			Date	Time
RITA MUSTATIA		ALAN TAYLOR			08/23/2018	2215

Division/Group Assignment List (ICS 204 WF)
Controlled Unclassified Information//Basic

1. Incident Name:			3.			
HIRZ			Branch:		Division/Group:	
2. Operational Period:			II		U	
DAY / NIGHT						
Date/Time From: 08/24/2018 0600 FRI		Date/Time To: 08/25/2018 0800 SAT				
4. Operations Personnel						
OPERATIONS CHIEF		DON FREGULIA		BRANCH DIRECTOR		CURT LINDSTRAND
DIVISION/GROUP SUPERVISOR		JACK SEVELSON ANDY ACHTER (T)		PLANNING OPS		ALEC LANE RANDY JENNINGS (T)
5. Resources Assigned this Period						
Strike Team / Task Force / Resource Designator		LWD	Leader	Number Persons	Drop Off PT./Time	Pick Up PT./Time
HC1 BEAR DIVIDE IHC C-74		09/06	BRIAN ANDERSON	20	ICP/0600	ICP/2000
ENG6 PACIFIC OASIS E-348		08/23	DONOVAN CULP	3	ICP/0600	ICP/2000
DOZ1 ROBERT JOHNSON E-130		08/26	ROBERT JOHNSON	2	ICP/0600	ICP/2000
DOZ1 ROBERT JOHNSON E-269		08/27	BOB JOHNSON	2	ICP/0600	ICP/2000
DOZ2 THOMAS HORN E-40		08/24	STAN DRAWYER		ICP/0600	ICP/2000
MAST J3 CONTRACTING E-261		09/02	DAN LANE	2	ICP/0600	ICP/2000
EXCA ROBERT JOHNSON E-243		08/27	TYLER ADAMS	2	ICP/0600	ICP/2000
TFLD BRUCE HAMPTON O-342		09/05		1	ICP/0600	ICP/2000
TFLD ALLEN MADDEN O-344		09/05		1	ICP/0600	ICP/2000
HEQB ANDY WILSON O-327		09/02		1	ICP/0600	ICP/2000
FELB JAIME HIDALGO O-314		09/05		1	ICP/0600	ICP/2000
FMOD NORTH ZONE FALLERS O-377		09/04	BILL SMITH	2	ICP/0600	ICP/2000
SOF2 JEFF BARNHART O-44.62		08/24		1	ICP/0600	ICP/2000
SOFR ERIC ULWELLING (T) O-275		08/28		1	ICP/0600	ICP/2000
EMPF DAVID KENNEDY O-355		08/28		1	ICP/0600	ICP/2000
8. Division/Group Communication Summary						
Function	Channel	RX Frequency N/W	RX Tone/NAC	TX Frequency N/W	TX Tone/NAC	Mode
COMMAND	4	170.4125 N	10	165.9625 N	10	A
AIR TO GROUND	14	168.3375 N		168.3375 N		A
AIR TO GRD TAC	15	167.8125 N		167.8125 N		A
TACTICAL	10	168.2500 N	10	168.2500 N	10	A
9. Prepared By (Resource Unit Leader)			Approved By (Planning Section Chief)		Date	Time
RITA MUSTATIA			ALAN TAYLOR		08/23/2018	2215

Division/Group Assignment List (ICS 204 WF)
Controlled Unclassified Information//Basic

1. Incident Name:			3.			
HIRZ			II	U		
2. Operational Period: DAY / NIGHT						
Date/Time From: 08/24/2018 0600	FRI	Date/Time To: 08/25/2018 0800	SAT			
4. Operations Personnel						
OPERATIONS CHIEF		DON FREGULIA		BRANCH DIRECTOR		CURT LINDSTRAND
DIVISION/GROUP SUPERVISOR		JACK SEVELSON ANDY ACHTER (T)		PLANNING OPS		ALEC LANE RANDY JENNINGS (T)
6. Control Operations/Work Assignments:						
Continue primary line construction from Division U/T break NE to the Branch Break. Scout contingency line locations.						
7. Special Instructions:						
Backhaul trash and excess equipment. GPS existing and proposed lines and turn into Situation Unit. Be prepared to support IA as directed by Operations Section Chief. GPS locations of portable pumps and turn into LSC. Safety Officers shared with DIV T.						
8. Division/Group Communication Summary						
Function	Channel	RX Frequency N/W	RX Tone/NAC	TX Frequency N/W	TX Tone/NAC	Mode
COMMAND	4	170.4125 N	10	165.9625 N	10	A
AIR TO GROUND	14	168.3375 N		168.3375 N		A
AIR TO GRD TAC	15	167.8125 N		167.8125 N		A
TACTICAL	10	168.2500 N	10	168.2500 N	10	A
9. Prepared By (Resource Unit Leader)			Approved By (Planning Section Chief)		Date	Time
RITA MUSTATIA			ALAN TAYLOR		08/23/2018	2215

Division/Group Assignment List (ICS 204 WF)

Controlled Unclassified Information//Basic

1. Incident Name:			3.			
HIRZ			II		Y	
2. Operational Period: DAY / NIGHT						
Date/Time From: 08/24/2018 0600 FRI		Date/Time To: 08/25/2018 0800 SAT				
4. Operations Personnel						
OPERATIONS CHIEF		DON FREGULIA		BRANCH DIRECTOR		DAVE SOLDIVINE
DIVISION/GROUP SUPERVISOR		PAUL JOHNSON GEORGE CORREA (T)		PLANNING OPS		ALEC LANE RANDY JENNINGS (T)
5. Resources Assigned this Period						
Strike Team / Task Force / Resource Designator		LWD	Leader	Number Persons	Drop Off PT./Time	Pick Up PT./Time
HC1 TALLAC IHC C-17		08/24	KYLE BETTY	20	ICP/0600	ICP/2000
HC1 GOLDEN EAGLES IHC C-83		09/03	ROBERT VILLEGAS	20	ICP/0600	ICP/2000
HC2I TRUCKEE IHC C-70		09/05	SCOTT BURGHARDT	21	ICP/0600	ICP/2000
ES3 PNF 3660C E-393		09/06	STEVE TOLEN	26	ICP/0600	ICP/2000
ENG6 FIRESTORM 9902 E-53		09/06	JAMES BARBARIA	3	ICP/0600	ICP/2000
DOZ1 KIM JOHNSON E-145		08/27		1	ICP/0600	ICP/2000
DOZ1 KIM JOHNSON E-134		08/27		1	ICP/0600	ICP/2000
TFLD RYAN MEANS (T) O-394		09/04		1	ICP/0600	ICP/2000
HEQB JOEL HANSON O-325		09/03		1	ICP/0600	ICP/2000
FMOD AMERICAN TIMBER O-59		08/25	DAN TOMILLA	2	ICP/0600	ICP/2000
EMPF DANIEL SALAZAR O-354		08/30		1	ICP/0600	ICP/2000
EMPF RONALD SANDLER O-277		08/31		1	ICP/0600	ICP/2000
6. Control Operations/Work Assignments:						
Continue line construction from the McCloud River Club West towards Tombstone Peak.						
7. Special Instructions:						
Backhaul trash and excess equipment. GPS existing and proposed lines and turn into Situation Unit. Be prepared to support IA as directed by Operations Section Chief. GPS locations of portable pumps and turn into LSC. Be prepared to Spike. Safety Officers shared with DIV T.						
8. Division/Group Communication Summary						
Function	Channel	RX Frequency N/W	RX Tone/NAC	TX Frequency N/W	TX Tone/NAC	Mode
COMMAND	4	170.4125 N	10	165.9625 N	10	A
AIR TO GROUND	14	168.3375 N		168.3375 N		A
AIR TO GRD TAC	15	167.8125 N		167.8125 N		A
TACTICAL	6	168.0500 N	10	168.0500 N	10	A
9. Prepared By (Resource Unit Leader)			Approved By (Planning Section Chief)		Date	Time
RITA MUSTATIA			ALAN TAYLOR		08/23/2018	2302

Division/Group Assignment List (ICS 204 WF)

Controlled Unclassified Information//Basic

1. Incident Name:			3.			
HIRZ			Branch:		Division/Group:	
2. Operational Period:			III		Z	
DAY / NIGHT						
Date/Time From: 08/24/2018 0600 FRI		Date/Time To: 08/25/2018 0800 SAT				
4. Operations Personnel						
OPERATIONS CHIEF		DON FREGULIA		BRANCH DIRECTOR DAVE SOLDAVINI		
DIVISION/GROUP SUPERVISOR		PETE ENGLISH		PLANNING OPS ALEC LANE RANDY JENNINGS (T)		
5. Resources Assigned this Period						
Strike Team / Task Force / Resource Designator		LWD	Leader	Number Persons	Drop Off PT./Time	Pick Up PT./Time
HC1 SALMON RIVER IHC C-50		09/03	BILL ROBINSON	20	ICP/0600	ICP/2000
ENG3 HIA 9533 E-157		08/26	DERRICK BRANHAM	5	ICP/0600	ICP/2000
ENG3 TMU 341 E-158		08/27	PAUL VOSBURG	5	ICP/0600	ICP/2000
ENG3 SQF 23 E-244		08/31	RICHARD SANDOVAL	5	ICP/0600	ICP/2000
ENG6 HART VENTURES E-380		08/26	SKIP KOLTZ	3	ICP/0600	ICP/2000
ENG6 ENG6 FIRESTORM 9906 E-58		08/25	TOBEY BEHR	3	ICP/0600	ICP/2000
ENG6 RED ROCK FIRE 612 E-346		09/03	BUTCH MURPHY	3	ICP/0600	ICP/2000
ENG6 MES 6198 E-343		08/30	SHANE NICHOLS	4	ICP/0600	ICP/2000
ENG6 MES 6200 E-344		08/30	ROBERT GROSS	4	ICP/0600	ICP/2000
DOZ2 ASHBROOK E-137		08/28	RICHARD BLAKE	2	ICP/0600	ICP/2000
CHIP AMERICAN TREE & SHRUB E-277		09/04	JOHN LEVINSKI	2	ICP/0600	ICP/2000
TFLD ALEX WALKER O-343		09/05		1	ICP/0600	ICP/2000
TFLD ANTHONY DUFFY O-339		09/05		1	ICP/0600	ICP/2000
EMTF MICHAEL SARO O-41		08/26		1	ICP/0600	ICP/2000
EMTF SAMUEL TURPIN O-357		08/24		1	ICP/0600	ICP/2000
SOFR BOBBY HUBBY O-265		08/29		1	ICP/0600	ICP/2000
SOFR MANUAL DAFONTE O-328		08/25		1	ICP/0600	ICP/2000
8. Division/Group Communication Summary						
Function	Channel	RX Frequency N/W	RX Tone/NAC	TX Frequency N/W	TX Tone/NAC	Mode
COMMAND	4	170.4125 N	10	165.9625 N	10	A
AIR TO GROUND	14	168.3375 N		168.3375 N		A
AIR TO GRD TAC	15	167.8125 N		167.8125 N		A
TACTICAL	8	166.7250 N	10	166.7250 N	10	A
9. Prepared By (Resource Unit Leader)			Approved By (Planning Section Chief)		Date	Time
RITA MUSTATIA			ALAN TAYLOR		08/23/2018	2225

Division/Group Assignment List (ICS 204 WF)

Controlled Unclassified Information//Basic

1. Incident Name:			3.			
HIRZ			Branch:		Division/Group:	
2. Operational Period:			DAY / NIGHT			
Date/Time From: 08/24/2018 0600 FRI		Date/Time To: 08/25/2018 0800 SAT		III Z		
4. Operations Personnel						
OPERATIONS CHIEF		DON FREGULIA		BRANCH DIRECTOR		
				DAVE SOLDAVINI		
DIVISION/GROUP SUPERVISOR		PETE ENGLISH		PLANNING OPS		
				ALEC LANE RANDY JENNINGS (T)		
5. Resources Assigned this Period						
Strike Team / Task Force / Resource Designator		LWD	Leader	Number Persons	Drop Off PT./Time	Pick Up PT./Time
6. Control Operations/Work Assignments:						
<p>Provide structure defense along the McCloud River. Prep road for firing operations from fires edge north to Pine Flat. Fire as needed to keep up with progression.</p>						
7. Special Instructions:						
<p>Backhaul trash and excess equipment. GPS existing and proposed lines and turn into Situation Unit. Be prepared to support IA as directed by Operations Section Chief. GPS locations of portable pumps and turn into LSC. Coordinate with READ's to identify areas of concern.</p>						
8. Division/Group Communication Summary						
Function	Channel	RX Frequency N/W	RX Tone/NAC	TX Frequency N/W	TX Tone/NAC	Mode
COMMAND	4	170.4125 N	10	165.9625 N	10	A
AIR TO GROUND	14	168.3375 N		168.3375 N		A
AIR TO GRD TAC	15	167.8125 N		167.8125 N		A
TACTICAL	8	166.7250 N	10	166.7250 N	10	A
9. Prepared By (Resource Unit Leader)			Approved By (Planning Section Chief)		Date	Time
RITA MUSTATIA			ALAN TAYLOR		08/23/2018	2225

Division/Group Assignment List (ICS 204 WF)

Controlled Unclassified Information//Basic

1. Incident Name:			3.			
HIRZ			Branch:		Division/Group:	
2. Operational Period:			III		OO	
DAY / NIGHT						
Date/Time From: 08/24/2018 0600 FRI		Date/Time To: 08/25/2018 0800 SAT				
4. Operations Personnel						
OPERATIONS CHIEF		DON FREGULIA		BRANCH DIRECTOR		
				DAVE SOLDAVINI		
DIVISION/GROUP SUPERVISOR		MATT PRENTISS		PLANNING OPS		
				ALEC LANE RANDY JENNINGS (T)		
5. Resources Assigned this Period						
Strike Team / Task Force / Resource Designator		LWD	Leader	Number Persons	Drop Off PT./Time	Pick Up PT./Time
DOZ1 DARRAH LOGGING E-284		08/31	KEITH DARRAH	2	ICP/0600	ICP/2000
DOZ2 T AND S DVBE E-144		08/29	BRIAN THURMAN	2	ICP/0600	ICP/2000
DOZ2 BENNETT LIVESTOCK E-142		08/28	KARSEN BENNETT	2	ICP/0600	ICP/2000
DOZ2 NORTHWESTERN FIRE E-293		08/31	RON STEVENSON	2	ICP/0600	ICP/2000
HEQB MICHAEL GREGORY O-309		08/31		1	ICP/0600	ICP/2000
FOBS JAMES KLOSEK O-216		08/31		1	ICP/0600	ICP/2000
FOBS BROOKS MABERY (T) O-276		08/31		1	ICP/0600	ICP/2000
FOBS GABRIEL GAMINO O-310		09/01		1	ICP/0600	ICP/2000
FOBS TYLER SENDRAK O-384		09/04		1	ICP/0600	ICP/2000
6. Control Operations/Work Assignments:						
Scout contingency line locations. Begin contingency line construction as resource availability permits.						
7. Special Instructions:						
Backhaul trash and excess equipment. GPS existing and proposed lines and turn into Situation Unit. Be prepared to support IA as directed by Operations Section Chief. GPS locations of portable pumps and turn into LSC. Coordinate with READ's to identify areas of concern.						
8. Division/Group Communication Summary						
Function	Channel	RX Frequency N/W	RX Tone/NAC	TX Frequency N/W	TX Tone/NAC	Mode
COMMAND	4	170.4125 N	10	165.9625 N	10	A
AIR TO GROUND	14	168.3375 N		168.3375 N		A
AIR TO GRD TAC	15	167.8125 N		167.8125 N		A
TACTICAL	10	168.2500 N	10	168.2500 N	10	A
9. Prepared By (Resource Unit Leader)			Approved By (Planning Section Chief)		Date	Time
RITA MUSTATIA			ALAN TAYLOR		08/23/2018	2215

Division/Group Assignment List (ICS 204 WF)
Controlled Unclassified Information//Basic

1. Incident Name:			3.			
HIRZ			Branch:		Division/Group:	
2. Operational Period: DAY / NIGHT			III		RR	
Date/Time From: 08/24/2018 0600 FRI	Date/Time To: 08/25/2018 0800 SAT					
4. Operations Personnel						
OPERATIONS CHIEF DON FREGULIA		BRANCH DIRECTOR DAVE SOLDAVINI				
DIVISION/GROUP SUPERVISOR BILLY COVERT		PLANNING OPS ALEC LANE RANDY JENNINGS (T)				
5. Resources Assigned this Period						
Strike Team / Task Force / Resource Designator		LWD	Leader	Number Persons	Drop Off PT./Time	Pick Up PT./Time
ENG6 LONGMONT 2132 E-352		08/31	JUAN SALOMON	3	ICP/0600	ICP/2000
DOZ1 MOODY E-271		09/01	BRIAN RUBALCAVA	2	ICP/0600	ICP/2000
DOZ2 MOBLEY CONSTRUCTION E-291		09/01	DONNIE MOBLEY	2	ICP/0600	ICP/2000
MAST DIVERSIFIED RESOURCES E-385		09/06	SERVANDO MELENDREZ	2	ICP/0600	ICP/2000
MAST INTERMOUNTAIN FOREST E-264		09/04	KEVIN SMITH	2		
HEQB THOMAS HAUS O-324		09/02		1	ICP/0600	ICP/2000
HEQB MARSHALL DVORIN (T) O-334		09/02		1	ICP/0600	ICP/2000
6. Control Operations/Work Assignments:						
Scout contingency line locations. Begin contingency line construction as resource availability permits.						
7. Special Instructions:						
Backhaul trash and excess equipment. GPS existing and proposed lines and turn into Situation Unit. Be prepared to support IA as directed by Operations Section Chief. GPS locations of portable pumps and turn into LSC. Coordinate with READ's to identify areas of concern.						
8. Division/Group Communication Summary						
Function	Channel	RX Frequency N/W	RX Tone/NAC	TX Frequency N/W	TX Tone/NAC	Mode
COMMAND	4	170.4125 N	10	165.9625 N	10	A
AIR TO GROUND	14	168.3375 N		168.3375 N		A
AIR TO GRD TAC	15	167.8125 N		167.8125 N		A
TACTICAL	10	168.2500 N	10	168.2500 N	10	A
9. Prepared By (Resource Unit Leader)			Approved By (Planning Section Chief)		Date	Time
RITA MUSTATIA			ALAN TAYLOR		08/23/2018	2215

Division/Group Assignment List (ICS 204 WF)

Controlled Unclassified Information//Basic

1. Incident Name:			3.			
HIRZ			Branch:		Division/Group: STAGING	
2. Operational Period: DAY / NIGHT						
Date/Time From: 08/24/2018 0600 FRI		Date/Time To: 08/25/2018 0800 SAT				
4. Operations Personnel						
OPERATIONS CHIEF DON FREGULIA		BRANCH DIRECTOR				
STAGING AREA MANAGER MADELINE LEVAGGI O-382		PLANNING OPS ALEC LANE RANDY JENNINGS (T)				
5. Resources Assigned this Period						
Strike Team / Task Force / Resource Designator		LWD	Leader	Number Persons	Drop Off PT./Time	Pick Up PT./Time
DOZ1 KIRKLAND E-272		09/03	TOD ADAMS	3	ICP/0600	ICP/2000
DOZ1 KIRKLAND E-283		09/03	RAYMOND ESTES	3	ICP/0600	ICP/2000
DOZ1 BROWN E-270		08/31	BARRY BROWN	2	ICP/0600	ICP/2000
DOZ2 MILLER E-211		08/29	HAROLD MILLER	1	ICP/0600	ICP/2000
DOZ2 BLUE EAGLE E-146		09/01	MIKE MURDOCK	2	ICP/0600	ICP/2000
DOZ2 PRO- DUMP E-13		08/22	CURT STAHL	2	ICP/0600	ICP/2000
DOZ2 MUTH EQUIPMENT E-143		08/29	TYLER MUTH	4	ICP/0600	ICP/2000
DOZ2 TRG EQUIPMENT E-149		09/05	SVEN KLASEEN	2	ICP/0600	ICP/2000
DOZ2 NORTHWESTERN FIRE E-294		08/30	DONALD GEORGE	2	ICP/0600	ICP/2000
DOZ2 NORTHWESTERN FIRE E-292		08/31	MIKE SALTERS	3	ICP/0600	ICP/2000
DOZ2 SHF 79 E-148		08/30	THOMAS GRAHAM III	3	ICP/0600	ICP/2000
MAST MARK JONES TRUCKING, E-263		09/02	TYLER GREER	1	ICP/0600	ICP/2000
6. Control Operations/Work Assignments:						
Stage at Ground Support near ICP on Hwy 151. Be ready to respond as requested by OSC.						
7. Special Instructions:						
8. Division/Group Communication Summary						
Function	Channel	RX Frequency N/W	RX Tone/NAC	TX Frequency N/W	TX Tone/NAC	Mode
COMMAND	4	170.4125 N	10	165.9625 N	10	A
AIR TO GROUND	14	168.3375 N		168.3375 N		A
AIR TO GRD TAC	15	167.8125 N		167.8125 N		A
9. Prepared By (Resource Unit Leader)			Approved By (Planning Section Chief)		Date	Time
RITA MUSTATIA			ALAN TAYLOR		08/23/2018	1110

Division/Group Assignment List (ICS 204 WF)
Controlled Unclassified Information//Basic

1. Incident Name:			3.				
HIRZ			Branch:		Division/Group:		
2. Operational Period: DAY / NIGHT							
Date/Time From: 08/24/2018 0600 FRI		Date/Time To: 08/25/2018 0800 SAT		ROADS			
4. Operations Personnel							
OPERATIONS CHIEF		DON FREGULIA DAVE SOLDAVINI (T)		BRANCH DIRECTOR			
DIVISION/GROUP SUPERVISOR		MARK VARDANEGA PETER KELLY		PLANNING OPS		ALEC LANE RANDY JENNINGS (T)	
5. Resources Assigned this Period							
Strike Team / Task Force / Resource Designator		LWD	Leader		Number Persons	Drop Off PT./Time	Pick Up PT./Time
WTS2 DARRAH LOGGING 2 E-38		08/25	STAN CARGO		1	ICP/0600	ICP/2000
WTT1 AZ-MAY E-188		08/28	JAKE ALANIS		2	ICP/0600	ICP/2000
WTS1 BEN'S TRUCK & EQUIPMENT E-202		08/28	JIM CHAIN		1	ICP/0600	ICP/2000
WTS2 SHUMAS FIRE & EQUIPMENT E-37		08/24	DAVID MASON		1	ICP/0600	ICP/2000
WTT2 INF 31 E-231		08/31	DAVID R STRAW		2	ICP/0600	ICP/2000
WTS2 JUNGWIRTH E-332		09/02	STEVE BOSWORTH		1	ICP/0600	ICP/2000
GRD JB CONTRACTORS E-167		09/05	JOE BOSTWICK		2	ICP/0600	ICP/2000
MISC TRINITY HIGH PREASURE PUMP E-14		09/04	JOE PINI / ABLE PINE		1	DP-35/0600	DP-35/0600
6. Control Operations/Work Assignments:							
Maintain roads as directed by Ground Support Unit Leader and Operations.							
7. Special Instructions:							
8. Division/Group Communication Summary							
Function	Channel	RX Frequency N/W	RX Tone/NAC	TX Frequency N/W	TX Tone/NAC	Mode	
COMMAND	4	170.4125 N	10	165.9625 N	10	A	
AIR TO GROUND	14	168.3375 N		168.3375 N		A	
AIR TO GRD TAC	15	167.8125 N		167.8125 N		A	
9. Prepared By (Resource Unit Leader)			Approved By (Planning Section Chief)		Date	Time	
RITA MUSTATIA			ALAN TAYLOR		08/23/2018	2240	

Division/Group Assignment List (ICS 204 WF)
Controlled Unclassified Information//Basic

1. Incident Name:			3.				
HIRZ			Branch:		Division/Group:		
2. Operational Period: DAY / NIGHT							
Date/Time From: 08/24/2018 0600 FRI		Date/Time To: 08/25/2018 0800 SAT		A/B (NIGHT)			
4. Operations Personnel							
OPERATIONS CHIEF		RON ROBERTS JUSTIN REGELIN (T)		BRANCH DIRECTOR			
DIVISION/GROUP SUPERVISOR		JOHN BARKER		PLANNING OPS		ALEC LANE RANDY JENNINGS (T)	
5. Resources Assigned this Period							
Strike Team / Task Force / Resource Designator		LWD	Leader		Number Persons	Drop Off PT./Time	Pick Up PT./Time
ENG3 SRF 333 E-159		08/27	NORMAN GOODWIN		5	ICP/1800	ICP/0800
ENG6 ENG6 WOODS FIRE E-60		08/26	KURT FLEWELL		3	ICP/1800	ICP/0800
DOZ2 SRF 4 E-204		08/30	CEDAR HAYES		2	ICP/1800	ICP/0800
ENG6 GRIFFITH AUTO SHOP E-349		09/05	WILLIAM GRIFFITH		3	ICP/1800	ICP/0800
6. Control Operations/Work Assignments:							
Patrol and Mop-up fire perimeter to the extent necessary to keep the fire within containment lines.							
7. Special Instructions:							
Backhaul trash and excess equipment. GPS existing and proposed lines and turn into Situation Unit. Be prepared to support IA as directed by OSC. GPS locations of portable pumps and turn into LSC.							
8. Division/Group Communication Summary							
Function	Channel	RX Frequency N/W	RX Tone/NAC	TX Frequency N/W	TX Tone/NAC	Mode	
COMMAND	4	170.4125 N	10	165.9625 N	10	A	
AIR TO GROUND	14	168.3375 N		168.3375 N		A	
AIR TO GRD TAC	15	167.8125 N		167.8125 N		A	
TACTICAL	6	168.0500 N	10	168.0500 N	10	A	
9. Prepared By (Resource Unit Leader)			Approved By (Planning Section Chief)		Date	Time	
RITA MUSTATIA			ALAN TAYLOR		08/23/2018	2230	

Division/Group Assignment List (ICS 204 WF)
Controlled Unclassified Information//Basic

1. Incident Name:			3.			
HIRZ			Branch:		Division/Group:	
2. Operational Period:			F (NIGHT)			
Date/Time From: 08/24/2018 0600 FRI		Date/Time To: 08/25/2018 0800 SAT				
4. Operations Personnel						
OPERATIONS CHIEF		RON ROBERTS		BRANCH DIRECTOR		
DIVISION/GROUP SUPERVISOR		JAMES ALLEN		PLANNING OPS		ALEC LANE RANDY JENNINGS (T)
5. Resources Assigned this Period						
Strike Team / Task Force / Resource Designator		LWD	Leader	Number Persons	Drop Off PT./Time	Pick Up PT./Time
HCS1 DEU 9464G C-200003			NICK MILTON	38	ICP/0600	ICP/0600
HCS1 BDU 9358G C-200005			STEVEN VOLMER	30	ICP/0600	ICP/0600
ES3 LNU 9148C E-200005			SCOTT WEESE	19	ICP/0600	ICP/0600
ES3 MEU 9112C E-200004			PATRICK CROW	18	ICP/0600	ICP/0600
ES3 5809C E-365		09/05	KEVIN RIGGI	22	ICP/0600	ICP/0600
WTT2 TRI-STATE FIRE E-228		09/02	FRANCESCO MOORE	2	ICP/1800	ICP/0800
WTS2 MARYMEE E-334		09/03	JACK MARYMEE	2	ICP/0600	ICP/0600
WTS2 BUNN ENTERPRISES E-336		09/03	WADE BUNN	1	ICP/1800	ICP/0800
SKDS SOFT TRACK ATTACK E-250		09/01	ELIJAH PURDY	2	ICP/0600	ICP/0600
EMPF JOEL DAVIS O-375		08/29		1	ICP/1800	ICP/0800
6. Control Operations/Work Assignments:						
Patrol and Mop-up fire perimeter to the extent necessary to keep the fire within containment lines. GPS locations of portable pumps and turn into LSC.						
7. Special Instructions:						
Backhaul trash and excess equipment. GPS existing and proposed lines and turn into Situation Unit. Be prepared to support IA as directed by OSC. GPS locations of portable pumps and turn into LSC.						
8. Division/Group Communication Summary						
Function	Channel	RX Frequency N/W	RX Tone/NAC	TX Frequency N/W	TX Tone/NAC	Mode
COMMAND	4	170.4125 N	10	165.9625 N	10	A
AIR TO GROUND	14	168.3375 N		168.3375 N		A
AIR TO GRD TAC	15	167.8125 N		167.8125 N		A
TACTICAL	9	166.7750 N	10	166.7750 N	10	A
9. Prepared By (Resource Unit Leader)			Approved By (Planning Section Chief)		Date	Time
RITA MUSTATIA			ALAN TAYLOR		08/23/2018	2230

Division/Group Assignment List (ICS 204 WF)
Controlled Unclassified Information//Basic

1. Incident Name:		3.				
HIRZ		Branch:		Division/Group:		
2. Operational Period:		DAY / NIGHT				
Date/Time From: 08/24/2018 0600 FRI		Date/Time To: 08/25/2018 0800 SAT				
4. Operations Personnel						
OPERATIONS CHIEF		RON ROBERTS JUSTIN REGELIN (T)		BRANCH DIRECTOR		
DIVISION/GROUP SUPERVISOR		DON WATT		PLANNING OPS		ALEC LANE RANDY JENNINGS (T)
5. Resources Assigned this Period						
Strike Team / Task Force / Resource Designator		LWD	Leader	Number Persons	Drop Off PT./Time	Pick Up PT./Time
HCS1 BTU 9211G C-200004			JOE WALTON	32	ICP/0600	ICP/0600
ES3 BTU 9213C E-200003			JASON MORRIS	16	ICP/0600	ICP/0600
ENG3 SHF 373 E-247		09/02	JAKE BAILEY	5	ICP/1800	ICP/0800
ENG3 ROCKY MOUNTAIN FIRE E-383		08/26	ANDREW J DUTCHMAN	4	ICP/1800	ICP/0800
WTS2 LET-ER-BUCK TRUCKING E-333		09/04	CLIFF ROWEN	1	ICP/1800	ICP/0800
WTS2 YREKA OUTLANDS E-387		09/05	ED FRYSTAK	2	ICP/1800	ICP/0800
WTS3 DIETZ EQUIPMENT E-388		09/06	JERMEY GAEDDERT	1	ICP/1800	ICP/0800
DOZ2 CECIL LOGGING E-141		08/31	RAY CECIL	3	ICP/0600	ICP/0600
EMTF LUCERO VALDEZ O-356		08/24		1	ICP/1800	ICP/0800
6. Control Operations/Work Assignments:						
Secure previous shifts burn. Continue firing operations from Green Mountain to DP 40.						
7. Special Instructions:						
Backhaul trash and excess equipment. GPS existing and proposed lines and turn into Situation Unit. Be prepared to support IA as directed by OSC. GPS locations of portable pumps and turn into LSC.						
8. Division/Group Communication Summary						
Function	Channel	RX Frequency N/W	RX Tone/NAC	TX Frequency N/W	TX Tone/NAC	Mode
COMMAND	4	170.4125 N	10	165.9625 N	10	A
AIR TO GROUND	14	168.3375 N		168.3375 N		A
AIR TO GRD TAC	15	167.8125 N		167.8125 N		A
TACTICAL	7	168.6000 N	10	168.6000 N	10	A
9. Prepared By (Resource Unit Leader)			Approved By (Planning Section Chief)		Date	Time
RITA MUSTATIA			ALAN TAYLOR		08/23/2018	2320

Division/Group Assignment List (ICS 204 WF)
Controlled Unclassified Information//Basic

1. Incident Name:		3.				
HIRZ		Branch:		Division/Group:		
2. Operational Period:		DAY / NIGHT				
Date/Time From: 08/24/2018 0600 FRI		Date/Time To: 08/25/2018 0800 SAT				
		Z (NIGHT)				
4. Operations Personnel						
OPERATIONS CHIEF		RON ROBERTS JUSTIN REGELIN (T)		BRANCH DIRECTOR		
DIVISION/GROUP SUPERVISOR		JACOB BOTTS TAD HAIR (T)		PLANNING OPS ALEC LANE RANDY JENNINGS (T)		
5. Resources Assigned this Period						
Strike Team / Task Force / Resource Designator		LWD	Leader	Number Persons	Drop Off PT./Time	Pick Up PT./Time
HC1 MAD RIVER IHC C-23		08/27	ERICK ESQUIVEL	21	ICP/1800	ICP/0800
ENG3 SHF 331 E-309		09/02	DENNIS CARPENTER	5	ICP/1800	ICP/0800
ENG6 FIRESTORM 9909 E-63		08/24	STANLEY HAWKINS	3	ICP/1800	ICP/0800
ENG6 SANDOVAL BRUSH 22 E-373		08/28	ERIC SIFUENTES	3	ICP/1800	ICP/0800
ENG6 RED ROCK FIRE 261 E-347		09/03	REID TROXEL	3	ICP/1800	ICP/0800
ENG6 FIRE TRAX E-375		09/01	ROBERT MAHARREY	3	ICP/1800	ICP/0800
WTS2 G J CORNS E-65		08/28	IAN SAVAGE	1	ICP/1800	ICP/0800
WTT2 ENF 21 E-338		09/03	KYLE MCKEAND	2	ICP/1800	ICP/0800
DOZ2 ASHBROOK E-137		09/03	KAELUM CARMEN	2	ICP/1800	ICP/0800
TFLD NATHANIEL ORSBURN O-176		08/25		1	ICP/1800	ICP/0800
EMPF BUZZ OLSON O-87		08/29		1	ICP/1800	ICP/0800
6. Control Operations/Work Assignments:						
Provide structure defense for structures along the McCloud River. Prep road for firing operations from fires edge north to Pine Flat. Fire as needed to keep up with progression.						
7. Special Instructions:						
Backhaul trash and excess equipment. GPS existing and proposed lines and turn into Situation Unit. Be prepared to support IA as directed by OSC. GPS locations of portable pumps and turn into LSC.						
8. Division/Group Communication Summary						
Function	Channel	RX Frequency N/W	RX Tone/NAC	TX Frequency N/W	TX Tone/NAC	Mode
COMMAND	4	170.4125 N	10	165.9625 N	10	A
AIR TO GROUND	14	168.3375 N		168.3375 N		A
AIR TO GRD TAC	15	167.8125 N		167.8125 N		A
TACTICAL	8	166.7250 N	10	166.7250 N	10	A
9. Prepared By (Resource Unit Leader)			Approved By (Planning Section Chief)		Date	Time
RITA MUSTATIA			ALAN TAYLOR		08/23/2018	2245

Division/Group Assignment List (ICS 204 WF)
Controlled Unclassified Information//Basic

1. Incident Name:			3.			
HIRZ			Branch:		Division/Group:	
2. Operational Period: DAY / NIGHT					FIRING GROUP (NIGHT)	
Date/Time From: 08/24/2018 0600 FRI		Date/Time To: 08/25/2018 0800 SAT				
4. Operations Personnel						
OPERATIONS CHIEF		RON ROBERTS		BRANCH DIRECTOR		
DIVISION/GROUP SUPERVISOR		ORLANDO GENAO JEREMY MCMAHON (T)		PLANNING OPS		ALEC LANE RANDY JENNINGS (T)
5. Resources Assigned this Period						
Strike Team / Task Force / Resource Designator		LWD	Leader	Number Persons	Drop Off PT./Time	Pick Up PT./Time
HC1 TRINITY IHC C-5		08/24	RICHARD REPOSA	20	ICP/1800	ICP/0800
HC1 SPRINGVILLE IHC C-53		09/04	JOAQUIN MEDINA	20	ICP/1800	ICP/0800
HC2I VISTA GRANDE C-54		09/04	JESSE ESTRADA	19	ICP/1800	ICP/0800
6. Control Operations/Work Assignments:						
Be prepared to fire indirect lines in all Branches as directed by OSC.						
7. Special Instructions:						
Backhaul trash and excess equipment. GPS existing and proposed lines and turn into Situation Unit. Be prepared to support IA as directed by OSC. GPS locations of portable pumps and turn into LSC.						
8. Division/Group Communication Summary						
Function	Channel	RX Frequency N/W	RX Tone/NAC	TX Frequency N/W	TX Tone/NAC	Mode
COMMAND	4	170.4125 N	10	165.9625 N	10	A
AIR TO GROUND	14	168.3375 N		168.3375 N		A
AIR TO GRD TAC	15	167.8125 N		167.8125 N		A
9. Prepared By (Resource Unit Leader)			Approved By (Planning Section Chief)		Date	Time
RITA MUSTATIA			ALAN TAYLOR		08/23/2018	2230

AIR OPERATIONS SUMMARY

Prepared By: Tim Elder

Prepared Date: 23 Aug 2018

Prepared Time: 1915

1. INCIDENT NAME: Hirz	2. OPS PERIOD DATE: 24 Aug-2018	START TIME: 0800	END TIME: 2000	SUNRISE: 0629	SUNSET: 1953
3. REMARKS (Safety Notes, Hazards, Air Operations Special Equipment, etc.): MONITOR AIR TO GROUND FREQ WHEN AIRCRAFT ARE IN YOUR DIVISION. SITUATIONAL AWARENESS IS HIGH PRIORITY ALONG WITH BUCKET WORK! FLY WITH LIGHTS AND TRANSDSPONDER ON (1255) <u>Watch out for high tension wires</u>					
4. READY ALERT AIRCRAFT MEDEVAC - See Medical Plan Guard 841 Dedicated 24 hr Hoist, NVG, ALS			5. TFR #: 8/9122 8,000 msl, polygon		

PERSONNEL	NAME	PHONE #	7. FREQUENCIES	AM	FM	8. FIXED-WING- Type/ Make-Model/ N#/ Base
AOBD	Tim Elder	863-610-0096 863-243-1438	AIR/ AIR - TFR Air/Air Rotor East Air/air Rotor West	124.5750 A-8 118.7750 A-30 128.4250 A-133		AIRTANKERS- TBA
ATGS (Cobra)	Scott Smith	530-307-9171	AIR Tactics F/W		166.9500 A-9	LEAD PLANES- TBA
ASGS	Steve Beall	530-598-6755	AIR/GD Tactics AIR/GD Command		167.8125 A-10 168.3375 A-31	ATGS AIRCRAFT- Cobra 107Z (AA507) A-35 690HB (AA05) A-124
HLCO	Stacy Hamilton		Command 1		171.5375 rx 164.0875 tx Tone 10	
HEB1	Tyler Detrick	530-925-9668	Command 2		172.6500 rx 164.7500 tx Tone 10	OTHER FW AIRCRAFT- Scopers 260 & 261 available thru NoOps
HIRZ HELIBASE PHONE		925-542-9169	Command 3		170.4250 rx 168.0750 tx Tone 10	
NG Medevac Contact	Tim Shiffer	530-921-3388	Deck		163.100	Hirz HB 40° 34.850' X 122° 13.800'
			Air Guard		168.6250 (110.9)tx/rx	

9. HELICOPTERS (Use Additional Sheets as Necessary)

FAA N#	T Y	MAKE/ MODEL	BASE	AVAIL	START	REMARKS	FAA N#	T Y	MAKE/ MODEL	BASE	AVAIL	START	REMARKS
161KA	1	K-1200	Hirz HB	0830	0800	EXC A-3	988B	3	B-206 L4	Hirz HB	0830	0800	CWN A - 135
948CH	1	CH-47	Hirz HB	0830	0800	CWN A-21	125CL	3	AS350B3	Hirz HB	0830	0800	CWN A - 121
804PJ	1	UH-60	Hirz HB	0830	0800	EXC A-134							
611CK	1	S61	Hirz HB	0830	0800	EXC A-29	107Z		Cobra	RDD	0830	0800	EXC A-35 (AA507)
502HQ	2	B-205A1	Hirz HB	0830	0800	EXC A-59 (H502)							

205BT	2	B-205A1	Hirz HB	0830	0800	EXC A-4 (H506)			
-------	---	---------	---------	------	------	----------------	--	--	--

10. TASK/MISSION/ ASSIGNMENT (Type/ function includes: Air Tactical, Retardant, Recon, Personnel Transport, Bucket Operations, SAR, etc.						
TYPE/FUNCTION	NAME OF PERSONNEL OR CARGO (if applicable) or instructions for tactical aircraft	MISSION START	FLY FROM	FLY TO		
Bucket Support	Bucket support as requested by Operations	As requested	Helibase	Fire		
PAX/Cargo	Helicopter best suited to request	As requested	Helibase	Fire		
MEDIVAC	Request thru ICP Communications & MEDL on Command Repeater. Give location, lat/long if known./refer to Medical Plan / IAP	As requested	As directed	As directed		
Recon / Mapping	Request thru Operations as needed	As requested	Helibase	Fire		
Initial Attack Assistance	Support I.A.as requested by Operations/Forests	As requested	As directed	As directed		
Equipment	Helibase Trailer E - 208 Gator UTV E-377 Water Tender E - 39					

Incident Name		Date/Time Prepared		Operational Period Date/Time					
HIRZ CA-SHF-001223		08/23/18 1800hrs		8/24/18 0600 To 8/25/18 0800					
INCIDENT RADIO COMMUNICATIONS PLAN		Hand programmers accept all responsibility for the use of unauthorized frequencies.							
Only frequencies listed on this 205 are authorized for use on this incident.									
Ch #	Function	Channel Name	Assignment	RX Freq N or W	RX Tone	TX Freq N or W	TX Tone	Mode	Remarks
1	NIFC CMD 31	CMD 1	COMMAND 1	171.5375 N	T-10	164.0875 N	T-10	A	COMMAND ON H-79 USE TONE 10 (107.2)
2	NIFC CMD 48	CMD 2	COMMAND 2	172.6500 N	T-10	164.7500 N	T-10	A	COMMAND ON SUGARLOAF USE TONE 10 (107.2)
3	NIFC CMD 3	CMD 3	COMMAND 3	170.4250 N	T-10	168.0750 N	T-10	A	COMMAND FROM ICP TO FIRE
4	NIFC CMD 4	CMD 4	COMMAND 4	170.4125 N	T-10	165.9625 N	T-10	A	COMMAND ON HIRZ MTN. USE TONE 10 (107.2)
5	NIFC CMD 51	CMD 5	COMMAND 5	170.0875 N	T-10	162.8125 N	T-10	A	COMMAND ON TOMBSTONE MTN USE TONE 10 (107.2)
6	NIFC TAC 1	NIFC T1	DAY DIV A / B / Y NIGHT DIV A / B	168.0500 N	T-10	168.0500 N	T-10	A	USE TONE 10 (107.2)
7	NIFC TAC 3	NIFC T3	DIVISION T DAY AND NIGHT	168.6000 N	T-10	168.6000 N	T-10	A	USE TONE 10 (107.2)
8	NIFC TAC 5	NIFC T5	DIVISION Z DAY AND NIGHT	166.7250 N	T-10	166.7250 N	T-10	A	USE TONE 10 (107.2)
9	NIFC TAC 6	NIFC T6	DIVISION F DAY AND NIGHT	166.7750 N	T-10	166.7750 N	T-10	A	USE TONE 10 (107.2)
10	NIFC TAC 7	NIFC T7	DIVISION U / OO / RR	168.2500 N	T-10	168.2500 N	T-10	A	USE TONE 10 (107.2)
11	SERVICE NET DIRECT	SERV DIR	TBA	171.5000 N	T-10	171.5000 N	T-10	A	DO NOT USE UNTIL ASSIGNED
12	SHF FOREST NET	SHF-R	ALL DIVISIONS	171.5750 N	T-10	165.0125 N	T-10	A	FOR EMERGENCY CONTACT TO SHF DISPATCH USE TONES 10
13	CALCORD	CALCORD	ALL DIVISIONS	156.0750 N	T-6	156.0750	T-6	A	MEDICAL EMERGENCY TACTICAL
14	A/G COMMAND	A/G CMD	ALL DIVISIONS	168.3375 N		168.3375 N		A	ORDERING OF AIRCRAFT
15	A/G TACTICAL	A/G TAC	ALL DIVISIONS	167.8125 N		167.8125 N		A	AIR TO GROUND TACTICAL
16	AIR GUARD	AIR GUARD	ALL DIVISIONS	168.6250 N	T-1	168.6250 N	T-1	A	EMERGENCY ONLY
Prepared by				Incident Location					
Rick Stone, COM1				HIRZ ICP, SHASTA-TRINITY NATIONAL FOREST					

Incident Name		Date/Time Prepared		Operational Period Date/Time					
HIRZ CA-SHF-001223 INITIAL ATTACK		08/23/18 1800hrs		8/24/18 0600 To 8/25/18 0800					
INCIDENT RADIO COMMUNICATIONS PLAN		Hand programmers accept all responsibility for the use of unauthorized frequencies.							
Only frequencies listed on this 205 are authorized for use on this incident.		Hand programmers accept all responsibility for the use of unauthorized frequencies.							
Ch #	Function	Channel Name	Assignment	RX Freq N or W	RX Tone	TX Freq N or W	TX Tone	Mode	Remarks
1	SHASTA LAKE MGMT. UNIT	SLMU	INITIAL ATTACK	167.7250 N		167.7250 N	T-7	A	USE TONE 7 (167.9)
2	SHAST-TRINITY REPEATER	SHR-R	INITIAL ATTACK	171.5750 N		165.0125 N	TONES 1-16	A	SHF DISPATCH NET
3	NIFC TAC 2	NIFC T2	INITIAL ATTACK	167.7250 N		167.7250 N		A	
4	R5 TAC 4	R5 TAC 4	INITIAL ATTACK	166.5500 N		166.5500 N		A	
5	R5 TAC 5	R5 TAC 5	INITIAL ATTACK	167.1125 N		167.1125 N		A	
6	SHASTA-TRINITY SERV. RPT.	SERV-R	INITIAL ATTACK	171.5000 N		164.8250 N	TONES 1,4,6,12	A	
7	SHASTA COUNTY F1 REPEATER	SHS CMD	INITIAL ATTACK	154.4300 N		159.0150 N	TONES 1-16	A	
8	SHASTA COUNTY F2 - TACTICAL	SHS F2	INITIAL ATTACK	154.0100 N		154.0100 N		A	
9	CALFIRE TAC 9	CDF T9	INITIAL ATTACK	151.3850 N		151.3850 N	T-16	A	
10	SHASTA-TRINITY UNIT REPEATER	SHU-R	INITIAL ATTACK	151.1600 N		159.2700 N	TONES 1-16	A	
11	CAL FIRE TAC 11	CDF T11	INITIAL ATTACK	151.4450 N		151.4450 N	T-16	A	
12	CAL FIRE TAC 12	CDF T12	INITIAL ATTACK	151.4600 N		151.4600 N	T-16	A	
13	CAL FIRE A/G 2 (PRIMARY)	CDF A/G 2	INITIAL ATTACK	159.2625 N		159.2625 N	T-16	A	
14	CALCORD	CALCORD	EMERGENCY USE	156.0750 N	T-6	156.0750 N	T-6	A	MEDICAL EMERGENCY TACTICAL
15	AIR TO GROUND, CA. PRIMARY	R5 AG43	INITIAL ATTACK	166.8750 N		166.8750 N		A	INITIAL ATTACK A/G
16	AIR GUARD	AIR GUARD	ALL DIVISIONS	168.6250 N	TONE 1	168.6250 N	TONE 1	A	EMERGENCY ONLY
Prepared by		Incident Location							
Rick Stone, COML		HIRZ ICP, SHASTA-TRINITY NATIONAL FOREST							

Rick Stone
Coml

MEDICAL PLAN (ICS 206 WF)

1. Incident/Project Name				2. Operational Period				Day/Night				
HIRZ FIRE				Date/Time				8/24/18 0600 -2400 8/25/18 2400-0600				
3. Ambulance Services												
Name			Location			Phone & EMS Frequency			Advanced Life Support (ALS) Yes No			
Medic 78 – Incident Ambulance			Dp 62 (12 hour day shift)			Contact on Command			X			
Medic 7253- Incident Ambulance			Dp 62 (12 hour night shift)			Contact on command			X			
AMR Ambulance			Shasta Lake, CA (if available) 40min-ETA			911			X			
4. Air Ambulance Services												
Name			Phone			Type of Aircraft & Capability						
Reach/PHI		15 min eta	911			Air Ambulance – Redding, CA			Day/Night			
Calfire H-202		40 min eta	911			Hoist Rescue– Bieber, CA			Day only			
CHP		15 min eta	911			Hoist Rescue – Redding, CA			Day only			
Guard 841		20 min eta	911 – Redding ECC Cal-Fire aircraft desk			Hoist Rescue – Redding, CA			Day/Night/Smoke			
5. Hospitals												
Name & Level		GPS Datum – WGS 84 Degrees Decimal Minutes			Travel Time Air Gnd		Phone		Helipad Yes No		Address	
Pulse Urgent Care		Lat:				N/A	50 min	530-722-1111			X	100 E. Cypress Ave. Redding, CA 96002
		Long:						10am-7:30pm				
		VHF:										
Mercy Medical Center – Level II Trauma		Lat:	N40°34.33			15 min	50 min	530-225-7201 (ER)		X		2175 Roseline Ave. Redding, CA
		Long:	W122°23.80									
		VHF:										
Shasta Regional Medical Center		Lat:	N40°35.08			15 min	50 min	530-244-5353 (ER)		X		1100 Butte, Redding, CA
		Long:	W122°23.25									
		VHF:										
UC Davis Level I Trauma/Burn Center		Lat:	N38°33.30			1 hr	3.5 hrs	916-734-3636		X		2315 Stockton Blvd. Sacramento, CA
		Long:	W121°27.33					916-734-3790				
		VHF:										
6. Division / Crew Pre-plan. Update and discuss with assigned resources daily												
Crew EMTs & Equipment												
Fireline EMTs & Location Adv. Life Support?												
Air Hoist site: Lat: / Long:												
Helispot: Lat: / Long:			H-3 - N40°57.67 W122°16.58			H-11(Hirz Bay boat launch)– N40°51.72 W122°15.26						
						H-1 (Ellery Creek) - N40°55.00 W122°14.57						
Alternate no-fly plan:												
7. Remote Aid Stations												
Hirz Medical Unit– ICP			Point of Contact:			MEDL (T) Travis Robinson 530-559-1007						
			EMS Responders & Capability:			Frontline Advanced Life Support						
			Equipment Available on Site:			Medical supplies						
			Ambulance ETA :			Air – 15 min. Ground – 5 min.						
8. Prepared By (Medical Unit Leader)			9. Date/Time			10. Reviewed By (Safety Officer)			11. Date/Time			
Josh Ramey – MEDL 530-277-1213 Travis Robinson- MEDL(T) 530-559-1007			8/23/18 1930			James Courtright – SOF2 Duane Franklin –SOF2 (T)			8/23/18 1930			

MEDICAL PLAN (ICS 206 WF)

Medical Incident Report

1. CONTACT COMMUNICATIONS DECLARE: "MEDICAL EMERGENCY" OR "NON-EMERGENCY MEDICAL TRANSPORT"

Ex: "Communications, Div. Alpha. Stand-by for a medical emergency on Div. Alpha" (If life threatening request designated frequency be cleared for emergency traffic.)

2. INCIDENT STATUS:

Provide incident summary (including number of patients) and command structure. Ex: "Communications, I have a Red priority patient, unconscious, struck by a falling tree. Requesting air ambulance to Forest Road 1 at (Lat. / Long.) This will be the Trout Meadow Medical, IC is TFLD Jones. EMT Smith is providing medical care."

SEVERITY	TRANSPORT PRIORITY
<input type="checkbox"/> URGENT-RED Life threatening injury or illness. Ex: Unconscious, difficulty breathing, bleeding severely, 2 ^o - 3 ^o burns more than 4 palm sizes, heat stroke, disoriented.	Ambulance or MEDEVAC helicopter. Evacuation need is IMMEDIATE.
<input type="checkbox"/> PRIORITY-YELLOW Serious Injury or illness. Ex: Significant trauma, not able to walk, 2 ^o - 3 ^o burns not more than 1-2 palm sizes.	Ambulance or consider air transport if at remote location. Evacuation may be DELAYED.
<input type="checkbox"/> ROUTINE-GREEN Not a life threatening injury or illness. Ex: Sprains, strains, minor heat-related illness.	Non-Emergency. Evacuation considered Routine of Convenience.

Nature of Injury or Illness & Mechanism of Injury		Brief Summary of Injury or Illness (Ex: Unconscious, Struck by Falling Tree)
Transport Request		Air Ambulance / Short-Haul/Hoist/ Ground Ambulance / Other
Patient Location		Descriptive Location & Lat. / Long. (WGS84)
Incident Name		Geographic Name + "Medical" (Ex: Trout Meadow Medical)
On-Scene Incident Commander		Name of on-scene IC of incident within an Incident (Ex: TFLD Jones)
Patient Care		Name of Care Provider (Ex: EMT Smith)

3. INITIAL PATIENT ASSESSMENT: Complete this section for each patient. Start with most severe.

Patient Assessment: (See IRPG page 106)

Treatment:

4. TRANSPORT PLAN:

Evacuation Location (if different): (Descriptive Location (drop point, intersection, etc.) or Lat. / Long.)

Patient's ETA to Evacuation Location:

Helispot / Extraction Site Size and Hazards:

5. ADDITIONAL RESOURCE/EQUIPMENT NEEDS:

- | | | | | |
|--|--|--------------------------------------|--|---------------------------------|
| <input type="checkbox"/> Paramedic/EMT(s) | <input type="checkbox"/> SKED/Backboard/C-Collar | <input type="checkbox"/> Crew(s) | <input type="checkbox"/> Burn Supplies | <input type="checkbox"/> Oxygen |
| <input type="checkbox"/> Trauma Bag | <input type="checkbox"/> Medication(s) | <input type="checkbox"/> IV/Fluid(s) | <input type="checkbox"/> Cardiac Monitor/AED | |
| <input type="checkbox"/> Other (i.e. splints, rope rescue, wheeled litter) | | | | |

6. COMMUNICATIONS:

- Run Medical Emergency on Command

- Coordinate with air ambulance on CALCORD tone 6

7. CONTINGENCY:

Considerations: If primary options fail, what actions can be implemented in conjunction with primary evacuation method? Be thinking ahead.

8. ADDITIONAL INFORMATION: Updates / Changes, etc.

REMEMBER: -Confirm ETA's of resources ordered -Act according to your level of training
 - If air or ground ambulance is DELAYED: Package and transport patient to rendezvous with incoming Ambulance.
 Re-route EMS helicopter to rendezvous point as appropriate.

HIRZ INCIDENT RISK ANALYSIS (215a)

Day Shift, August 24, 2018 (0600 to 2000) and Night Shift, August 24-25 (1800-0800)

DIV	HAZARDOUS ACTIONS / CONDITIONS	MITIGATIONS / WARNINGS / REMEDIES
ALL	Driving & Traffic	<ul style="list-style-type: none"> ~ Practice “Defensive Driving” techniques traveling on all roads in both rural and urban settings ~ Slowdown in limited visibility (smoky/dusty) & congested areas. Increase following distances ~ Honk horn to alert personnel when backing. Use spotters when available ~ Expect two way traffic on one lane roads. Stay on your side, and approach corners with caution ~ Headlights ON. Manually turn on Headlights. Most vehicles have "auto" headlights ~ NO riding in the back of pick-ups.
ALL	Hazard Trees	<ul style="list-style-type: none"> ~ Green Trees & Fire weakened trees continue to be a threat ~ Scout work area for aerial hazards prior to engagement to ensure a safe work area ~ Follow “Hazard Tree Safety” guidelines, page 22, 23 in IRPG, 2018 ~ Post lookouts, or use a spotter in mop-up areas with personnel. ~ Establish trigger points for disengagement during high wind events. ~ Remember that the hazard zone extends a minimum of 2 1/2 tree heights. ~ Flag off areas of concern, communicate to Division, adjoining resources, and brief relief resources ~ Post a "Lookout" if possible to control the area of concern
B, F, T, U	Heavy Equipment Operations	<ul style="list-style-type: none"> ~ Establish visual & radio communication methods are in place prior to engaging ~ Make positive eye contact with operator before approaching. ~ Maintain a 50’-100’ exclusion area around equipment and increase it to 1 1/2 times tree height when in timber. ~ ~ Increase distance to 300+ when working with Masticators. ~ Refer to page 86 in IRPG, 2018
ALL	Hydration & Heat Illness	<ul style="list-style-type: none"> ~ Drink water & Electrolyte drinks before, during, and after shifts. (2 waters to 1 sports drink). ~ Do NOT mix with water or dilute electrolyte drink. It must be consumed as is for the body to absorb properly. ~ Low volumes of dark, concentrated urine or painful urination indicate a serious need for rehydration, & medical attention. ~ Pace work to avoid heat injuries ~ Heat exhaustion is characterized by: Weakness, Extreme Fatigue, Nausea, Dizziness & Headaches, clammy skin, persistent muscle cramps, decreased urine output. ~ Refer to Medical Plan in IAP for additional EMS care and Evacuation
B, F, T, U, Y, Z	Steep, Rugged Terrain, Cliffs, Rocky Ledges	<ul style="list-style-type: none"> ~ Unforgiving terrain, Cliffs and Rocky Ledges. Ensure you remain focused when walking. ~ Be on the lookout for rolling rocks, debris, or burning material that could cross your control lines ~ Evaluate necessity to send personnel in areas with limited access. ~ Utilize the Risk Management Process on page 1 in the IRPG 2018
B, F, T, U, Y, Z	Indirect Fireline	<ul style="list-style-type: none"> ~ Fireline location; refer to pg 84 in IRPG, 2018 ~ Coordinate LCES for all personnel involved ~ If Considering Indirect Attack Strategy, utilize pg 83 in IRPG, 2018 ~ If considering Downhill Line Construction, Follow the Checklist (IRPG pg. 9)
B, F, T, Z	Fire Behavior	<ul style="list-style-type: none"> ~ Expect an increase of Fire Behavior after the Inversion lifts. ~ Provide weather forecasts/observations for all personnel assigned ~ Communicate significant weather changes to all personnel on your division ~ Review "Alignments & patterns for Dangerous Fire Behavior" pg 73 in IRPG, 2018 ~ Develop Management Action Points/Trigger Points for disengagement of resources and make them known to all. Re-assess as needed. ~ Use “Risk Management Process” prior to engaging in suppression actions, referring to ~ Ensure LCES is in place before engagement of resources ~ Adhere to the 10 Standard Firefighting Orders & mitigate the 18 Watch Out Situations ~ Post experienced lookouts. Monitor current weather conditions and forecasts ~ Maintain adequate Escape Routes to Safety Zones. Advise all personnel if these are compromised or change

HIRZ INCIDENT RISK ANALYSIS (215a)

Day Shift, August 24, 2018 (0600 to 2000) and Night Shift, August 24-25 (1800-0800)

B, F, T, Z	Firing Operations & Devices	<ul style="list-style-type: none"> ~ Ensure aerial/ground ignition plans have been developed and personnel are briefed. ~ One qualified individual (Burn Boss) must be responsible for controlling and directing the firing operation. Identify the Firing Boss, Holding Boss and let them be known ~ Only personnel trained in the use of each device will be authorized to use firing equipment. ~ Brief all resources including adjoining Divisions on the approved plan ~ Before firing operations begin, ensure that: Lookouts are in place, Communications are established; escape routes and safety zones are known to all. ~ Make sure that safety zones are not compromised by the firing operations or vehicles blocking the roadways. All vehicles will be staged in the direction of the "Escape Route", ~ Utilize the "Risk Management Process" on pg 1 in IRPG for implementing the plan ~ Wear appropriate PPE. ~ Keep your Escape Routes and Safety Zones free of vehicles and equipment
ALL	Wildlife & Insects (bee's, wild horses, snakes, Mt. lions)	<ul style="list-style-type: none"> ~ If allergic to bee stings, let your DIVS & Medic/EMT's know. ~ Check yourself daily for tick bites. ~ Do NOT feed wildlife or livestock ~ Wildlife is most active at Dusk and Dawn. Keep eyes roaming the roadways for the unexpected encounter ~ Leave wildlife alone. Backhaul ALL Trash please.
ALL	Aircraft Operations	<ul style="list-style-type: none"> ~ Review and discuss Aviation Watch Out Situations listed in IRPG pg. 46 ~ Ensure resources are clear of "Target Area" during bucket or retardant use. ~ Use clock directions from pilot's perspective and mirror flashes. ~ Ensure use of qualified personnel when involved with longline operations. ~ Keep non-essential personnel away from dip sites (natural and/or man-made)
A, B, F, Z	Mop Up	<ul style="list-style-type: none"> ~ Mop only to the extent necessary to ensure containment and where safe to do so. ~ Do not work directly above or below personnel during rehab/mop-up operations in case of dislodged debris...as in rocks, trees, stumps, hay bales ~ Alert crew personnel of rolling debris by yelling to affected individuals. ~ Position debris that could roll, vertically on the slope. ~ Wear eye protection especially when using a water delivery nozzle, or Chain Saw
ALL	Medical Emergencies	<ul style="list-style-type: none"> ~ Review, understand and discuss with your resources the Medical Plan in the IAP. ~ Refer to the Medical Incident Report on pages 118 – 119 in 2018 IRPG for info into Communications ~ Develop Division/Crew Pre-Plan in block #6 on the Medical Plan and fill in necessary information to assist you with an Incident within an Incident. ~ Base all operational decisions and activities on these 3 questions: <ol style="list-style-type: none"> 1.) What are we going to do if someone gets hurt? 2.) How will we get them out of here? 3.) How long will it take to get them to a hospital? ~ If the answers are insufficient, stop, re-assess and consider alternate strategies and tactics. ~ Have Alternate plan in place when aircraft is grounded due to visibility issues. ~ If air or ground ambulance is delayed: package and transport patient to rendezvous with incoming ambulance. ~ If Night extraction by Air Ambulance with Hoist capabilities and NVG (Night Vision Goggles) is required, the following will assist in a smooth extraction. <ul style="list-style-type: none"> * <u>Minimum</u> of a 20' x 20' clearing * 3 GREEN Glow Sticks placed on edges of clearing forming a triangle to assist pilot in visual horizon. * Turn ALL headlamps and vehicle lights OFF * Communicate with Air Ambulance on CALCORD tone 6
INCIDENT NAME HIRZ ICS 215a		OPERATIONAL PERIOD Day Shift 0600 - 2000 Night Shift 1800 - 0800 Prepared by: J. Courtright, SOF2 M. Tanzi, SOF1 J. Barnhart, SOF2
DATE PREPARED: August 23, 2018		TIME PREPARED: 1800 HOURS




Escape Routes

Operational Engagement

It's 1400...you have been working all morning. How far away have your safety zones become? Safety zones are only good if you can reach them. How long will your escape route take? What is the condition of the crew? How long will it take your slowest member to get there? Are your expectations realistic?


Look at the times below...if your fire blew up right now, can you and every member of your crew make it to your safety zone?

Only Minutes



- Loop, Griffith Park - 5 min
- Dude - 8 min
- South Canyon - 9 min
- Rainbow Springs, Spanish Ranch - 10 min
- Hauser Creek - 11 min
- Cart, Blackwater - 15 min
- Pepper Run - 17 min
- Cramer - 24 min
- Rock Creek - 30 min
- Tuolumne - 39 min
- Battlement Creek - 48 min
- Thirty-mile Canyon - 50 min
- Yarnell Hill - 52 min
- Blue Ribbon - 60 min

Blowup to Burnover



The "Take 5@2" safety messages are a cooperative project of 6 Minutes for Safety, the Wildland Fire Safety Training Annual Refresher (WFSTAR), NIFC External Affairs, the NWCG Leadership Committee, the NWCG Risk Management Committee, and the Wildland Fire Lessons Learned Center.

TRAINING SPECIALIST MESSAGE

HIRZ INCIDENT TRAINEES:

**I Know You Are Out There!!!
Beat the Rush!!!**

All Trainees, in order to receive documented/proper credit for your training assignment you must register with the Incident Training Specialist.

As of August 23, 2018 the ROSS Trainee Report shows 102 Trainees assigned to the incident. The current numbers are low for those who have actually checked in with Training. Please come by and get checked to ensure a quick and efficient check out process during demob.

****Important Reminder for CICCIS Participants****

- *Every assignment requires a completed ICS 225 Form (Appendix D). **CICCIS Qualification Guide, July 2018***
- *To receive the proper documentation and improve the quality of the trainee assignment, a trainee shall check in with the assigned Training Specialist (TNSP) at an incident when a TNSP is assigned. **CICCIS Qualification Guide July 2018.***

**Jim Mitchell
HIRZ TRAINING SPECIALIST
619-247-9396**

INCIDENT TRAINEE REGISTRATION FORM

Complete **ALL** fields and return to Training Specialist or DROP BOX for entry into database.

Remember to close out training packets with the Training Specialist before DEMOB.

TRAINEE's DATA

Name (PRINT): _____ ICS Trainee Position: _____

Request # (A, C, E, or O): _____ Agency Designator (Ex. CA-MNF): _____

USFS ___ State ___ BLM ___ BIA ___ NPS ___ FWS ___ Local Govt. ___ DOD ___ NWS ___

Is This A Regional Priority Assignment? (**Fed Only**) Yes No Ordered as a Trainee? Yes No

Date Assigned: _____ Cell Phone: _____

TRAINING RECORDS TO BE MAILED TO: (Chief, Training Officer, etc)

Name: _____

Name of Home Unit: _____

Address: _____

City: _____ State: _____ Zip Code: _____ Phone: _____

Check to email copy of records to your home unit.

Training Officer's Email Address _____

TRAINEE PREREQUISITES

1. Valid Red Card or agency certification card? _____ Yes _____ No

2. Trainee has current position task book issued by home unit? _____ Yes _____ No

Priority Open Tasks in PTB (You Want to Accomplish On This Incident)

1) _____

2) _____

3) _____

TRAINER/EVALUATOR DATA


Trainer/Evaluator Name: _____ ICS position on Incident _____

Request # (A, C, E, or O): _____


Home Unit: _____ Agency Designator (ex. CA-MNF): _____

Work Address: _____ City: _____

State: _____ Zip Code: _____ Cell Phone: _____



Human Resource Message



The Whole World Stinks

One Sunday afternoon, a cranky grandfather was visiting his family. As he lay down to take a nap, his grandson decided to have a little fun by putting Limburger cheese on Grandfather's mustache. Soon, grandpa awoke with a snort and charged out of the bedroom saying, "This room stinks." Through the house he went, finding every room smelling the same. Desperately he made his way outside only to find that "The whole world stinks!"

So it is when we fill our minds with negativism. Everything we experience and everybody we encounter will carry the scent we hold in our mind.

Wise men and philosophers throughout the ages have disagreed on many things, but many are in unanimous agreement on one point: "We become what we think about." Ralph Waldo Emerson said, "A man is what he thinks about all day long." The Roman emperor Marcus Aurelius put it this way: "A man's life is what his thoughts make of it." In the Bible we find: "As a man thinks in his heart, so is he."

Sunny Santos, HRSP,

707-561-2437

Trackable Property


Send the following information, by end of shift, to the Supply Unit Leader at

hirz2018ap@gmail.com or


text to 916-300-8116

Lat/Long:
Descriptive location:
Trackable ID# and/or picture of label:
Contact name and number:

TRACKABLE ID :



0870-NRK-0148-61634



UNIT LOG		1. Incident Name	2. Date Prepared	3. Time Prepared
4. Unit Name/Designators		5. Unit Leader (Name and Position)		6. Operational Period
7. Personnel Roster Assigned				
Name		ICS Position		Home Base
8. Activity Log				
Time		Major Events		
9. Prepared by (Name and Position)				