


Walker Fire Incident Action Plan

CA-PNF-001324

P5MQ4F (0511)






CIIMT14

09/08/19 Day Shift


0600 - 1800




INCIDENT OBJECTIVES (ICS 202)

1. Incident Name:		2. Operational Period: DAY	
WALKER		Date/Time From: 09/08/2019 0600	Date/Time To: 09/08/2019 1800
		SUN	SUN
3. Objective(s):			
<p>Management Objectives</p> <ol style="list-style-type: none"> 1. Ensure firefighter and public safety by using strategies and tactics that mitigate known and anticipated hazards while providing for the highest probability of success. 2. Provide accurate and timely fire information through interagency and public coordination. 3. Maintain and enhance relationships with the represented agencies, stakeholders, local land owners and the general public. 4. Protect and understand the cultural values and natural resources in the fire area at risk to create risk-based decisions. <p>Control Objectives</p> <p>In order to minimize the threat to private inholdings, the community of Taylorsville, and communities along Highway 395 between Milford and Janesville, Highway 395, hydropower facilities, and community watersheds keep the Walker fire:</p> <ul style="list-style-type: none"> *East of Hosselkus Creek *North of Davis Lake *West of Highway 177 and the Escarpment Ridge *South of Antelope Lake 			
4. Operational Period Command Emphasis:			
<p>Provide structure defense in all Divisions.</p> <p>Continue fireline construction in DIV J and DIV K to keep all operations north of Walker Mine.</p> <p>Continue to construct fireline and support existing established fireline along the 42 Road.</p> <p>Driving is one of our most dangerous activities. Engaged driving is safe driving. This means being situationally aware and observing speed limits.</p>			
General Situational Awareness:			
<p>Hazards identified of mine shafts and addits (DIV K).</p> <p>Keep out of Walker Mine area at least 1/2 mile (DIV J).</p> <p>Hazard trees (snags) and fallen trees in roadways (DIV A and DIV Z).</p>			
5. Site Safety Plan Required? Yes <input type="checkbox"/> No <input checked="" type="checkbox"/>			
Approved Site Safety Plan(s) Located at:			
6. Incident Action Plan (the items checked below are included in this Incident Action Plan):			
<input checked="" type="checkbox"/> ICS 202	<input type="checkbox"/> ICS 207	Other Attachments:	
<input checked="" type="checkbox"/> ICS 203	<input type="checkbox"/> ICS 208	<input checked="" type="checkbox"/> TRAINING MESSAGE	
<input checked="" type="checkbox"/> ICS 204	<input checked="" type="checkbox"/> ICS 220	<input checked="" type="checkbox"/> SAFETY MESSAGE	
<input checked="" type="checkbox"/> ICS 205	<input checked="" type="checkbox"/> Map/Chart	<input type="checkbox"/>	
<input type="checkbox"/> ICS 205A	<input checked="" type="checkbox"/> Weather Forecast/Tides/Currents	<input type="checkbox"/>	
<input checked="" type="checkbox"/> ICS 206			
7. Prepared by: ARTIE COLSON		Position/Title: PSC2	Signature: 
8. Approved by Incident Commander:		Name: 	Signature: 
ICS 202	IAP Page	Date/Time:	

ORGANIZATION ASSIGNMENT LIST (ICS 203)

1. Incident Name:		2. Operational Period: DAY	
WALKER		Date/Time From: 09/08/2019 0600	SUN
		Date/Time To: 09/08/2019 1800	SUN
3. Incident Commander(s) and Command Staff:		UNIT JOE MEHCIZ	
IC/JC	MIKE STRAWHUN STEVE WATKINS	MEDICAL UNIT	KEVIN ALBERTSON
DEPUTY	DAVID COOPER	SECURITY UNIT	FERNANDO GOMEZ
SAFETY OFFICER	GREG MARFIL JIMMIE ROCHA (T)	FOOD UNIT	MIKE CHAPMAN LARRY DIRK (T)
INFORMATION OFFICER	ROYJINDAR SINGH KEVIN TIDWELL (T)	7. Operations Section:	
LIAISON OFFICER	ALLEN JOHNSON	DAY OPS SECTION CHIEF	JOHN GOSS TODD MCNEAL (T)
4. Agency/Organization Representative(s):		NIGHT OPS SECTION CHIEF	
Agency/Organization	Name	PLANNING OPS	DAVID UPDIKE PETE HARRIS (T)
AGENCY ADMINISTRATOR	TERRI SIMON JACKSON CHRIS CARLTON	OPS SECTION CHIEF	
AGENCY REP	MICKI SMITH	DEPUTY OPS SECTION CHIEF	
PG&E	ROB CONE	STAGING AREA	
PCSO	CARSON WINGFIELD		
5. Planning Section:		DIVISION/GROUP	A SHANE SANTOS GILES MCGERVY (T)
CHIEF	ARTIE COLSON CHRIS FRY (T)	DIVISION/GROUP	E TBD
DEPUTY		DIVISION/GROUP	G TBD
RESOURCES UNIT	RUTH ELLISON KELLY MOSINSKI; NANCY PHILLIPE (T)	DIVISION/GROUP	I BROOKE NUNEZ
SITUATION UNIT	MARK LEMON JOHN LEBLANC (T)	DIVISION/GROUP	J LELAND RATCLIFF CHRIS VOELKER
DEMOBILIZATION UNIT	JULIE ROBERTS	DIVISION/GROUP	K ERIC RICE GABE FOSTER (T)
DOCUMENTATION UNIT	RYAN CACANANDO	DIVISION/GROUP	Z STEVE ZAVALLA GREG PELSMA (T)
FIRE BEHAVIOR ANALYST		DIVISION/GROUP	STRUCTURE GROUP EAST STEVE BURNS
HUMAN RESOURCE SPECIALIST	DAVID COOPER	DIVISION/GROUP	STRUCTURE GROUP WEST BRUCE JACKSON RYAN WAGGONER (T)
TRAINING SPECIALIST	JOE LABAK	7b. Air Operations Branch:	
GIS SPECIALIST	STEVE PENNY RICHARD MURILLO	AIR OPS BRANCH DIRECTOR	BRIAN SEXTON
TECHNOLOGY SUPPORT SPECIALIST	ALEX HENNEN	AIR ATTACK SUPERVISOR	MARK BABIERACKI
INCIDENT METEOROLOGIST	MICHAEL SMITH	AIR SUPPORT SUPERVISOR	
6. Logistics Section:		HELICOPTER COORDINATOR	
CHIEF	AARON DUNCAN MARK RATEKIN (T)	AIR TANKER COORDINATOR	
DEPUTY	TRACY STELMAN	8. Finance/Administration Section:	
SUPPLY UNIT	DAVID GERSTUNG	CHIEF	JOAN DISNEY
FACILITIES UNIT	MATT WIGGINS	DEPUTY	
GROUND SUPPORT UNIT	VERN SMITH	TIME UNIT	TIFFANIE SACHSE-SANTI
COMMUNICATIONS	JOE MEHCIZ	PROCUREMENT UNIT	
9. Prepared By:	Name: RUTH ELLISON/KELLY MOSINSKI (T)	Position/Title: RESL	Signature: 
ICS 203	IAP Page	Date/Time: 09/07/2019 1604	

ORGANIZATION ASSIGNMENT LIST (ICS 203)

1. Incident Name:		2. Operational Period: DAY	
WALKER		Date/Time From: 09/08/2019 0600 SUN	Date/Time To: 09/08/2019 1800 SUN
COMPENSATION UNIT			
COST UNIT			
	JOAN DISNEY SANDRA TARVIN (T)		
9. Prepared By:	Name: RUTH ELLISON/KELLY MOSINSKI (T)	Position/Title: RESL	Signature: 
ICS 203	IAP Page	Date/Time: 09/07/2019 1604	



INCIDENT Weather Forecast

FORECAST NO: 2

NAME OF FIRE: Walker Fire

PREDICTION FOR: Sunday Day SHIFT

UNIT: Plumas NF

SHIFT DATE: Sept 8, 2019

SIGNED: Mike Smith *Mike Smith*

TIME AND DATE

Incident Meteorologist

FORECAST ISSUED: 2100 Sept 7, 2019

WEATHER DISCUSSION: A low pressure system in the Gulf of Alaska will pivot several small scale weather disturbances through the Pacific Northwest and far northern California over the next several days. One of these disturbances past to the north Saturday night bringing gusty evening winds to be followed today by cooler temperatures and higher humidity. Lighter winds are expected today as Norcal sits between systems. Another one of these systems will move into the Pacific Northwest on Monday keeping conditions mild and bringing increased winds but not as strong as we saw yesterday. Yet another weather system will pivot through Norcal on Tuesday bringing still cooler temperatures, higher RH and even a chance for showers.

WEATHER FORECAST:

WEATHER: Mostly Sunny except smoke in the valley through about noon.

TEMPERATURES: Maximum temperatures 75 to 83.

HUMIDITY: Minimum humidity 22-27%.

20 FT WINDS:

RIDGETOP - West winds 2 to 5 mph in the morning hours picking up after about 1100 to 5-10 mph with gusts up to about 15 to occasionally 20 mph in the late afternoon.

SLOPE/VALLEY - Light downslope in the morning becoming upcanyon mainly southwest to northwest 3 to 6 mph with occasional gusts to 14 mph in the afternoon.

HAINES INDEX: 3

STABILITY/INVERSION: More stable than on Saturday with inversions breaking around noon.

OUTLOOK FOR Sunday night: Scattered clouds developing. Minimum temperatures 35-45. Max RH recovery 70-80% ridges to over 85% lower slopes. Winds southwest to west 5-10 mph on the ridges after about 2000 becoming light downslope on the slopes

OUTLOOK FOR Monday: Scattered clouds. Max temperatures 70-78. Min RH 27-34%. Ridge winds southwest to west 10-15 mph with occasional gusts to 20 mph. Slope winds mainly southwest to northwest 6-10 mph with gusts up to about 15 mph.

Extended forecast for Tuesday: Mostly Cloudy with a chance of showers or afternoon thunderstorms. Max temperatures 65-73. Ridge winds mainly northwest 5-10 mph gusts to 15 mph. Slope winds upslope to upcanyon mainly southwest to northwest 5-10 mph.



Sunrise Today: 6:37

Sunset tonight: 7:23



Division/Group Assignment List (ICS 204 WF)
Controlled Unclassified Information//Basic

1. Incident Name:		3.				
WALKER		Branch:		Division/Group:		
2. Operational Period:		A				
DAY						
Date/Time From: 09/08/2019 0600	SUN	Date/Time To: 09/08/2019 1800	SUN			
4. Operations Personnel						
OPERATIONS CHIEF		JOHN GOSS / TODD MCNEAL (T)		BRANCH DIRECTOR		
DIVISION/GROUP SUPERVISOR		SHANE SANTOS GILES MCGERVY (T)		AIR ATTACK SUPERVISOR		
5. Resources Assigned this Period						
Strike Team / Task Force / Resource Designator	LWD	Leader	Number Persons	Drop Off PT./Time	Pick Up PT./Time	
CREW - T1 - PALOMAR IHC	09/13		21	TAYLORSVILLE/0600	TAYLORSVILLE/1800	
CREW - T2IA - MENDOCINO	09/18	ERNEST CECCON	18	TAYLORSVILLE/0600	TAYLORSVILLE/1800	
ENG - T3 - MNF 336	09/10			TAYLORSVILLE/0600	TAYLORSVILLE/1800	
ENG - T3 - PNF 320		COLLIN SHAFER		TAYLORSVILLE/0600	TAYLORSVILLE/1800	
DOZ - T2 - ROEN E-170	09/20	MIKE RYAN	2	TAYLORSVILLE/0600	TAYLORSVILLE/1800	
DOZ - T2 - ROEN E-171	09/20	CODY TAYLOR	2	TAYLORSVILLE/0600	TAYLORSVILLE/1800	
FALLER MOD - TISSOT	09/20	CLINT TISSOT	2	TAYLORSVILLE/0600	TAYLORSVILLE/1800	
TFLD	09/20	CLAY STEPHENS	1	TAYLORSVILLE/0600	TAYLORSVILLE/1800	
HEQB	09/18	KEVIN DAUGHERTY	1	TAYLORSVILLE/0600	TAYLORSVILLE/1800	
FELB		TIMOTHY SNYDER	1	TAYLORSVILLE/0600	TAYLORSVILLE/1800	
FELB	09/20	KURT HECKEROTH	1	TAYLORSVILLE/0600	TAYLORSVILLE/1800	
SOF2	09/19	PEDRO MARTINEZ	1	TAYLORSVILLE/0600	TAYLORSVILLE/1800	
SOFR (T)	09/20	JESSE KNOX	1	TAYLORSVILLE/0600	TAYLORSVILLE/1800	
FEMP		BRIAN HARRIS	1	TAYLORSVILLE/0600	TAYLORSVILLE/1800	
FEMT		WALTER SCRUGGS	1	TAYLORSVILLE/0600	TAYLORSVILLE/1800	
6. Control Operations/Work Assignments:						
Prep and hold the Antelope Lake road and the 28N03 road south of the lake and heading east to DIV E.						
7. Special Instructions:						
8. Division/Group Communication Summary						
Function	Channel	RX Frequency N/W	RX Tone/NAC	TX Frequency N/W	TX Tone/NAC	Mode
COMMAND	#1 - PNF FN	170.5500N		164.8750N	T5 - 146.2	A
TACTICAL	#5 - NIFC TAC 1	168.0500N		168.0500N		A
AIR TO GROUND	#13 - A/G TAC	169.2000N		169.2000N		A
AIR TO GROUND	#14 - A/G CMD	167.9500N		167.9500N		A
MEDICAL	#15 - CALCORD	156.0750N	T6 - 156.7	156.0750N	T6 - 156.7	A
AIR GUARD	#16 - AIR GUARD	168.6250N		168.6250N	T1 - 110.9	A
9. Prepared By (Resource Unit Leader)		Approved By (Planning Section Chief)		Date	Time	
RUTH ELLISON / KELLY MOSINSKI (T)		ARTIE COLSON <i>Artie Colson</i>		09/07/2019	2345	

Division/Group Assignment List (ICS 204 WF)
Controlled Unclassified Information//Basic

1. Incident Name:		3.				
WALKER		Branch:		Division/Group:		
2. Operational Period:		E				
DAY						
Date/Time From: 09/08/2019 0600	SUN	Date/Time To: 09/08/2019 1800	SUN			
4. Operations Personnel						
OPERATIONS CHIEF		JOHN P GOSS TODD MCNEAL (T)		BRANCH DIRECTOR		
DIVISION/GROUP SUPERVISOR		AIR ATTACK SUPERVISOR				
5. Resources Assigned this Period						
Strike Team / Task Force / Resource Designator	LWD	Leader	Number Persons	Drop Off PT./Time	Pick Up PT./Time	
ENG - T3 - DANA LAW E-192	09/21		3	TAYLORSVILLE/0600	TAYLORSVILLE/1800	
ENG - T3 - CHIHUAHUA E-195	09/21	JOHN BADJAR	3	TAYLORSVILLE/0600	TAYLORSVILLE/1800	
ENG - T3 - FIREANT E-187	09/21	CHRIS ANTHIS	3	TAYLORSVILLE/0600	TAYLORSVILLE/1800	
ENG - T3 - J3 E-189	09/21		3	TAYLORSVILLE/0600	TAYLORSVILLE/1800	
ENG - T3 - BLACK RANGE E-182				TAYLORSVILLE/0600	TAYLORSVILLE/1800	
ENG - T3 - COLUMBUS E-180	09/21	COLTON COWWGER	4	TAYLORSVILLE/0600	TAYLORSVILLE/1800	
ENG - T3 - RED LODGE E-179	09/21	RAY HANK	4	TAYLORSVILLE/0600	TAYLORSVILLE/1800	
ENG - T3 - GREATER EAGLE E-199	09/21	CLAYTON D FORSYTH	5	TAYLORSVILLE/0600	TAYLORSVILLE/1800	
6. Control Operations/Work Assignments: Scout for opportunities for direct and indirect line.						
7. Special Instructions:						
8. Division/Group Communication Summary						
Function	Channel	RX Frequency N/W	RX Tone/NAC	TX Frequency N/W	TX Tone/NAC	Mode
COMMAND	#1 - PNF FN	170.5500N		164.8750N	5 (146.2)	A
TACTICAL	#11 - VFIRE24	154.2725N	T6 - 156.7	154.2725N	T6 - 156.7	A
AIR TO GROUND	#13 A/G TAC	169.2000N		169.2000N		A
AIR TO GROUND	#14 - A/G CMD	167.9500N		167.9500N		A
MEDICAL	#15 - CALCORD	156.0750N	T6 - 156.7	156.0750N	T6 - 156.7	A
AIR GUARD	#16 - AIR GUARD	168.6250N		168.6250N	T1 - 110.9	A
9. Prepared By (Resource Unit Leader)		Approved By (Planning Section Chief)		Date	Time	
				09/21/19	2345	

Division/Group Assignment List (ICS 204 WF)
Controlled Unclassified Information//Basic

1. Incident Name:		3.				
WALKER		Branch:		Division/Group:		
2. Operational Period:		DAY				
Date/Time From: 09/08/2019 0600 SUN		Date/Time To: 09/08/2019 1800 SUN		G		
4. Operations Personnel						
OPERATIONS CHIEF		JOHN GOSS TODD MCNEAL (T)		BRANCH DIRECTOR		
DIVISION/GROUP SUPERVISOR		AIR ATTACK SUPERVISOR				
5. Resources Assigned this Period						
Strike Team / Task Force / Resource Designator		LWD	Leader	Number Persons	Drop Off PT./Time	Pick Up PT./Time
6. Control Operations/Work Assignments:						
Scout for opportunities for direct and indirect line.						
7. Special Instructions:						
8. Division/Group Communication Summary						
Function	Channel	RX Frequency N/W	RX Tone/NAC	TX Frequency N/W	TX Tone/NAC	Mode
COMMAND	#1 - PNF FN	170.5500N		164.8750N	5 (146.2)	A
TACTICAL	#12 - VFIRE25	154.2875N	T6 - 156.7	154.2875N	T6 - 156.7	A
AIR TO GROUND	#13 - A/G TAC	169.2000N		169.2000N		A
AIR TO GROUND	#14 A/G CMD	167.9500N		167.9500N		A
MEDICAL	#15 - CALCORD	156.0750N	T6 - 156.7	156.0750N	T6 - 156.7	A
AIR GUARD	#16 - AIR GUARD	168.6250N		168.6250N	T1 - 110.9	A
9. Prepared By (Resource Unit Leader)		Approved By (Planning Section Chief)		Date	Time	
				9/17/19	2345	

Division/Group Assignment List (ICS 204 WF)
Controlled Unclassified Information//Basic

1. Incident Name:			3.			
WALKER			Branch:		Division/Group:	
2. Operational Period: DAY						
Date/Time From: 09/08/2019 0600 SUN		Date/Time To: 09/08/2019 1800 SUN				
4. Operations Personnel						
OPERATIONS CHIEF		JOHN GOSS / TODD MCNEAL (T)		BRANCH DIRECTOR		
DIVISION/GROUP SUPERVISOR		BROOKE NUNEZ		AIR ATTACK SUPERVISOR		
5. Resources Assigned this Period						
Strike Team / Task Force / Resource Designator		LWD	Leader	Number Persons	Drop Off PT./Time	Pick Up PT./Time
CREW - T1 - SMITH RIVER IHC		09/17	DOUG DENLINGER	20	TAYLORSVILLE/0600	TAYLORSVILLE/1800
ENG - T3 - LNF 62		09/19	MATT MASON	5	TAYLORSVILLE/0600	TAYLORSVILLE/1800
ENG - T3 - LNF 315		09/19	KEVIN YOST	5	TAYLORSVILLE/0600	TAYLORSVILLE/1800
ENG - T4 - J3 CONTRACTING		09/18	JAMES TILLERY	3	TAYLORSVILLE/0600	TAYLORSVILLE/1800
FALLER MOD 17 - NORTH ZONE		09/18	BILL SMITH	2	TAYLORSVILLE/0600	TAYLORSVILLE/1800
WT - T2 - BENS TRUCK		09/19	ANARBOL TOIRES	1	TAYLORSVILLE/0600	TAYLORSVILLE/1800
WT - T2 - 49ER E-166		09/19	DICK SASSER	1	TAYLORSVILLE/0600	TAYLORSVILLE/1800
HEQB		09/19	RODNEY G HELZER	1	TAYLORSVILLE/0600	TAYLORSVILLE/1800
SOF2		09/19	PEDRO MARTINEZ	1	TAYLORSVILLE/0600	TAYLORSVILLE/1800
SOFR (T)		09/20	JESSE KNOX	1	TAYLORSVILLE/0600	TAYLORSVILLE/1800
READ		09/18	MIGUEL J JEFFREY	1	TAYLORSVILLE/0600	TAYLORSVILLE/1800
READ		09/19	ARTHUR SPRUNGER	1	TAYLORSVILLE/0600	TAYLORSVILLE/1800
6. Control Operations/Work Assignments: Scout for opportunities for direct and indirect line.						
7. Special Instructions:						
8. Division/Group Communication Summary						
Function	Channel	RX Frequency N/W	RX Tone/NAC	TX Frequency N/W	TX Tone/NAC	Mode
COMMAND	#1 - PNF FN	170.5500N		164.8750N	T5 - 146.2	A
TACTICAL	#6 - NIFC TAC 3	168.6000N		168.6000N		A
AIR TO GROUND	#13 - A/G TAC	169.2000N		169.2000N		A
AIR TO GROUND	#14 - A/G CMD	167.9500N		167.9500N		A
MEDICAL	#15 - CALCORD	156.0750N	T6 - 156.7	156.0750N	T6 - 156.7	A
AIR GUARD	#16 - AIR GUARD	168.6250N		168.6250N	T1 - 110.9	A
9. Prepared By (Resource Unit Leader) RUTH ELLISON KELLY MOSINSKI (T)			Approved By (Planning Section Chief) ARTIE COLSON <i>Artie Colson</i>		Date 09/07/2019	Time 2345

Division/Group Assignment List (ICS 204 WF)
 Controlled Unclassified Information//Basic

1. Incident Name:		3.				
WALKER		Branch:		Division/Group:		
2. Operational Period:		DAY				
Date/Time From: 09/08/2019 0600 SUN		Date/Time To: 09/08/2019 1800 SUN				
4. Operations Personnel						
OPERATIONS CHIEF		JOHN GOSS / TODD MCNEAL (T)		BRANCH DIRECTOR		
DIVISION/GROUP SUPERVISOR		LELAND RATCLIFF CHRIS VOELKER (T)		AIR ATTACK SUPERVISOR		
5. Resources Assigned this Period						
Strike Team / Task Force / Resource Designator		LWD	Leader	Number Persons	Drop Off PT./Time	Pick Up PT./Time
CREW - T1 - ELDORADO IHC		09/19	AARON HUMPHREY	19	TAYLORSVILLE/0600	TAYLORSVILLE/1800
CREW - T2IA - IRON MOUNTAIN		09/19	ERIC L POTTER	19	TAYLORSVILLE/0600	TAYLORSVILLE/1800
ENG - T3 - S/T - 3645C		09/19	TERRY WARLICK	27	TAYLORSVILLE/0600	TAYLORSVILLE/1800
DOZ - T2 - LONESTAR E-10					TAYLORSVILLE/0600	TAYLORSVILLE/1800
DOZ - T2 - PRECISION			JACK LAWS		TAYLORSVILLE/0600	TAYLORSVILLE/1800
DOZ - T2 - NORTHSTATE E-12					TAYLORSVILLE/0600	TAYLORSVILLE/1800
DOZ - T2 - HENDON		09/20	DOUG HENDON	2	TAYLORSVILLE/0600	TAYLORSVILLE/1800
DOZ - T2 - GRAHAM E-169		09/20	JEFF GRAHAM	2	TAYLORSVILLE/0600	TAYLORSVILLE/1800
WT - T1 - LOGUE E-174		09/20	ALLEN	1	TAYLORSVILLE/0600	TAYLORSVILLE/1800
WT - T2 - PARTRIDGE E-234			WARREN		TAYLORSVILLE/0600	TAYLORSVILLE/1800
FALLER MOD 16 - NORTH ZONE		09/18	GARY BURG	2	TAYLORSVILLE/0600	TAYLORSVILLE/1800
HEQB			CODY CAMARA	1	TAYLORSVILLE/0600	TAYLORSVILLE/1800
HEQB		09/18	KEVIN DAUGHERTY	1	TAYLORSVILLE/0600	TAYLORSVILLE/1800
HEQB		09/20	ANDY BUMGARNER	1	TAYLORSVILLE/0600	TAYLORSVILLE/1800
TFLD		09/20	RICHARD Z SANDOVAL	1	TAYLORSVILLE/0600	TAYLORSVILLE/1800
SOF2		09/20	JACK WISE	1	TAYLORSVILLE/0600	TAYLORSVILLE/1800
FEMP			TUCKER NEVIN	1	TAYLORSVILLE/0600	TAYLORSVILLE/1800
FEMT			SHAWN OLSON	1	TAYLORSVILLE/0600	TAYLORSVILLE/1800
8. Division/Group Communication Summary						
Function	Channel	RX Frequency N/W	RX Tone/NAC	TX Frequency N/W	TX Tone/NAC	Mode
COMMAND	#1 - PNF FN	170.5500N		164.8750N	T5 - 146.2	A
TACTICAL	#7 - NIFC TAC 5	166.7250N		166.7250N		A
AIR TO GROUND	#13 - A/G TAC	169.2000N		169.2000N		A
AIR TO GROUND	#14 - A/G CMD	167.9500N		167.9500N		A
MEDICAL	#15 - CALCORD	156.0750N	T6 - 156.7	156.0750N	T6 - 156.7	A
AIR GUARD	#16 - AIR GUARD	168.6250N		168.6250N	T1 - 110.9	A
9. Prepared By (Resource Unit Leader)		Approved By (Planning Section Chief)			Date	Time
RUTH ELISON / KELLY MOSINSKI (T)		ARTIE COLSON			09/07/2019	2345

Division/Group Assignment List (ICS 204 WF)
 Controlled Unclassified Information//Basic

1. Incident Name:		3.				
WALKER		Branch:		Division/Group:		
2. Operational Period:		DAY				
Date/Time From:		Date/Time To:		J		
09/08/2019 0600 SUN		09/08/2019 1800 SUN				
4. Operations Personnel						
OPERATIONS CHIEF		JOHN GOSS / TODD MCNEAL (T)		BRANCH DIRECTOR		
DIVISION/GROUP SUPERVISOR		LELAND RATCLIFF CHRIS VOELKER (T)		AIR ATTACK SUPERVISOR		
5. Resources Assigned this Period						
Strike Team / Task Force / Resource Designator		LWD	Leader	Number Persons	Drop Off PT./Time	Pick Up PT./Time
FOBS		09/20	CHARLES BRICKEY	1	TAYLORSVILLE/0600	TAYLORSVILLE/1800
FOBS(T)			TANYA COSTELLO	1	TAYLORSVILLE/0600	TAYLORSVILLE/1800
6. Control Operations/Work Assignments:						
Look for opportunities for direct and indirect line construction						
7. Special Instructions:						
Watch out for mine shafts and addits						
8. Division/Group Communication Summary						
Function	Channel	RX Frequency N/W	RX Tone/NAC	TX Frequency N/W	TX Tone/NAC	Mode
COMMAND	#1 - PNF FN	170.5500N		164.8750N	T5 - 146.2	A
TACTICAL	#7 - NIFC TAC 5	166.7250N		166.7250N		A
AIR TO GROUND	#13 - A/G TAC	169.2000N		169.2000N		A
AIR TO GROUND	#14 - A/G CMD	167.9500N		167.9500N		A
MEDICAL	#15 - CALCORD	156.0750N	T6 - 156.7	156.0750N	T6 - 156.7	A
AIR GUARD	#16 - AIR GUARD	168.6250N		168.6250N	T1 - 110.9	A
9. Prepared By (Resource Unit Leader)		Approved By (Planning Section Chief)		Date	Time	
RUTH ELLISON - KELLY MCSINSKI (T)		ARTIE COLSON		09/07/2019	2345	

Division/Group Assignment List (ICS 204 WF)
Controlled Unclassified Information//Basic

1. Incident Name:		3.				
WALKER		Branch:		Division/Group:		
2. Operational Period:		DAY				
Date/Time From: 09/08/2019 0600 SUN		Date/Time To: 09/08/2019 1800 SUN				
		K				
4. Operations Personnel						
OPERATIONS CHIEF		JOHN GOSS / TODD MCNEAL (T)		BRANCH DIRECTOR		
DIVISION/GROUP SUPERVISOR		ERIC RICE GABE FOSTER (T)		AIR ATTACK SUPERVISOR		
5. Resources Assigned this Period						
Strike Team / Task Force / Resource Designator		LWD	Leader	Number Persons	Drop Off PT./Time	Pick Up PT./Time
CREW - T1 - VALVERMO IHC			MATT RAMSTEAD		TAYLORSVILLE/0600	TAYLORSVILLE/1800
CREW - T2 - FIRESTORM 19				21	TAYLORSVILLE/0600	TAYLORSVILLE/1800
ENG - T3 - S/T 5780C					TAYLORSVILLE/0600	TAYLORSVILLE/1800
ENG - T3 - PNF 312		09/18	JOEL BRONK	5	TAYLORSVILLE/0600	TAYLORSVILLE/1800
DOZ - T2 - BTU 2140					TAYLORSVILLE/0600	TAYLORSVILLE/1800
DOZ - T2 - LONESTAR (E-10)					TAYLORSVILLE/0600	TAYLORSVILLE/1800
DOZ - T2 - PNF 1		09/17	SCOTT SIBBALD	2	TAYLORSVILLE/0600	TAYLORSVILLE/1800
DOZ - T2 - NORTHSTATE E-11 (24 HOUR)					TAYLORSVILLE/0600	TAYLORSVILLE/1800
DOZ - T2 - GRAHAM E-169		09/20	JEFF GRAHAM	2	TAYLORSVILLE/0600	TAYLORSVILLE/1800
WT - T2 - MDF 257					TAYLORSVILLE/0600	TAYLORSVILLE/1800
WT - T1 - B&G			WARREN P		TAYLORSVILLE/0600	TAYLORSVILLE/1800
FEMP			GENO HIGMAN	1	TAYLORSVILLE/0600	TAYLORSVILLE/1800
FEMT			KURT RHOADES	1	TAYLORSVILLE/0600	TAYLORSVILLE/1800
SOF2		09/20	JACK WISE	1	TAYLORSVILLE/0600	TAYLORSVILLE/1800
6. Control Operations/Work Assignments:						
Look for opportunities for direct and indirect line construction. Hold fire on road system and existing dozer lines.						
7. Special Instructions:						
8. Division/Group Communication Summary						
Function	Channel	RX Frequency N/W	RX Tone/NAC	TX Frequency N/W	TX Tone/NAC	Mode
COMMAND	#1 - PNF FN	170.5500N		164.8750N	T5 - 146.2	A
TACTICAL	#8 - NIFC TAC 6	166.7750N		166.7750N		A
AIR TO GROUND	#13 - A/G TAC	169.2000N		169.2000N		A
AIR TO GROUND	#14 - A/G CMD	167.9500N		167.9500N		A
MEDICAL	#15 - CALCORD	156.0750N	T6 - 156.7	156.0750N	T6 - 156.7	A
AIR GUARD	#16 - AIR GUARD	168.6250N		168.6250N	T1 - 110.9	A
9. Prepared By (Resource Unit Leader)		Approved By (Planning Section Chief)		Date	Time	
RUTH ELVISON / KELLY MOSINSKI (T)		ARTIE COLSON		09/07/2019	2345	

Division/Group Assignment List (ICS 204 WF)
Controlled Unclassified Information//Basic

1. Incident Name:		3.	
WALKER		Branch:	Division/Group:
2. Operational Period: DAY			K
Date/Time From: 09/08/2019 0600 SUN	Date/Time To: 09/08/2019 1800 SUN		
4. Operations Personnel			
OPERATIONS CHIEF	JOHN GOSS / TODD MCNEAL (T)	BRANCH DIRECTOR	
DIVISION/GROUP SUPERVISOR	ERIC RICE GABE FOSTER (T)	AIR ATTACK SUPERVISOR	

7. Special Instructions:
Watch out for mine shafts and addits

8. Division/Group Communication Summary

Function	Channel	RX Frequency N/W	RX Tone/NAC	TX Frequency N/W	TX Tone/NAC	Mode
COMMAND	#1 - PNF FN	170.5500N		164.8750N	T5 - 146.2	A
TACTICAL	#8 - NIFC TAC 6	166.7750N		166.7750N		A
AIR TO GROUND	#13 - A/G TAC	169.2000N		169.2000N		A
AIR TO GROUND	#14 - A/G CMD	167.9500N		167.9500N		A
MEDICAL	#15 - CALCORD	156.0750N	T6 - 156.7	156.0750N	T6 - 156.7	A
AIR GUARD	#16 - AIR GUARD	168.6250N		168.6250N	T1 - 110.9	A

9. Prepared By (Resource Unit Leader) RUTH ELLISON / KELLY MOSINSKI (T)	Approved By (Planning Section Chief) ARTIE COLSON <i>Artie Colson</i>	Date 09/07/2019	Time 2345
---	---	---------------------------	---------------------

Division/Group Assignment List (ICS 204 WF)
Controlled Unclassified Information//Basic

1. Incident Name:		3.	
WALKER		Branch:	Division/Group:
2. Operational Period:		Z	
DAY			
Date/Time From: 09/08/2019 0600 SUN	Date/Time To: 09/08/2019 1800 SUN		

4. Operations Personnel			
OPERATIONS CHIEF	JOHN GOSS / TODD MCNEAL (T)	BRANCH DIRECTOR	
DIVISION/GROUP SUPERVISOR	STEVE ZAVALLA GREG PELSMA (T)	AIR ATTACK SUPERVISOR	

5. Resources Assigned this Period					
Strike Team / Task Force / Resource Designator	LWD	Leader	Number Persons	Drop Off PT./Time	Pick Up PT./Time
CREW - T1 - KERN VALLEY	09/17	NATHAN A NELMS	20	TAYLORSVILLE/0600	TAYLORSVILLE/1800
CREW - T1 - KINGS RIVER IHC	09/10	JOAQUIN R MARQUEZ	20	TAYLORSVILLE/0600	TAYLORSVILLE/1800
ENG - T3 - FIRESTORM 9901	09/19	RICK SANDICH	3	TAYLORSVILLE/0600	TAYLORSVILLE/1800
ENG - T3 - WOODS 27				TAYLORSVILLE/0600	TAYLORSVILLE/1800
ENG - T3 - S/T - 6631C	09/18	CLINTON THOMAS GREEN	27	TAYLORSVILLE/0600	TAYLORSVILLE/1800
FALLER MOD 2 TIMBER SMITH	09/20	K SMITH	2	TAYLORSVILLE/0600	TAYLORSVILLE/1800
FALLER MOD 18 NORTHZONE	09/20		2	TAYLORSVILLE/0600	TAYLORSVILLE/1800
WT - T2 - ENF WT 21	09/18	LINDSAY DALLISON	2	TAYLORSVILLE/0600	TAYLORSVILLE/1800
WT - T2 - LNF 3	09/18	SCOTT LELAND CONWAY	1	TAYLORSVILLE/0600	TAYLORSVILLE/1800
WT - T2 - BEN'S TRUCK	09/19	JOHN BRADLEY	1	TAYLORSVILLE/0600	TAYLORSVILLE/1800
FEMP		CASEY ZENGER	1	TAYLORSVILLE/0600	TAYLORSVILLE/1800
FEMT		JAMES WALKER	1	TAYLORSVILLE/0600	TAYLORSVILLE/1800
READ	09/20	KURT SABLE	1	TAYLORSVILLE/0600	TAYLORSVILLE/1800
READ	09/18	KELBY GARDINER	1	TAYLORSVILLE/0600	TAYLORSVILLE/1800
READ	09/21	DAVID IMMELCEF	1	TAYLORSVILLE/0600	TAYLORSVILLE/1800
SOF2	09/20	BARRY HOGGE	1	TAYLORSVILLE/0600	TAYLORSVILLE/1800

6. Control Operations/Work Assignments:
 Look for opportunities for direct and indirect line construction. Hold fire on road and existing dozer line.

8. Division/Group Communication Summary						
Function	Channel	RX Frequency N/W	RX Tone/NAC	TX Frequency N/W	TX Tone/NAC	Mode
COMMAND	#1 - PNF FN	170.5500N		164.8750N	T5 - 146.2	A
TACTICAL	#9 - NIFC TAC 7	168.2500N		168.2500N		A
AIR TO GROUND	#13 - A/G TAC	169.2000N		169.2000N		A
AIR TO GROUND	#14 - A/G CMD	167.9500N		167.9500N		A
MEDICAL	#15 - CALCORD	156.0750N	T6 - 156.7	156.0750N	T6 - 156.7	A
AIR GUARD	#16 - AIR GUARD	168.6250N		168.6250N	T1 - 110.9	A

9. Prepared By (Resource Unit Leader) RUTH ELLISON / KELLY MOSINSKI (T)	Approved By (Planning Section Chief) ARTIE COLSON	Date 09/07/2019	Time 2345
---	---	---------------------------	---------------------

Division/Group Assignment List (ICS 204 WF)

Controlled Unclassified Information//Basic

1. Incident Name:			3.			
WALKER			Branch:		Division/Group:	
2. Operational Period:			STRUCTURE GROUP WEST			
DAY						
Date/Time From: 09/08/2019 0600 SUN		Date/Time To: 09/08/2019 1800 SUN				
4. Operations Personnel						
OPERATIONS CHIEF		JOHN GOSS / TODD MCNEAL (T)		BRANCH DIRECTOR		
DIVISION/GROUP SUPERVISOR		BRUCE JACKSON RYAN WAGGONER (T)		AIR ATTACK SUPERVISOR		MARK BABIERACKI
5. Resources Assigned this Period						
Strike Team / Task Force / Resource Designator		LWD	Leader	Number Persons	Drop Off PT./Time	Pick Up PT./Time
ENG - T3 - PNF 15				5	TAYLORSVILLE/0600	TAYLORSVILLE/1800
ENG - T3 - LNF 16		09/18	DANIEL LASSOTTA	5	TAYLORSVILLE/0600	TAYLORSVILLE/1800
ENG - T3 - MNF 336		09/10		5	TAYLORSVILLE/0600	TAYLORSVILLE/1800
ENG - T6 - WOODS 614					TAYLORSVILLE/0600	TAYLORSVILLE/1800
ENG - T1 - MVF 8222 E-17		09/18	RON HEINBOCKEL	3	TAYLORSVILLE/0600	TAYLORSVILLE/1800
ENG - T1 - IVL 7622 E-19		09/17	JOSH MILLE	3	TAYLORSVILLE/0600	TAYLORSVILLE/1800
ENG - INDIAN VALLEY 7673					TAYLORSVILLE/0600	TAYLORSVILLE/1800
ENG - QUINCY 8124					TAYLORSVILLE/0600	TAYLORSVILLE/1800
ENG - BECKWOURTH 9423					TAYLORSVILLE/0600	TAYLORSVILLE/1800
WT - T1 - LNF 185					TAYLORSVILLE/0600	TAYLORSVILLE/1800
SOF2		09/20	JACK WISE	1	TAYLORSVILLE/0600	TAYLORSVILLE/1800
6. Control Operations/Work Assignments:						
Prep structures along Beckwourth-Genesee Road and Genesee Valley Road. Evaluate structures in the ward creek area.						
7. Special Instructions:						
Develop structure protection plan for Beckwourth-Genesee and Ward Creek and Genesee Road.						
8. Division/Group Communication Summary						
Function	Channel	RX Frequency N/W	RX Tone/NAC	TX Frequency N/W	TX Tone/NAC	Mode
COMMAND	#1 - PNF FN	170.5500N		164.8750N	T5 - 146.2	A
TACTICAL	#10 - R5 TAC 6	168.2375N		168.2375N		A
AIR TO GROUND	#13 - A/G TAC	169.2000N		169.2000N		A
AIR TO GROUND	#14 - A/G CMD	167.9500N		167.9500N		A
MEDICAL	#15 - CALCORD	156.0750N	T6 - 156.7	156.0750N	T6 - 156.7	A
AIR GUARD	#16 - AIR GUARD	168.6250N		168.6250N	T1 - 110.9	A
9. Prepared By (Resource Unit Leader)			Approved By (Planning Section Chief)		Date	Time
RUTH ELLISON KELLY MOSINSKI (T)			ARTIE COLSON		09/07/2019	2345

AIR OPERATIONS SUMMARY

Prepared By: **Brian Sexton**
AOBD

Prepared Date: **09/07/2019**

Prepared Time: **2100**

ICS 220 DAY SHIFT

1. INCIDENT NAME: Walker Fire	2. OPS PERIOD DATE: 09/08/2019	START TIME: 0600	END TIME: 1800	SUNRISE: 06:39	SUNSET: 19:26
<p>3. REMARKS (Safety Notes, Hazards, Air Operations Special Equipment, etc.): Track all dipsite locations/number of dips/gallons taken. Track all drop locations/number of drops/gallons dropped. All GPS data to be collected in DEGREES, DECIMAL MINUTES format. AVOID Aerial Application of Retardant/Foam/Agent within 300' of Waterways, Bodies of Water, etc. If Retardant/Foam/Agent is dropped within these areas immediately notify the AOBD and provide the following information: Lat/Long, estimated number of gallons and a map detailing the area. Fly with Transponder 1255.</p> <p>USE ONLY APPROVED DIP SITES. GRAB LAT/LONGS AND SEEK APPROVAL PRIOR TO USE.</p> <p>*DO NOT USE ANY DIP SITE OUT OF DOLLY CREEK SOUTH OF THE FIRE*</p>					
<p>4. Helibase Information: Name: Quincy Airport Latitude :N39°56.38 Longitude: W120°56.43</p>		<p>5. TFR's: 9/3924 Polygon Latitude N40°11.83 Longitude W120°36.31 N40°01.66 W120°23.00 N40°17.13 W120°32.47 N40°10.22 W120°22.25 N40°01.76 W120.06.16</p> <p>Altitude: 11,000' MSL Frequency: 123.650 http://fr.faa.gov</p>			

6. PERSONNEL	NAME	PHONE #	7. FREQUENCIES	RX	TX	8. MEDIVAC SHIP INFORMATION
AOBD	BRIAN SEXTON	805-350-3717	AIR TACTICS	167.8125	167.8125	Day:
ASGS	CURT WARNER	805-478-1231	COMMAND	170.550	164.875 (T5) 146.2	Name: H-407 Available from Redding Day and Night
HEB1	ROGER CABALLERO	530-277-6804	AIR TO GROUND TAC	169.200	169.200	H-353JR Short Haul Available from Quincy Day Only
HEB1 (T)	DAKOTA FULKS	530-736-2853	AIR TO GROUND COMMAND	167.950	167.950	
			DECK	163.100	163.100	
			QUINCY UNICOM	122.7	122.7	
			ROTOR VIC	123.650	123.650	
			AIR GUARD	168.625	168.625 (T1) 110.9	
ATGS (AA50)	MARK BABIERACKI	970-946-4800				
ATGS (T) AA50	MATT LYNDE	530-919-8673				
ATGS (H-509)	ERIC HASKINS	909-659-5233				

HELICOPTERS

FAA N#	T	MAKE/ MODEL	BASE	START	AVAIL	REMARKS	FAA N#	T	MAKE/MODEL	BASE	START	AVAIL	REMARKS
9RH	1	KAMAX	QUINCY	0800	TBD	EU Longline	353JR	3	ASTAR	Quincy	0800	0800	Short Haul
5TH	1	KAMAX	QUINCY	0800	0800	EU Longline							
314	1	KAMAX	QUINCY	0800	0800	CWN Longline							
795HT	1	Sikorsky CH54	QUINCY	0800	0800	CWN Tank							
H-510	2	BELL 212	QUINCY	0800	0800	EU Longline							
H-514	2	BELL 212	QUINCY	0800	0800	EU Longline							
H-509	2	COBRA	Chester	0800	0800	IR/ATGS							

FIXED WING

FAA N#	T	MAKE/ MODEL	BASE	START	AVAIL	REMARKS	FAA N#	T	MAKE/MODEL	BASE	START	AVAIL	REMARKS
AA-50		AC 690	Chester	0800	0800	EU							

Missions:	Aircraft	AVAIL	Departure Point	Destination
Air Attack	AC 690	0800	CHESTER	Fire
Bucket Support	T-1 & T-2	0800	QUINCY	Fire
RECON	T-2	0800	QUINCY	Fire
MEDIVAC	TBD	0800	TBD	As requested

Provide Tactical Aerial Support/IR Mapping

Bucket support requested by Ops, Branch, Division or Air Attack

As requested. Coordinate requests with AOBD.

Request through Communications on Command Repeater. Give location: lat/long if known. Check Medical plan/IAP.

Incident: Walker	Date: September 8, 2019	Shift: Day
----------------------------	-----------------------------------	-------------------



SAFETY IS OUR FIRST PRIORITY

Fire fighter safety comes first on every fire, every time



LCEC FIREFIGHTER'S CODE OF CONDUCT INCIDENT POCKET GUIDE WORK-REST GUIDELINES

SAFETY THOUGHT

While wildland firefighters do not expect to be entrapped on fire assignments, the probability always exists.



MAJOR HAZARDS AND RISKS

- **Driving:** Slow down; *less than 20 through Taylorsville.* Fasten seatbelts and use backbrakers.
- **Hazard Trees:** Assess ALL Trees in Work Areas...In addition to suppression and mop-up operations, assess hazard trees when you take breaks and park vehicles. Check out your IRPG pgs. 22-23.
- **Abandoned Mines:** Vertical shafts may be hundreds of feet deep, and hidden by vegetation. Horizontal openings may seem sturdy, but cave in is a real danger. Lethal concentrations of deadly gases can accumulate in underground passages.
- **Transition:** Risks to fireline personnel increase during transfer of command periods regardless of the size or complexity of the incident.
- **Marijuana Grows:** There is always the possibility of illegal marijuana grows in the fire area. These sites are known to contain extremely toxic insecticides and/or rodenticides etc. If you see unusual containers be cautious.

Fire Order of the Day:

Give Clear instructions and ensure they are understood

- Ensure all are involved in your briefing within your span of control
- Communicate hazards to others
- Acknowledge messages and instructions
- **ASK IF YOU DON'T KNOW OR UNDERSTAND!!**

Know the medical plan before you need it.

Three answers to know.

- ✓ What are you going to do if someone gets hurt?
- ✓ How will you get them out of here?
- ✓ How long will it take to get them to a hospital?

Don't forget.....

BE ALERT....Situation Awareness
KEEP CALM.....Leadership
THINK CLEARLY....Risk Management
ACT DECISIVELY....Accountability

The Fire Fighter Code of Conduct allows "zero tolerance" for unsafe behaviors and activities during wildfire suppression operations.

Line Safety Officers

Pedro Martinez, Jesse Knox, Larry Wright, Barry Hogge, Lance Roberts, Jack Wise and Larry Wade.

Safety Officers

Greg Marfil-SOF2
 Jimmy Rocha-SOF2(T)

INCIDENT SAFETY ANALYSIS 215a

CA-PNF-001324 - Saturday, September 07, 2019

8. Location	9. Hazard	6. Control or Abatement Action (Engineering, Administrative, PPE, Avoidance, Education, etc)
All	Driving & Traffic	<ul style="list-style-type: none"> ~ Practice "Defensive Driving" techniques traveling on all roads and city streets. ~ Use spotters & Honk horn to alert personnel when backing. ~ Follow Driving LCES (Lights, Chock blocks, Emergency brake, Seat belts). ~ Always use headlights. ~ Yield to pedestrians and bicycles. ~ Observe posted speed limits. ~ Use the 3 second rule for following distance when driving. ~ Use chock blocks, turn wheels into hill. ~ Avoid distractions (eating, cell phones, radio). ~ Ensure that windshields are kept clean of dust and bugs. ~ Refer to "Smoke and Transportation Safety" IRPG Pg 31 ~ Refer to "Roadside Response Safety" IRPG Pg 26
All	Hazard Trees	<ul style="list-style-type: none"> ~ Follow "Hazard Tree Safety" guidelines, IRPG page 22. ~ Post lookouts, or use a spotter in mop-up areas with personnel. ~ Don't park vehicles or take breaks in high concentrations of hazard trees. ~ Establish trigger points for disengagement during high wind events. ~ Remember that the hazard zone extends a minimum of 2 1/2 tree heights.
All	Night Operations	<ul style="list-style-type: none"> ~ Maintain high visibility in work area and wear vest while in roadway. ~ Use glow sticks to mark hazards. ~ Ensure personnel have a personal light (headlamp). ~ Watch for signs of fatigue. ~ Take breaks away from areas of known hazard.
All	Air Operations	<ul style="list-style-type: none"> ~ Ensure positive communication with all air resources. ~ Don't plan on air resources for medical transport or resupply. ~ Follow "Aviation Watch-Out Situations" IRPG Pg 46. ~ Refer to "Directing Bucket or Retardant Drops" IRPG Pg 58. ~ Refer to "Aerial Retardant Safety" IRPG Pg 57. ~ Refer to "Aircraft Mishap Response Procedure" IRPG Pg 62.
All	Mines	<ul style="list-style-type: none"> ~ Identify and avoid mining areas. ~ Notify others of hazard.
All	Power Utilities	<ul style="list-style-type: none"> ~ Refer to the IRPG page 24 for Power Line Safety. ~ Notify all personnel of down electrical lines. ~ Always treat downed wires as energized. ~ Identify and avoid high tension transmission lines. ~ Identify and avoid high pressure natural gas lines. ~ Identify and avoid damaged gas service near structures. ~ Be aware of utility restoration in your work area.
All	Bees, Ticks, Mosquitoes	<ul style="list-style-type: none"> ~ Canvas crew members for those with known allergic reactions to stings. ~ Ensure crew members have medication pens if needed. ~ Perform daily self inspection. ~ Use repellent as necessary. ~ Advanced Life Support, multi-dose epi and airway protection. ~ Keep affected area clean and bandaged. ~ Be extra careful when eating and/or drinking to avoid stings to mouth and throat.
A & Z	Structure Protection & HAZMAT	<ul style="list-style-type: none"> ~ Review "Wildland Urban Interface Firefighting" considerations, IRPG Pg 12-16 ~ Use "Structure Assessment" checklist, IRPG Pg 13 ~ Refer to "Structure Hazard Marking System" IRPG Pg 41 ~ Follow "HAZMAT Incident Operations" IRPG Pg 36
All	Wildlife and Snakes	<ul style="list-style-type: none"> ~ Watch out for wildlife and snakes inside the fire area and along roadways. ~ Clean up all debris and trash during each operational period. ~ Do not approach or antagonize snakes.
All	Marijuana Grow Sites	<ul style="list-style-type: none"> ~ Many sites harbor booby traps, and the growers themselves are often armed. ~ Be aware of any number and quantity of insecticides, rodenticides, & pesticides. ~ Leave the area in the same way you came in, retracing your steps. ~ Don't touch anything that looks out of the ordinary.

By [Signature] 9/7/19
SOF2

[Signature] OSC2 9/7/2019

INCIDENT RADIO COMMUNICATIONS PLAN (ICS 205)

Controlled Unclassified Information//Basic



1. Incident Name:	2. Date/Time Prepared:	3. Operational Period:	DAY
WALKER	Date: 09/07/2019 Time: 1604	Date/Time From: 09/08/2019 0600	SUN
		Date/Time To: 09/08/2019 1800	SUN

4. Basic Radio Channel Use:												
Zone Group	Ch #	Function	Channel Name/Trunked Radio System Talkgroup	Assignment	RX Freq	RX Tone/NAC	TX Freq	TX Tone/NAC	Mode (A, D, or M)	Remarks		
15	1	COMMAND	PNF FN	ALL DIVS	170.5500N		164.8750N		A	PNF FS FIRE NET, TONE 5 (146.2)		
15	2	COMMAND	NIFC C1	NOT IN USE	170.9750N		168.7000N	T1 - 110.9	A	FUTURE USE		
15	3	COMMAND	NIFC C12	NOT IN USE	173.0375N		167.3250N	T1 - 110.9	A	FUTURE USE		
15	4	TACTICAL	NIFC TAC 2	FOR IA ONLY	168.2000N		168.2000N		A	FOR IA ONLY		
15	5	TACTICAL	NIFC TAC 1	DIV A	168.0500N		168.0500N		A			
15	6	TACTICAL	NIFC TAC 3	DIV I	168.6000N		168.6000N		A			
15	7	TACTICAL	NIFC TAC 5	DIV J	166.7250N		166.7250N		A			
15	8	TACTICAL	NIFC TAC 6	DIV K	166.7750N		166.7750N		A			
15	9	TACTICAL	NIFC TAC 7	DIV Z	168.2500N		168.2500N		A			
15	10	TACTICAL	R5 TAC 6	STR GRP	168.2375N		168.2375N		A			
15	11	TACTICAL	VFIRE 24	CONTINGENCY	154.2725N	T6 - 156.7	154.2725N	T6 - 156.7	A			
15	12	TACTICAL	VFIRE 25	AVAILABLE	154.2875N	T6 - 156.7	154.2875N	T6 - 156.7	A			
15	13	AIR TO GROUND	A/G TAC	ALL DIVS	169.2000N		169.2000N		A	AIR/GROUND TACTICAL		
15	14	AIR TO GROUND	A/G OMD	ALL DIVS	167.9500N		167.9500N		A	AIR/GROUND COMMAND		
15	15	MEDICAL	CALCORD	ALL DIVS	156.0750N	T6 - 156.7	156.0750N	T6 - 156.7	A	MEDEVAC COORDINATION		
15	16	AIR GUARD	AIR GUARD	ALL DIVS	168.6250N		168.6250N	T1 - 110.9	A	TONE ON TRANSMIT ONLY - URGENT AIRCRAFT CONTACT		

5. Special Instructions:

6. Prepared By (Communications Unit Leader)	Name: JOE MEHCIZ COML
Signature:	
ICS 205	Date/Time: 09/07/2019 1604

MEDICAL PLAN (ICS 206 WF)

1. Incident/Project Name				2. Operational Period				
Walker Fire				Date/Time: 9/8/2019 DAY 0600-1800				
3. Ambulance Services								
Name	Location	Phone & EMS Frequency		Advanced Life Support (ALS)				
				Yes	No			
Plumas District Ambulance	ICP/ DP 10	(530) 604-6850		Yes				
Front Line AMB	177 and Beckworth	(972) 658-3480		Yes				
4. Air Ambulance Services (COORDINATE with AIR AMBULANCES on CALCORD tone 6)								
Name	Phone	Type of Aircraft & Capability						
CHP H14 or H16 Redding	Plumas County SO (530) 283-6300	ALS and Day Hoist						
Care Flight	REMSA (530) 648-4888	ALS and Night Ops						
Enloe Flight Care	REMSA (530) 648-4888	ALS and Night Ops						
PHI	REMSA (530) 648-4888	ALS and Night Ops						
H-407	KCFD Hoist (657) 464-7808	ALS and Night Hoist						
5. Hospitals								
Name & Level	GPS Datum – WGS 84 Degrees Decimal Minutes		Travel Time Air Gnd		Phone	Helipad Yes No		Address
Renown Medical Center Level Two Trauma Center	Lat:	N 39 31 28.7	30	75 Min	(775) 982-4100	<input checked="" type="checkbox"/>		1155 Mill St. Reno NV.
	Long:	W 119 47 44.5						
	VHF:	Tx Rx						
Enloe Medical Center Level Two Trauma Center	Lat:	N 39 44 538	30	115 Min	(530) 332-7414	<input checked="" type="checkbox"/>		1531 Esplanade Chico Ca. 95926
	Long:	W 121 50 949						
	VHF:	Tx Rx						
UC Davis Firefighters Burn Inst.	Lat:	N 38 33 17.5	70	3.5 Hrs.	(916) 734-3636	<input checked="" type="checkbox"/>		4251 X St. Sacramento Ca. 95817
	Long:	W 121 27 19.6						
Plumas District Hospital	Lat:	N 39 56 23.6	5	25 Min.	(530) 283-7110	<input checked="" type="checkbox"/>		1065 Bucks Lake Rd. Quincy Ca. 95971
	Long:	W 120 57 42.0						
	VHF:							
6. Division / Crew Pre-plan. Update and discuss with assigned resources daily.								
Crew EMTs & Equipment		<u>REMS 52 in Division K Genesee Valley</u>						
Fireline EMTs & Location Adv. Life Support?								
Air Hoist site/Unimproved landing site: Lat: / Long:								
Helispot: Lat: / Long/ Elevation:								
Alternate, no-fly plan:								
7. Remote Aid Stations								
Point of Contact:			LOG's Chief-					
EMS Responders & Capability:								
Equipment Available on Site:			Medical supplies					
Ambulance ETA :			Air –			Ground –		
8. Prepared By (Medical Unit Leader)			9. Date/Time		10. Reviewed By (Safety Officer)			11. Date/Time
Blaine Heywood/ Kevin Albertson – MEDL 			9/7/2019 2000		Greg Marfil 			9/7/2019 2000

MEDICAL PLAN (ICS 206 WF)

Medical Incident Report

FOR A NON-EMERGENCY INCIDENT, WORK THROUGH CHAIN OF COMMAND TO REPORT AND TRANSPORT INJURED PERSONNEL AS NECESSARY.

FOR A MEDICAL EMERGENCY: IDENTIFY ON SCENE INCIDENT COMMANDER BY NAME AND POSITION AND ANNOUNCE "MEDICAL EMERGENCY" TO INITIATE RESPONSE FROM IMT COMMUNICATIONS/DISPATCH.

Use the following items to communicate situation to communications/dispatch.

1. **CONTACT COMMUNICATIONS / DISPATCH** (Verify correct frequency prior to starting report) *Ex:* "Communications, Div. Alpha. Stand-by for Emergency Traffic."
2. **INCIDENT STATUS:** Provide incident summary (including number of patients) and command structure.
Ex: "Communications, I have a Red priority patient, unconscious, struck by a falling tree. Requesting air ambulance to Forest Road 1 at (Lat./Long.) This will be the Trout Meadow Medical, IC is TFLD Jones. EMT Smith is providing medical care."

Severity of Emergency / Transport Priority	<input type="checkbox"/> RED / PRIORITY 1 Life or limb threatening injury or illness. Evacuation need is IMMEDIATE <i>Ex: Unconscious, difficulty breathing, bleeding severely, 2° - 3° burns more than 4 palm sizes, heat stroke, disoriented.</i>	
	<input type="checkbox"/> YELLOW / PRIORITY 2 Serious Injury or illness. Evacuation may be DELAYED if necessary. <i>Ex: Significant trauma, unable to walk, 2° - 3° burns not more than 1-3 palm sizes.</i>	
	<input type="checkbox"/> GREEN / PRIORITY 3 Minor Injury or illness. Non-Emergency transport <i>Ex: Sprains, strains, minor heat-related illness.</i>	
Nature of Injury or Illness & Mechanism of Injury		<i>Brief Summary of Injury or Illness (Ex: Unconscious, Struck by Falling Tree)</i>
Transport Request		<i>Air Ambulance / Short Haul/Hoist Ground Ambulance / Other</i>
Patient Location		<i>Descriptive Location & Lat. / Long. (WGS84)</i>
Incident Name		<i>Geographic Name + "Medical" (Ex: Trout Meadow Medical)</i>
On-Scene Incident Commander		<i>Name of on-scene IC of Incident within an Incident (Ex: TFLD Jones)</i>
Patient Care		<i>Name of Care Provider (Ex: EMT Smith)</i>

3. INITIAL PATIENT ASSESSMENT: Complete this section for each patient as applicable (start with the most severe patient)

Patient Assessment: See IRPG page 106

Treatment:

4. TRANSPORT PLAN:

Evacuation Location (if different): (Descriptive Location (drop point, intersection, etc.) or Lat. / Long.) Patient's ETA to Evacuation Location:

Helispot / Extraction Site Size and Hazards:

5. ADDITIONAL RESOURCES / EQUIPMENT NEEDS:

Example: Paramedic/EMT, Crews, Immobilization Devices, AED, Oxygen, Trauma Bag, IV/Fluid(s), Splints, Rope rescue, Wheeled litter, HAZMAT, Extraction

6. COMMUNICATIONS: Identify State Air/Ground EMS Frequencies and Hospital Contacts as applicable

Function	Channel Name/Number	Receive (RX)	Tone/NAC *	Transmit (TX)	Tone/NAC *
COMMAND					
AIR-TO-GRND					
TACTICAL					

7. CONTINGENCY: Considerations: If primary options fail, what actions can be implemented in conjunction with primary evacuation method? Be thinking ahead.

8. ADDITIONAL INFORMATION: Updates/Changes, etc.

REMEMBER: Confirm ETA's of resources ordered. Act according to your level of training. Be Alert. Keep Calm. Think Clearly. Act Decisively.

