










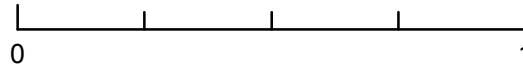
**HARRINGTON**  
**CA-KNF-005177**  
**20090823**  
**Day Shift**  
**UTM Zone 10 NAD83**

**Legend**

-  Harrington Fire - Scratch line
-  Trail
-  State Highway/County Road
-  Other Road
-  National Forest Boundary
-  Ranger District Boundary
-  Wilderness Boundary
-  Private Land



Miles



egraham  
August 22, 2009  
2000 hours

