




TRINITY INCIDENT

Incident Action Plan

Friday 0800 to 1900
July 3, 2008

INCIDENT OBJECTIVES 202 ICS	1. INCIDENT NAME Trinity Incident	2. DATE PREPARED 07/3/2008	3. TIME PREPARED 0800									
4. OPERATIONAL PERIOD (Date/Time) 07/3/2009 Friday Day Shift 0800-1900												
5. GENERAL CONTROL OBJECTIVES FOR THE INCIDENT (Include Alternatives) <ol style="list-style-type: none"> 1. Utilizing the risk management process and employing situational awareness, mitigate hazards and provide for firefighter and public safety. 2. Protect local communities. Prevent fire spread onto other jurisdictional areas. 3. Employ Minimum Impact Suppression Tactics (MIST) to contain and control the fire based on resource availability and probability of success. 4. Manage the incident in a cost-effective manner commensurate with resource values at risk. 												
6. WEATHER FORECAST FOR OPERATIONAL PERIOD See Spot Weather Forecast												
7. GENERAL/SAFETY MESSAGE Practice Situational Awareness all shift – and especially when you're feeling most fatigued.												
8. ATTACHMENT (X IF ATTACHED) <table style="width: 100%; border: none;"> <tr> <td><input checked="" type="checkbox"/> ORGANIZATION LIST (ICS 203)</td> <td><input type="checkbox"/> MEDICAL PLAN (ICS 206)</td> <td><input checked="" type="checkbox"/> Weather Forecast</td> </tr> <tr> <td><input checked="" type="checkbox"/> DIVISION ASSIGNMENT LISTS (ICS 204)</td> <td><input checked="" type="checkbox"/> INCIDENT MAP</td> <td><input type="checkbox"/> Fire Behavior</td> </tr> <tr> <td><input checked="" type="checkbox"/> COMMUNICATIONS PLAN (ICS 205)</td> <td><input checked="" type="checkbox"/> TRAFFIC PLAN</td> <td><input type="checkbox"/></td> </tr> </table>				<input checked="" type="checkbox"/> ORGANIZATION LIST (ICS 203)	<input type="checkbox"/> MEDICAL PLAN (ICS 206)	<input checked="" type="checkbox"/> Weather Forecast	<input checked="" type="checkbox"/> DIVISION ASSIGNMENT LISTS (ICS 204)	<input checked="" type="checkbox"/> INCIDENT MAP	<input type="checkbox"/> Fire Behavior	<input checked="" type="checkbox"/> COMMUNICATIONS PLAN (ICS 205)	<input checked="" type="checkbox"/> TRAFFIC PLAN	<input type="checkbox"/>
<input checked="" type="checkbox"/> ORGANIZATION LIST (ICS 203)	<input type="checkbox"/> MEDICAL PLAN (ICS 206)	<input checked="" type="checkbox"/> Weather Forecast										
<input checked="" type="checkbox"/> DIVISION ASSIGNMENT LISTS (ICS 204)	<input checked="" type="checkbox"/> INCIDENT MAP	<input type="checkbox"/> Fire Behavior										
<input checked="" type="checkbox"/> COMMUNICATIONS PLAN (ICS 205)	<input checked="" type="checkbox"/> TRAFFIC PLAN	<input type="checkbox"/>										
202 ICS	9. PREPARED BY (Planning Section Chief) 	10. APPROVED BY (Incident Commander) 										

ORGANIZATION 203 ICS ASSIGNMENT LIST		1. INCIDENT NAME Trinity	2. DATE PREPARED 07/3/2009	3. TIME PREPARED 0800
POSITION NAME		4. OPERATIONAL PERIOD (Date/Time) Wednesday 8/20/2008 Day Shift 0600-2100		
5. INCIDENT COMMANDER AND STAFF		9. OPERATIONS SECTION		
INCIDENT COMMANDER	Ben Newburn	CHIEF	Alex McBath	
DEPUTY (IC TRAINEE)		DEPUTY		
SAFETY OFFICER		9a. BRANCH I - DIVISIONS/GROUPS		
INFORMATION OFFICER		BRANCH DIRECTOR		
LIAISON OFFICER		DEPUTY		
6. AGENCY REPRESENTATIVES		DIVISION/GROUP	A	Jeff Michels
AGENCY	NAME	DIVISION/GROUP	Z	Dorsey Lightner
USFA	Lance Koch	DIVISION/GROUP		
		DIVISION/GROUP		
		DIVISION/GROUP		
		DIVISION/GROUP		
7. PLANNING SECTION		9b. BRANCH II - DIVISIONS/GROUPS		
CHIEF		BRANCH DIRECTOR		
DEPUTY		DEPUTY		
RESOURCES UNIT		DIVISION/GROUP		
SITUATION UNIT		DIVISION/GROUP		
DOCUMENTATION UNIT		DIVISION/GROUP		
DEMOBILIZATION UNIT		DIVISION/GROUP		
TECHNICAL SPECIALISTS		DIVISION/GROUP		
		9c. BRANCH III - DIVISIONS/GROUPS		
		BRANCH DIRECTOR		
		DEPUTY		
		DIVISION/GROUP		
		DIVISION/GROUP		
8. LOGISTICS SECTION		9d. AIR OPERATIONS BRANCH		
CHIEF	Dale Stanly	AIR OPERATIONS BR. DIR.		
DEPUTY		DEPUTY		
8a. SUPPORT BRANCH		AIR TACTICAL SUPERVISOR		
DIRECTOR		HELIBASE MANAGER	Larry Helsley	
DEPUTY		HELICOPTER COORDINATOR		
SUPPLY UNIT		AIR TANKER/		
FACILITIES UNIT		FIXED WING COORDINATOR		
GROUND SUPPORT UNIT		10. FINANCE/ADMINISTRATION SECTION		
8b. SERVICE BRANCH		CHIEF		
DIRECTOR		DEPUTY		
DEPUTY		TIME UNIT		
COMMUNICATIONS UNIT		PROCUREMENT UNIT		
MEDICAL UNIT		COMPENSATION/CLAIMS UNIT		
FOOD UNIT		COST UNIT		
203 ICS 5-94 FX		PREPARED BY (Resources Unit) 		

INCIDENT RADIO COMMUNICATIONS PLAN



4. BASE RADIO CHANNEL UTILIZATION

SYSTEM/CACHE	CHANNEL	FUNCTION	FREQUENCY/TONE	ASSIGNMENT	REMARKS
NIFC			RX 172.275 TX 172.275 17	Command	To Talk to District office use tone 7 on Command net.
NIFC			168.600	Tac 3	
NIFC			RX 171.575 TX 169.100 Tone 5	Forest Repeater	To be used for Incident within an Incident
NIFC			170.000	Air to Ground	
5. PREPARED BY (COMMUNICATIONS UNIT)					

1. INCIDENT NAME
Trinity

2. DATE/TIME PREPARED
7/3/2009

3. OPERATIONAL PERIOD DATE/TIME
Day Shift 0800-1800

MEDICAL PLAN	1. INCIDENT NAME TRINITY	2. DATE PREPARED 7/3/2009	3. TIME PREPARED 0800	4. OPERATIONAL PERIOD Day Shift				
5. INCIDENT MEDICAL AID STATIONS								
MEDICAL AID STATIONS	LOCATION	PARAMEDICS						
		YES	NO					
6. TRANSPORTATION								
A. AMBULANCE SERVICES								
NAME	ADDRESS	PHONE	PARAMEDICS					
			YES	NO				
Trinity Life Support	Weaverville California	530-623-2500	X					
Redding Medical Center (Life Flight)	Redding California	530-244-5400	X					
Mercy Medical Center (Life Flight)	Redding California	530-243-2121	X					
CHP H-14	Redding California	911	X					
US COAST GUARD	Eureka California	911	X					
B. INCIDENT AMBULANCES								
NAME	LOCATION	PARAMEDICS						
		YES	NO					
7. HOSPITALS								
NAME	ADDRESS	TRAVEL TIME		PHONE	HELIPAD		BURN CENTER	
		AIR	GRND		YES	NO	YES	NO
Trinity Hospital	Weaverville California	15 m	60 m	623-5541	X			X
Redding Medical Center	Redding California	25 m	95 m	244-5400	X			X
Mercy Medical Center	Redding California	25 m	95 m	243-2121	X			X
U. C. Davis Medical Center	2315 Stocton Blvd. Sacramento CA.	40 m	5 h		X		X	
8. MEDICAL EMERGENCY PROCEDURES								
In case of emergency follow the chain of command to start EMS process.								
H-1 (Lat & Long) N 41 03.586 x W 123 25.610								
Mercy Medical Center (Lat & Long) N 40.34.290 x W 122.23.670								
Shasta (Lat & Long) N 41.19.134 x N 122.19.369								
208 ICS 8/78	9. PREPARED BY (MEDICAL UNIT LEADER) 				10. REVIEWED BY (SAFETY OFFICER) 			

Spot Forecast for Trinity Fire
National Weather Service Eureka
1015 PM PDT Thu Jul 2 2009

IF CONDITIONS BECOME UNREPRESENTATIVE,
CONTACT THE NATIONAL WEATHER SERVICE.

SPOT FORECAST FOR TRINITY...SHASTA-TRINITY NF
NATIONAL WEATHER SERVICE EUREKA CA
1015 PM PDT THU JUL 2 2009

FORECAST IS BASED ON REQUEST TIME OF 2136 PDT ON JULY 02.
IF CONDITIONS BECOME UNREPRESENTATIVE...CONTACT THE NATIONAL WEATHER
SERVICE IN EUREKA AT (707) 443-6484.

NOTE...FIRE AREA IS VOID OF ANY RAWS OR OBSERVATIONS. WILL USE BLUE
RIDGE RAWS
TO THE NORTHEAST (SIMILAR ELEVATION) AND OBSERVATIONS YOU PROVIDE FOR
REFERENCING CURRENT
WEATHER. BIG HILL RAWS TO THE WEST IS NOT WORKING CORRECTLY.

.DISCUSSION...
WEAK UPPER LEVEL LOW PRESSURE OVER THE REGION WILL MAINTAIN A SLIGHT
THREAT
OF AFTERNOON CUMULUS BUILDUP AND THUNDERSTORMS ON FRIDAY. HIGH
PRESSURE
BUILDS IN SATURDAY FOR A BRIEF SPELL OF WARMER AND DRIER CONDITIONS
WITH
CONTINUED POOR RH RECOVERY. WINDS SHOULD REMAIN FAIRLY LIGHT AND
TERRAIN DRIVEN
FRIDAY THROUGH SATURDAY. A STRONGER TROUGH APPROACHES THE BURN AREA
ON SUNDAY
BRINING A RENEWED THREAT OF THUNDERSTORMS ALONG WITH COOLER
TEMPERATURES AND
SLIGHTLY HIGHER RH VALUES. THE TROUGH MAY ALSO BRING GUSTY WEST WINDS
ALONG
RIDGES AND WEST-EAST ALIGNED DRAINAGES ON SUNDAY AFTERNOON.

.REST OF TONIGHT...

SKY/WEATHER.....PARTLY CLOUDY.
MIN TEMPERATURE.....60 TO 64.
MAX HUMIDITY.....30 TO 35 PERCENT.
EYE LEVEL WINDS.....DOWNSLOPE OR NORTHEAST WIND 2 TO 4 MPH.
SURROUNDING RIDGE...EAST OR NORTHEAST 2 TO 5 MPH.
MIXING HEIGHT.....WELL MIXED...2000-3000 FT AGL.
MIXING WINDS.....WEST AROUND 5 MPH.

.FRIDAY...

SKY/WEATHER.....MOSTLY SUNNY. ISOLATED SHOWERS AND THUNDERSTORMS
IN
THE AFTERNOON.
MAX TEMPERATURE.....AROUND 86 TO 92.
MIN HUMIDITY.....16 TO 23 PERCENT.
EYE LEVEL WINDS.....UPSLOPE OR WEST 3 TO 5 MPH...GUSTS 10 TO 13 MPH
IN THE
AFTERNOON.
SURROUNDING RIDGE...WEST 8 TO 12 MPH.

2242

Spot Forecast for Trinity

MIXING HEIGHT.....WELL MIXED...4700-5600 FT AGL BY LATE IN THE
MORNING.
MIXING WINDS.....SOUTHWEST AROUND 8 MPH.

