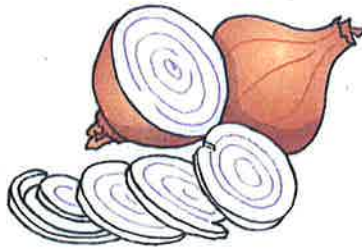


ONION FIRE



Incident Action Plan

09/05/2011

CA-KNF-006061

(0505) P5GCA4

ORGANIZATION ASSIGNMENT LIST		1. INCIDENT NAME Onion	2. DATE PREPARED 9/4/2011	3. TIME PREPARED 1900
POSITION Plans Section Chief	NAME	4. OPERATIONAL PERIOD (DATE/TIME) Day Shift 9/5/11 0600-2000		
5. INCIDENT COMMANDER AND STAFF		9. OPERATIONS SECTION		
INCIDENT COMMANDER	Toby Herold	CHIEF	Jim Allen	
DEPUTY		DEPUTY		
SAFETY OFFICER		a. BRANCH I- DIVISION/GROUPS		
INFORMATION OFFICER	Kerry Greene	BRANCH DIRECTOR		
LIAISON OFFICER		DEPUTY		
6. AGENCY REPRESENTATIVES		DIVISION/GROUP	A	Will Johnson
AGENCY	NAME	DIVISION/GROUP	B	Damon McCartney
USFS	Patty Grantham (Forest Supervisor)	DIVISION/GROUP	C	Bill Robinson
USFS	Dave Betz (Agency Administer)	DIVISION/GROUP		
Calfire	Bernie Paul (Agency Adminster)	DIVISION/GROUP		
USFS				
KNF Chief	Ed Guzman	b. BRANCH II- DIVISION/GROUPS		
State	Pete Gru (CHP)	BRANCH DIRECTOR		
County	Ken Richardson (Sherriff)	DEPUTY		
7. PLANNING SECTION		DIVISION/GROUP		
CHIEF		DIVISION/GROUP		
DEPUTY		DIVISION/GROUP		
RESOURCES UNIT	Marissa Jones	DIVISION/GROUP		
SITUATION UNIT		DIVISION/GROUP		
DOCUMENTATION UNIT		DIVISION/GROUP		
DEMOBILIZATION UNIT		DIVISION/GROUP		
TECHNICAL SPECIALISTS				
		c. BRANCH III- DIVISION/GROUPS		
		BRANCH DIRECTOR		
		DEPUTY		
		DIVISION/GROUP		
		DIVISION/GROUP		
		DIVISION/GROUP		
		DIVISION/GROUP		
		DIVISION/GROUP		
		DIVISION/GROUP		
		DIVISION/GROUP		
8. LOGISTICS SECTION		d. AIR OPERATIONS BRANCH		
CHIEF	Bob Talley	AIR OPERATIONS BR. DIR.		
DEPUTY	Mike McFadden	AIR TACTICAL GROUP SUP.	Joel Torres	
a. SUPPORT BRANCH		AIR SUPPORT GROUP SUP.		
DIRECTOR		HELICOPTER COORDINATOR		
SUPPLY UNIT		AIR TANKER/FIXED WING CRD.		
FACILITIES UNIT				
GROUND SUPPORT UNIT				
b. SERVICE BRANCH				
DIRECTOR				
COMMUNICATIONS UNIT				
MEDICAL UNIT				
FOOD UNIT				
PREPARED BY (RESOURCES UNIT) Marissa Jones		10 FINANCE/ADMINISTRATION SECTION		
		CHIEF	Renee Schmalenberger	
		DEPUTY		
		TIME UNIT		
		PROCUREMENT UNIT		
		COMPENSATION/CLAIMS UNIT		
		COST UNIT	Jodi Marron	

INCIDENT RADIO COMMUNICATIONS PLAN

1. INCIDENT NAME
Onion Incident

2. DATE/TIME PREPARED
9/4/2011 1900

3. OPERATIONAL PERIOD DATE/TIME
9/5/2011 0600-2000

4. BASE RADIO CHANNEL UTILIZATION

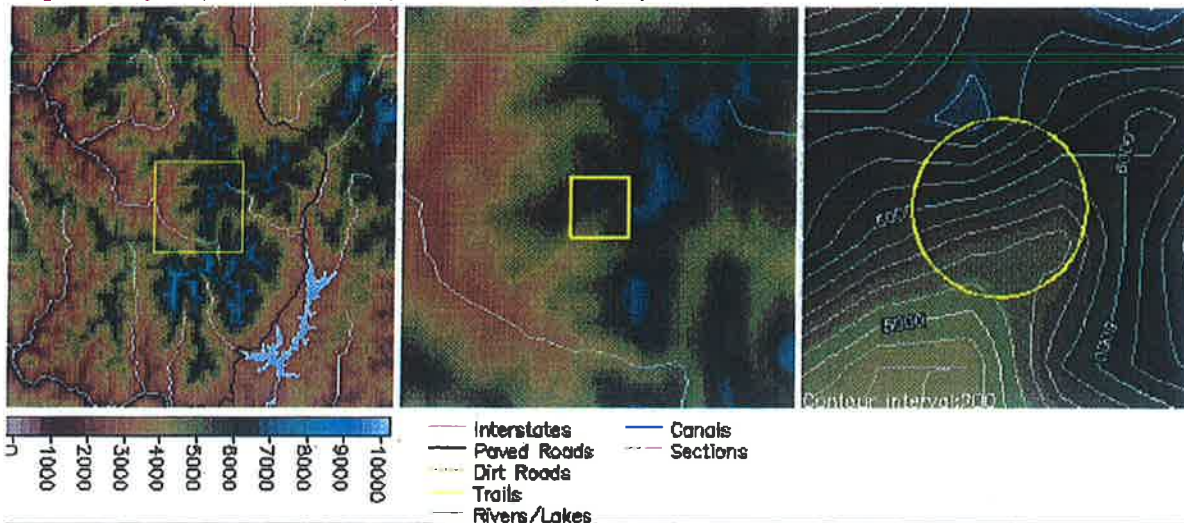
SYSTEM/CACHE	CHANNEL	FUNCTION	FREQUENCY/TONE	ASSIGNMENT	REMARKS
COMMAND SALMON RIVER NET	9	COMMAND	Rx 171.5000 Tx 171.5000		
COMMAND SALMON RIVER REPEAT	10	COMMAND REPEAT	Rx 171.5000 Tx 172.4000	Use Tone 6 (156.7)	
TACTICAL	3	DIVISION A/B/C	Rx 168.2000 Tx 168.2000		
AIR GROUND	4	ONION FIRE A/G	170.0000		
MEDI-VAC		CALCORD	Rx 156.0750w Tx 156.0750w		
SECONDARY COMMAND FREQ KNF FOREST NET	2	FOREST REPEAT	Rx 164.1750 Tx 164.9750	Use Tone 6 (156.7)	

5. PREPARED BY (COMMUNICATIONS UNIT)
Toby Herold

Onion (WILDFIRE) (Requested: 1453 PDT 9/4/11)

Forecast complete at 1536 PDT 9/4/11

Requested by: USFS Phone: (530) 468-1254 FAX: (530) 468-1291 Contact: Michael Smith



Location: Legal: Lat/Lon: 41 08.139/122 59.339 **Quad:**
 Calculated: (41°8'8"N 122°59'20"W) (DEADMAN PEAK CA)

Elevation: 5377 **Drainage:** Rush Creek **Aspect:** SE **Size:** 350

Fuel Type: Timber (Partially Sheltered)

Observations:

Place	Elev	Time	Wind	Temp	Wetbulb	RH	Dewpt	Remarks
Drainage 5377	1200		SW 1-3	76	58	35	47	Cloudy
				Calculated: 37	48			
Drainage 5377	1300		SW 1-2 G-5	79	60	35	49	Cloudy
				Calculated: 36	50			
Drainage 5377	1400		E 1-3	77	58	33	46	Cloudy
				Calculated: 35	47			

Requested Parameters Remarks

- XXX Sky / Weather
- XXX Temperature
- XXX Relative Humidity
- XXX Eye Level Wind
- XXX Smoke Dispersion
- XXX Chance of Wetting Rain
- XXX Lightning Activity Level

FORECAST:

IF CONDITIONS BECOME UNREPRESENTATIVE,
 CONTACT THE NATIONAL WEATHER SERVICE.

SPOT FORECAST FOR ONION...USFS
 NATIONAL WEATHER SERVICE MEDFORD OR
 336 PM PDT SUN SEP 4 2011

FORECAST IS BASED ON REQUEST TIME OF 1453 PDT ON SEPTEMBER 04.
 IF CONDITIONS BECOME UNREPRESENTATIVE...CONTACT THE NATIONAL WEATHER
 SERVICE.

.DISCUSSION...SOUTHERLY FLOW ALOFT WILL BRING A SHORTWAVE DISTURBANCE
 AND INCREASED MOISTURE WITH A SLIGHT CHANCE OF THUNDERSTORMS TONIGHT.
 ANY THUNDERSTORMS WILL BE MAINLY DURING THIS EVENING. LOW PRESSURE



Today's discussion is from the
Fire/Weather Behavior Category.

Proper Use of Trigger Points

Accurate situational awareness (SA) requires constant reassessment of conditions (existing or potential) that may impact the safety and effectiveness of tactics. Monitoring for the 18 Watchout Situations and establishing operational / environmental limits ("trigger points") ahead of time can help to focus SA, prompt reassessment, and help you re-evaluate the risk of current actions. The following items are things to consider in your planning and discussion. Remember, trigger points are NOT decision makers, but serve as predetermined cues to prompt you to re-evaluate the current and potential situation and associated risks, and help you to determine and implement the proper course of action.

- Preplan! Don't wait until you're in the wrong place at the wrong time—with no time.
- Trigger points should be based on measurable factors such as:
 - RH
 - Winds
 - Fire Behavior
 - Topographical boundaries
 - Time constraints/Time of day
 - Time/distance to safety zones
 - Loss of suppression resources
 - Other operational considerations (e.g., firefighter fatigue, loss of lookouts or communication, weather change)
- As you approach predetermined trigger points, go through the Risk Management Process to help you decide if a change in tactics is required. (See the Incident Response Pocket Guide)
 - Gather information to assure good Situational Awareness
 - Assess hazards to anticipate serious risks
 - Establish hazard controls to mitigate serious risks
 - Make decisions based on your ability to mitigate those serious risks
 - Evaluate effectiveness of current actions
- Command/Leadership responsibilities when changing tactics
 - Communicate the changes to your subordinates, as well as to adjacent forces and up the chain of command
 - Account for all your people
 - Make sure everyone knows and follows the new plan

References:

[Interagency Standards for Fire and Fire Aviation Operations](#)
[Incident Response Pocket Guide](#)

Have an idea? Have feedback? Share it.

ONLINE | MAIL: 6 Minutes For Safety Task Group • 3833 S. Development Ave • Boise, ID 83705 | FAX: 208-387-5250

6 Minutes Home

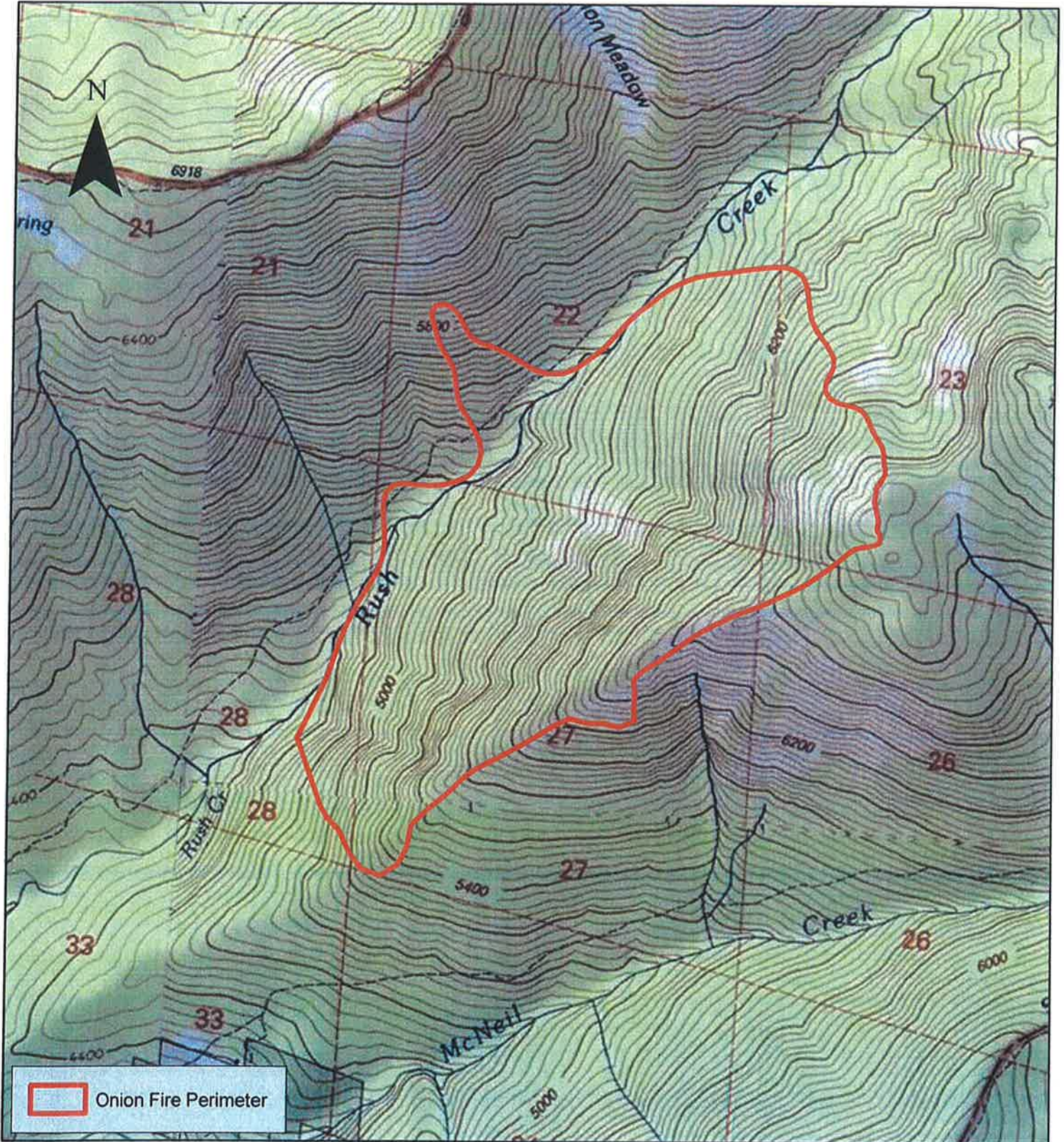
UNIT LOG		1. INCIDENT NAME Onion Incident	2. DATE PREPARED	3. TIME PREPARED
4. UNIT NAME/DESIGNATORS		5. UNIT LEADER (NAME AND POSITION)	6. OPERATIONAL PERIOD	
7. PERSONNEL ROSTER ASSIGNED				
NAME	ICS POSITION	HOME BASE		
8. ACTIVITY LOG (CONTINUE ON NEXT PAGE)				
TIME	MAJOR EVENTS			

Onion Fire

Klamath National Forest

4 Sept. 2011 1500

521 Acres



Michelle McNulty
GIS Technician
530-440-8143
Michelle.McNulty@dyn-intl.com
www.firewatchcobra.com



0 0.125 0.25 0.5 Miles

1:18,000

NAD 84 UTM Zone 11