

AMERICAN INCIDENT



CA-TNF-001562

P5HU11 (0517)


August 12-13, 2013

Night Operational Period

1800 - 0600

INCIDENT OBJECTIVES	1. Incident Name AMERICAN FIRE	2. Date Prepared 8/12/2013	3. Time Prepared 1600
4. Operational Period Night Operations 1800 – 0600 August 12-13, 1013			
5. General Control Objectives for the Incident (include alternatives) <u>MANAGEMENT OBJECTIVES:</u> 1. Provide for firefighter and public safety, and the safety of all others assigned to the incident. 2. Keep cost commensurate with values at risk. 3. Protect or minimize damage to natural & heritage resources. <u>CONTROL OBJECTIVES:</u> 1. Keep fire North of Last Chance Rd. (44-22 Rd.) 2. Keep fire West of American Hill 3. Keep fire South of Foresthill Divide Rd. 4. Keep fire East of Deadwood Ridge			
6. Weather Forecast for Period See Attached Weather Forecast			
7. General Safety Message See Attached Safety Message			
8. Attachments (mark if attached) <input checked="" type="checkbox"/> Incident Objectives – ICS 202 <input checked="" type="checkbox"/> Division Assignment List – ICS 204 <input checked="" type="checkbox"/> Medical Plan - ICS 206 <input checked="" type="checkbox"/> Organization List - ICS 203 <input checked="" type="checkbox"/> Safety Message <input type="checkbox"/> Human Resource Message <input checked="" type="checkbox"/> Fire Weather Forecast <input type="checkbox"/> Incident Safety Analysis – ICS 215A <input type="checkbox"/> Traffic Plan <input type="checkbox"/> Fire Behavior Forecast <input type="checkbox"/> Air Ops Summary – ICS 220 <input type="checkbox"/> Incident Map <input type="checkbox"/> Pocket Card <input checked="" type="checkbox"/> Communications Plan - ICS 205 <input checked="" type="checkbox"/> Unif Log – ICS 214			
9. Prepared by (Planning Section Chief) Jeff Jones, PSC2 		10. Approved by (Incident Commander) Dana D'Andre, ICT2 	

ORGANIZATION ASSIGNMENT LIST	
1. Incident Name AMERICAN FIRE	
2. Date 08/12/13	3. Time 1600
4. Operational Period Day 1800-0600 08/12-13/13	
Position	Name
5. Incident Commander and Staff	
Incident Commander	Dana D'Andre
Deputy	
Safety Officer	Anthony Stornetta
Information Officer	Helen Tarbet / Manny Madrigal
Liaison Officer	Warner McGrew/Randy Graham
6. Agency Representative	
Agency	Name
TNF	Tom Quinn
7. Planning Section	
Chief	Jeff Jones
Deputy	Steve Andersen
Resources Unit	Bill Brickey
Situation Unit	John Germanetti
Documentation Unit	
Demobilization Unit	
Technical Specialists	
IMET	
Fire Behavior	
Training	John Alford
Computer Specialist	Scott Daniels
Resource Advisor	
8. Logistics Section	
Chief	Tom Crates
Deputy	Jerry Bean
Supply Unit	
Facilities Unit	Mike Beeman
Ground Support Unit	
Communications Unit	Chris Dodos
Medical Unit	Joe Tieso
Security Unit	
Food Unit	

9. Operations Section	
Chief	John Able
Deputy	
Planning	
a. Branch I - Division/Groups	
Branch Director	
Deputy	
Division/Group A	Ricardo Rodriguez
Division/Group B	Dave Hurd
Division/Group C	
Division/Group D	
Structure Group	
b. Branch II - Division/Groups	
Branch Director	
Deputy	
Division/Group	
Division/Group	
Division/Group	
Division/Group	
Division/Group	
c. Branch III - Division/Groups	
Branch Director	
Deputy	
Division/Group	
Division/Group	
Division/Group	
d. Air Operations Branch	
Air Operations Branch Director	
Air Attack Supervisor	
Air Support Supervisor	
Helicopter Coordinator	
Air Tanker Coordinator	
10. Finance Section	
Chief	Robin Nimura
Deputy	
Time Unit	Casey Bryson
Procurement Unit	
Compensation/Claims Unit	
Cost Unit	
Prepared by (Resource Unit Leader) Bill Brickey, PSC2 	

Spot Forecast for AMERICAN Fire

National Weather Service Sacramento

553 PM PDT Mon Aug 12 2013

IF CONDITIONS BECOME UNREPRESENTATIVE,
CONTACT THE NATIONAL WEATHER SERVICE.

SPOT FORECAST FOR AMERICAN...CA-TNF
NATIONAL WEATHER SERVICE SACRAMENTO CA
553 PM PDT MON AUG 12 2013

FORECAST IS BASED ON REQUEST TIME OF 1736 PDT ON AUGUST 12.
IF CONDITIONS BECOME UNREPRESENTATIVE...CONTACT THE NATIONAL WEATHER
SERVICE.

.DISCUSSION...

WEAK HIGH PRESSURE WILL BE BUILDING OVER THE FIRE SITE THE NEXT
FEW DAYS...BRINGING A SLIGHT WARMING TREND WITH DRY WEATHER. WINDS
WILL BE GENERALLY FAIRLY LIGHT AND TERRAIN DRIVEN THE NEXT SEVERAL
DAYS...WITH WEAK DOWNSLOPING WINDS OVERNIGHT BECOMING WEST TO
SOUTHWEST IN THE AFTERNOON. OVERNIGHT RECOVERIES WILL BE POOR.

.TONIGHT...

SKY/WEATHER.....CLEAR.
MIN TEMPERATURE.....56-61.
MAX HUMIDITY.....50-55 PERCENT.
WIND (20 FT).....
SLOPE/VALLEY.....SOUTHWEST WINDS 2 TO 5 MPH SHIFTING TO THE EAST
UP
TO 4 MPH BY LATE EVENING.
RIDGETOP.....WEST WINDS 3 TO 7 MPH BECOMING EAST UP TO 3 MPH
BY LATE EVENING.
LAL.....1.
MIXING HEIGHT.....5000 FT AGL DECREASING TO LESS THAN 500 FT AGL
BY LATE EVENING.
MIXING WINDS.....SOUTHWEST WINDS 3 TO 6 MPH BECOMING EAST 1 TO 3
BY LATE EVENING.


.TUESDAY...

SKY/WEATHER.....SUNNY.
MAX TEMPERATURE.....86-91.
MIN HUMIDITY.....15-20 PERCENT.
WIND (20 FT).....
SLOPE/VALLEY.....EAST WINDS 1 TO 4 MPH SHIFTING TO THE SOUTHWEST
3 TO 6 MPH IN THE AFTERNOON.
RIDGETOP.....EAST WINDS UP TO 3 MPH SHIFTING TO THE SOUTHWEST
3 TO 7 MPH IN THE AFTERNOON.
LAL.....1.
MIXING HEIGHT.....LESS THAN 500 FT AGL INCREASING TO 5000 FT AGL IN
THE AFTERNOON.
MIXING WINDS.....EAST WINDS 1 TO 4 MPH SHIFTING TO THE SOUTHWEST
3 TO 7 MPH IN THE AFTERNOON.

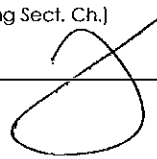
FORECASTER...

REQUESTED BY...CAM SUAUEZ
REASON FOR REQUEST...WILDFIRE

DIVISION ASSIGNMENT LIST			1. Branch		2. Division/Group A		
3. Incident Name AMERICAN			4. Operational Period Date: 08/12-13/2013 Time: 1800-0600				
5. Operations Personnel							
Operations Chief		John Able		Division/Group Supervisor		Ricardo Rodriguez	
Branch Director				Air Attack Supervisor No.			
6. Resources Assigned this Period							
Strike Team/Task Force/ Resource Designator		Leader		Number Persons	Trans. Needed	Drop Off PT./Time	Pick Up PT./Time
9144 G		Rodriguez		35			
CA-NEU E2366		Jones		3			
7. Control Operations Brush roads, improve line and prep for indirect line. Monitor fire				LCES MITIGATIONS See attached Safety Message			
8. Special Instructions Watch out for open mine shafts, suspicious activities and be wary of steep terrain.							
9. Division/Group Communication Summary							
Function	Frequency	System	Channel	Function	Frequency	System	Channel
Command	RX 168.1750 TX 170.6000 Tone 4,8	King NIFC	TNF F4 2	Logistics		King NIFC	
Tactical Div/Group	RX/TX 168.2000	King NIFC	NIFC TAC 2 6	Air to Ground	RX/TX 167.5000	King NIFC	3
Prepared by (Resource Unit Ldr.) Bill Brickey, RESL		Approved by (Planning Sect. Ch.) Jeff Jones, PSC2			Date 08/12/2013		Time 1400



DIVISION ASSIGNMENT LIST		1. Branch		2. Division/Group B			
3. Incident Name AMERICAN		4. Operational Period Date: 08/12-13/2013 Time: 1800-0600					
5. Operations Personnel							
Operations Chief		John Able		Division/Group Supervisor		Dave Hurd	
Branch Director				Air Attack Supervisor No.			
6. Resources Assigned this Period							
Strike Team/Task Force/ Resource Designator		Leader		Number Persons	Trans. Needed	Drop Off PT./Time	Pick Up PT./Time
9231 G		Hurd		32			
CA-NEU E2367		Carmichael		3			
7. Control Operations Brush roads, improve line and prep for indirect line. Monitor fire				LCES MITIGATIONS See attached Safety Message			
8. Special Instructions Watch out for open mine shafts, suspicious activities and be wary of steep terrain.							
9. Division/Group Communication Summary							
Function	Frequency	System	Channel	Function	Frequency	System	Channel
Command	RX 168.1750 TX 170.6000 Tone 4,8	King NIFC	TNF F4 2	Logistics		King NIFC	
Tactical Div/Group	RX/TX 168.2000	King NIFC	NIFC TAC 2 6	Air to Ground	RX/TX 167.5000	King NIFC	FS AG-3 3
Prepared by (Resource Unit Ldr.) Bill Brickey, RESL		Approved by (Planning Sect. Ch.) Jeff Jones, PSC2		Date 08/12//2013		Time 1400	



DIVISION ASSIGNMENT LIST			1. Branch		2. Division/Group D		
3. Incident Name AMERICAN			4. Operational Period Date: 08/12-13/2013 Time: 1800-0600				
5. Operations Personnel							
Operations Chief		John Able		Division/Group Supervisor			
Branch Director				Air Attack Supervisor No.			
6. Resources Assigned this Period							
Strike Team/Task Force/ Resource Designator	Leader	Number Persons	Trans. Needed	Drop Off PT./Time	Pick Up PT./Time		
7. Control Operations				LCES MITIGATIONS See attached Safety Message			
8. Special Instructions							
9. Division/Group Communication Summary							
Function	Frequency	System	Channel	Function	Frequency	System	Channel
Command	RX 168.1750 TX 170.6000 Tone 4,8	King NIFC	TNF F4 2	Logistics		King NIFC	
Tactical Div/Group	RX/TX 168.2000	King NIFC	NIFC TAC 2 6	Air to Ground	RX/TX 167.5000	King NIFC	FS AG-3 3
Prepared by (Resource Unit Ldr.) Bill Brickey, RESL		Approved by (Planning Sect. Ch.) Jeff Jones, PSC2		Date 08/12/2013		Time 1400	

AMERICAN - SAFETY MESSAGE

INCIDENT: American CA-TNF-1562

DATE: 08-12-2013

TIME: 1800-0600

Major Hazards and Risks:

- **Hiking/working in rough, extremely steep terrain.**
- **Rolling rocks and rollout.**
- **Fatigue and dehydration.**
- **Vehicle operations, keep your speed down, steep drop-offs.**
- **Unsafe public drivers, drive your vehicle defensively.**
- **Beware of mines, grow plantations and chemical labs**
- **Snags, lots out there, keep your eyes open for their locations.**

TRANSITION:

Key word of the day, switching from a Type 3 organization to a Type 2. Communicate all hazards and safety concerns. Nothing should be assumed, you have new crews arriving help them to understand lay of the land, travel routes, communications and any other concerns that may affect their well being

Fire Order of the Day –Give clear instructions and be sure they are understood

- ❖ **Snags** – Keep a good situational awareness up when working in heavily timbered areas. Post lookouts where needed and conduct risk analysis when engaging in these types of situations.
- ❖ **Check your People** – Ensure crews are staying hydrated, drink 3 to 1 ratio of water to sports drink.
- ❖ **Complacency:** Stay engaged with assignments, keep situational awareness up. Remember this incident is not over and accidents can happen at any time. Rocks and downed material may roll out without warning.

Checklist for Safety Zone(s)

Survivable without a fire shelter

Get into clean burn

Natural Features: Rock Areas / Water / Meadows

Constructed Sites: Clearcuts / Roads / Helispots

Scouted for size and hazards

Upslope?

Downwind? More heat impact = Larger safety zone

Heavy Fuels?

Escape time and safety zone size requirements will change as fire behavior changes.

Incident Safety Officer: Anthony Stornetta SOF2



LCES Analysis of Tactical Actions

Incident: American

Date: 8-12-13

Shift: Day 1800-0600

Tactical Hazards	Div A	Div B	Div C	Div D	Div				LCES MITIGATIONS
Long Drive to Assignment	X	X							Drive slow on steep roads, use engine to assist in braking
Downhill Fireline Construction	X	X							Post lookouts, direct attack, monitor fire
Indirect Fireline Construction	X	X							Good anchor points, post lookouts
Underslung Fireline	X	X							Trench, post lookouts, watch for rolling material
Marijuana Plantations	X	X							Isolate, deny entry
Extreme Weather Conditions	X	X							Communications, lookouts. HYDRATE!
Steep Terrain	X	X							Watch footing, maintain spacing
Communications	X	X							Test frequencies before engaging
Mine Shafts	X	X							Good briefings, good communications and lookouts
Meth labs	X	X							Notify DIVS
Access/Egress Roads/Traffic	X	X							Caution for public on roadway, slow speeds for steep and curvy roadways
Hazardous Trees and Snags	X	X							Look up, flag hazardous areas, Scout area
Extreme Fire Behavior	X	X							Monitor Fire, get spot weather forecast

Anthony Stornetta SOF2



**INCIDENT RADIO COMMUNICATIONS PLAN
ICS FORM 205**

1. INCIDENT NAME

AMERICAN

2. DATE/TIME PREPARED

8/11/2013 2130

3. OPERATIONAL PERIOD

**DAY
0600-1800**

4. DATE

8/12/2013

4. BASIC RADIO CHANNEL UTILIZATION

Ch #	Channel Name	Assignment	RX Frequency	RX Tone/NAC	TX Frequency	TX Tone/NAC	Mode	Remarks
1	TNF - F4	ALL DIVISIONS	168.1750	4,8	170.6000			
2	NIFC TAC 2	ALL DIVISIONS	168.2000		168.2000			
3	AIR TO GROUND	ALL DIVISIONS	166.9375		166.9375			
4								
5	AIR TACTICAL	ALL DIVISIONS	166.9125		166.9125			
6	VICTOR	ALL DIVISIONS	127.7750		127.7750			
7								
8								
9								
10								
11								
12								
13								
14								
15								
16								

Prepared By

Chris Dodos

MEDICAL PLAN	1. Incident Name AMERICAN	2. Date Prepared August 12, 2013	3. Time Prepared 1600	4. Operational Period 8/12-13/13 1800-0600				
5. Incident Medical Aid Station								
Medical Aid Stations	Location			Paramedics Yes No				
Foresthill Fire Department								
District Office	24320 Main Street			X				
Station 88	5981 Gold Street			X				
Station 90	20540 Foresthill RD			X				
6. Transportation								
A. Ambulance Services								
Name	Address	Phone		Paramedics Yes No				
Medic 88	5981 Gold Street, 95631	(530)367-2766		X				
Medic 89	5981 Gold Street, 95631	(530)367-2766		X				
Medic 90	20540 Foresthill RD, 95631	(530)367-2311		X				
CALSTAR 3	13750 Lincoln Way, 95603	(530)887-8259		X				
B. Incident Ambulances								
Name	Location			Paramedics Yes No				
7. Hospitals								
Name	Address	Travel Time Air Ground		Phone	Helipad Yes No		Burn Center Yes No	
Sutter Auburn Faith	11815 Education Street, 95602		30m	(530)888-4500		X		X
Sutter Roseville Medical Center	One Medical Plaza, 95661	10m	45m	(916)781-1000	X			X
UC Davis Medical Center	2315 Stockton Blv., 95817	20m	1hr	(916)734-2011	X		X	
8. Medical Emergency Procedures								
Notify your direct supervisor.								
Prepared by (Medical Unit Leader)					10. Reviewed by (Safety Officer) <i>A. Senecio SOF2</i>			

