

AMERICAN INCIDENT



CA-TNF-001562

P5HU11 (0517)

August 18, 2013

Day Operational Period

0600 - 1800

Incident Objectives	1. Incident Name <p style="text-align: center;">AMERICAN</p>	2. Date Prepared <p style="text-align: center;">08/17/13</p>	3. Time Prepared <p style="text-align: center;">0822</p>															
4. Operational Period <p style="text-align: center;">08/18/13 Sunday Day Shift 0600 - 1800</p>																		
5. General Control Objectives for the incident (include alternatives) <ol style="list-style-type: none"> 1. Our highest priority is to provide for public and firefighter safety. 2. Use the safest and most cost effective suppression methods to achieve perimeter control. 3. Protect private property and structures. 4. Protect infrastructure and other resources under special use permit or contract. 5. Establish suppression control lines in areas with the highest probability of success. Ensure firefighter exposure is commensurate with expected benefits. 6. Maintain a high level of collaboration with local communities, neighboring and cooperating agencies. 7. Minimize impacts to natural and cultural resources during fire suppression operations. <p>CONTROL OBJECTIVES Keep the fire North of Road 96 (Mosquito Ridge) East of Deadwood Ridge / Deadwood Ridge Road. South of the North Fork of the American River West of Road 44 (Barney Cavanah Ridge)</p>																		
6. Weather Forecast for Period <p style="text-align: center;">See Attached Weather Forecast</p>																		
7. General Safety Message <p style="text-align: center;">See Attached Safety Message</p>																		
8. Attachments (mark if attached) <table border="0" style="width: 100%;"> <tr> <td><input checked="" type="checkbox"/> Organization List - ICS 203</td> <td><input checked="" type="checkbox"/> Incident Map</td> <td><input checked="" type="checkbox"/> Incident Safety Analysis- ICS 215A</td> </tr> <tr> <td><input checked="" type="checkbox"/> Div. Assignment Lists - ICS 204</td> <td><input checked="" type="checkbox"/> Safety Message</td> <td><input checked="" type="checkbox"/> Medical Plan - ICS 206</td> </tr> <tr> <td><input checked="" type="checkbox"/> Communications Plan - ICS205</td> <td><input checked="" type="checkbox"/> Traffic Plan</td> <td><input checked="" type="checkbox"/> Inc. Weather Forecast</td> </tr> <tr> <td><input checked="" type="checkbox"/> Medical Plan - ICS 206</td> <td><input checked="" type="checkbox"/> Inc. Objectives ICS 202</td> <td><input checked="" type="checkbox"/> Human Resource Message</td> </tr> <tr> <td><input checked="" type="checkbox"/> Air Operations Summary - ICS 220</td> <td><input checked="" type="checkbox"/> Fire Behavior Forecast</td> <td><input checked="" type="checkbox"/> Unit Log - ICS 214</td> </tr> </table>				<input checked="" type="checkbox"/> Organization List - ICS 203	<input checked="" type="checkbox"/> Incident Map	<input checked="" type="checkbox"/> Incident Safety Analysis- ICS 215A	<input checked="" type="checkbox"/> Div. Assignment Lists - ICS 204	<input checked="" type="checkbox"/> Safety Message	<input checked="" type="checkbox"/> Medical Plan - ICS 206	<input checked="" type="checkbox"/> Communications Plan - ICS205	<input checked="" type="checkbox"/> Traffic Plan	<input checked="" type="checkbox"/> Inc. Weather Forecast	<input checked="" type="checkbox"/> Medical Plan - ICS 206	<input checked="" type="checkbox"/> Inc. Objectives ICS 202	<input checked="" type="checkbox"/> Human Resource Message	<input checked="" type="checkbox"/> Air Operations Summary - ICS 220	<input checked="" type="checkbox"/> Fire Behavior Forecast	<input checked="" type="checkbox"/> Unit Log - ICS 214
<input checked="" type="checkbox"/> Organization List - ICS 203	<input checked="" type="checkbox"/> Incident Map	<input checked="" type="checkbox"/> Incident Safety Analysis- ICS 215A																
<input checked="" type="checkbox"/> Div. Assignment Lists - ICS 204	<input checked="" type="checkbox"/> Safety Message	<input checked="" type="checkbox"/> Medical Plan - ICS 206																
<input checked="" type="checkbox"/> Communications Plan - ICS205	<input checked="" type="checkbox"/> Traffic Plan	<input checked="" type="checkbox"/> Inc. Weather Forecast																
<input checked="" type="checkbox"/> Medical Plan - ICS 206	<input checked="" type="checkbox"/> Inc. Objectives ICS 202	<input checked="" type="checkbox"/> Human Resource Message																
<input checked="" type="checkbox"/> Air Operations Summary - ICS 220	<input checked="" type="checkbox"/> Fire Behavior Forecast	<input checked="" type="checkbox"/> Unit Log - ICS 214																
9. Prepared by (Planning Section Chief) Steve Anderson, P.S. 02 	10. Approved by (Incident Commander) Dana D'Andrea ICT2 																	

ORGANIZATION ASSIGNMENT LIST

9. Operations Section

1. Incident Name
AMERICAN

2. Date Prepared
08/17/13

3. Time Prepared
2259

4. Operational Period
08/18/13 Sunday Day Shift 0600 - 1800

Position _____ Name _____

Day
Steve Stoll / Mark Courson (T)

Night
John Abell

Planning
Bob Neumann / Mark Smith(T)

5 Incident Commander and Staff

Incident Commander
Dana D'Andrea/ Mark Nunez

Incident Commander (T)
Mark von Tillow

Safety Officer
Tom Zeulner / Rick Bertram (T)

Information Officer
Helen Tarbet / Manny Madrigal

Liaison Officer
McGrew/ Graham/ Jones/ Waldron (T)

a. Branch I - Division/Groups

Branch Director _____

Division/Group **A**
Keith Aggson / Dan Freeh (T)

Division/Group **B**
J. Kennedy

Division/Group **H**
Mike Dier / Mike Klinger (T)

Division/Group **Y**
Matt Farris / Joe Teiso (T)

Division/Group **Z**
Troy Nelson/ Byron Hart (T)

Division/Group **Contingency**
David Neels/ Jeb Pronto

6 Agency Representative

Agency _____ Name _____

Administrator
Tom Quinn

Agency Admin Rep
Eli Ilano

Taboe EMO
Jean Pincha-Tulley

Placer Co. Sheriff & OES
Bill Walton / John McEldownay

CALFire & CDCR
Chris Desena / Bobby Walker

c. Branch III - Division/Groups

Branch Director _____

Division/Group _____

Division/Group _____

Division/Group _____

Division/Group _____

Division/Group _____

7 Planning Section

Chief
Ann Marx

Deputy
Steve Anderson

Resources Unit
Bill Brickey / Pat Caprioli

Situation Unit
John Germanetti / Mike Held

Documentation Unit
Penny Beale(T)

Demobilization Unit

Fire Behavior Analyst
Stewart Turner

Human Resource Specialist
Mary McDonough

Training Specialist
John Alford

Resource Advisor
Victor Lyon

Computer Specialist
Scott Daniels / Shane Neal

IMET
Rich Thompson

FS Union Rep
Dani Swantic

d. Air Operations Branch

Air Operations Branch Director
John Crotty / Dean Neel

Helibase Manager
S. Dickson / J. Domingues

Air Attack Supervisor
TODD WHITE / PAT GIERNEY

Air Support Supervisor
AL DRIESBACH/BRIAN SEXTON(T)

Helicopter Coordinator
GUS JOHNSON / VAL LYNCH

Air Tanker Coordinator

8 Logistics Section

Chief
Tom Crakes

Deputy
Jerry Bean

Supply Unit
Mike Beeman

Facilities Unit
Scott Gardner / Mike Farmer (T)

Ground Support Unit
Vic Muzyka / John Saunders

Communications Unit
David Paschke

Medical Unit
Robert Etheridge

Security Unit
Jeff Bryant

Food Unit
Kerry Kellogg

10 Finance Section

Chief
Judy Reynolds

Deputy
Robin Nimura

Time Unit
Casey Bryson

Personnel Time Recorder
Matt Vierra (T)

Compensation/Claims Unit

Cost Unit

Prepared by (Resource Unit Leader)
Brian McGrath RESL (T) *Brian McGrath*



INCIDENT Weather Forecast



FORECAST NO: 6
PREDICTION FOR: Day SHIFT
SHIFT DATE: 8/18/13 (0600-1800)

NAME OF FIRE: American

UNIT: USFS (TNF)

SIGNED:

[Signature]
Richard Thompson
Incident Meteorologist

TIME AND DATE
FORECAST ISSUED: 8/17/13 @ 2030

WEATHER DISCUSSION: ...Fire Weather Watch Monday Morning through Wednesday Evening...

An upper level low will begin to move towards the CA coast today. As this system approaches...it will bring the possibility of isolated thunderstorms in/around the fire area. **With any thunderstorms...gusty/erratic outflow winds...abundant lightning and limited rainfall can be expected.** Otherwise...today will be warmer with a slight increase in relative humidity.

For Monday through Wednesday...the upper level low will move inland...increasing the chances of thunderstorms. Abundant lightning and gusty/erratic outflow winds will continue to be a threat. Also...any thunderstorms that develop will gradually be capable of producing more significant rainfall which could result in flooding issues in and around the fire.

WEATHER FORECAST:

WEATHER: Mostly clear becoming partly cloudy. A slight chance of showers and thunderstorms in the afternoon (LAL 3).

MAX TEMPERATURES: Above 5500 feet: 80-90.
Below 5500 feet: 90-100.

MIN HUMIDITY: 14-22%.

20 FT WINDS:

RIDGETOP - 0600-1100: East to southeast 4-8 MPH Gust 12 MPH.
1100-1800: Southwest to west 4-8 MPH Gust 15 MPH.

SLOPE/VALLEY - 0600-1100: Variable/upslope 3-6 MPH.
1100-1800: Upvalley 4-8 MPH Gust 15 MPH.

STABILITY/INVERSION: 500 feet AGL dissipating around 1100.

OUTLOOK FOR SUNDAY NIGHT: Partly cloudy. A slight chance of showers and thunderstorms (LAL 3). Lows: 56-62 (above 5500 feet)...62-68 (below 5500 feet). Max RH: 35-45 % (above 5500 feet)...45-60% (below 5500 feet). Ridgetop winds: northeast to east 3-6 MPH. Slope/valley winds: downslope/downvalley 3-6 MPH.


EXTENDED FORECAST MONDAY THROUGH WEDNESDAY:

Monday: Partly cloudy. A chance of showers and thunderstorms (LAL 4). Highs: 78-88 (above 5500 feet)...88-96 (below 5500 feet). Min RH: 15-30%. Ridgetop winds: northeast to east 3-6 MPH becoming south to southwest 4-8 MPH Gust 15 MPH in the afternoon. Slope/valley winds: variable/upslope 3-6 MPH becoming upvalley 4-8 MPH Gust 15 MPH in the afternoon.

Tuesday through Wednesday: Partly cloudy. A chance of showers and thunderstorms (LAL 4). Highs: 72-82 (above 5500 feet)...82-90 (below 5500 feet). Lows: 53-63. Min RH: 20-35%. Max RH: 45-65%. Ridgetop winds: southwest 4-8 MPH Gust 15 MPH daytime...northeast 3-6 MPH nighttime. Slope/valley winds: upvalley 4-8 MPH Gust 15 MPH daytime...downslope/downvalley 3-6 MPH night.

****Please Review Page 19 of the IRPG (Thunderstorm Safety)****

FIRE BEHAVIOR FORECAST

FORECAST NUMBER: 7	TYPE OF FIRE: Wildfire
FIRE NAME: American	OPERATIONAL PERIOD: Day Shift 8/18/2013
DATE ISSUED: August 17, 2013	TIME ISSUED: 2200
UNIT: Tahoe National Forest	SIGNED: Stewart Turner FBAN 

INPUTS

WEATHER SUMMARY: Mostly Clear becoming partly cloudy. A slight chance of showers and thunderstorms in the afternoon.

Above 5500 feet: Maximum Temp 80°-90°, Minimum RH 14-22%, winds upslope/canyon 4-8 mph gust 15 mph, downvalley 3-6 mph gust 10 mph, ridgetop winds east to southeast 4-8 mph gust 12 mph, then southwest to west 4-8 mph. gust 15 mph.

Below 5500 feet: Maximum Temp 90°-100° degrees, Minimum Humidity 14-22%, winds upslope/canyon 4-8 mph gust 15 mph, downvalley 3-6 mph gust 10 mph, ridgetop winds east to southeast 4-8 mph gust 12 mph, then southwest to west 4-8 mph. gust 15 mph.

OUTPUTS

FIRE BEHAVIOR

GENERAL:

Outflow winds could significantly increase the fire behavior and or direction of spread. Spotting frequency and distance could increase. Fire behavior will be active, very active to extreme around the fire area. Expect to see single and group tree torching with short crown runs where fuels, topography and winds line up. On the ridge tops and plantations expect to see more surface fire with active fire behavior. Rollouts and spotting will be a problem contributing to the rapid spread of the fire. Most of the daytime movement will be to the north and northeast following the canyons. Rapid runs up the canyon walls following the timber stringers will introduce fire to the ridge tops. **The Probability of Ignition will be 88% above 5500 feet and 91% below 5500 feet. The fine dead fuel moisture will be 3%. Currently the dead fuel moistures are low with the 1000 hour fuels around 8%. Expect spotting up to 1/3 mile.**

SPECIFIC:

Division A: The fire will cross Grouse creek establishing on the south side of the drainage. Expect to see fire move up Spring Canyon.

Division B: The fire will drop down into the Devils Gate bowl; expect to see upslope runs through the day. Along the Deadwood road interior fire behavior will be creeping to torching. Watch for spot fires across the line from outflow winds.

Division H: Fire continues to move north/downslope towards the North Fork of the American River. With the low fuel moisture the heavy fuels will contribute to the spread of the fire. Continued growth in this division will be to the northwest, north and northeast following the terrain. Watch for rapid upslope runs from spots and rollouts.

Division Y: The fire will continue to move north and east working across the canyons. Fire will become established on American Hill and start backing into Screwauger Canyon. Runs up Screwauger and Antoine Canyons can be anticipated. As fire becomes established in the aligned canyons expect to see rapid rates of spread and extreme behavior.

Division Z: Fire will continue to move up to the Star Town area.

AIR OPERATIONS: Smoke and/or thunderstorms may limit air operations in some divisions.

SAFETY

Gusty winds around thunderstorms may cause erratic fire behavior. Aircraft may not be able to work because of thunderstorm activity. Don't count on aircraft being able to fly to help you out of a bad spot.

Division Assignment List	1. Branch	2. Division/Group B (PAGE 1)
---------------------------------	-----------	--

3. Incident Name AMERICAN	4. Operational Period 08/18/13 Sunday Day Shift 0600 - 1800
-------------------------------------	---

5. Operations Personnel			
Operations Chief	STEVE STOLL	Div. Supervisor	JOE SEAN KENNEDY
Operations Chief	MARK COURSON (T)	Div Supervisor	
Branch Director		Safety Officer	TOM ZEULNER / RICK BERTRAM (T)

6. Resources Assigned this Period					
Strike Team/Task Force/ Resource Designator	Leader	Num of Pers.	Trans. Y/N	Drop Off PT./Time	Pick Up PT./Time
CREW - T1 - PAYSON IHC	SCHINSTOCK	22	N	B/H Break / 0730	Base Camp / 1800
CREW - T1 - SIERRA HOTSHOTS IHC	JORDON	19	N	B/H Break / 0730	Base Camp / 1800
CREW - T1 - ARROYO GRANDE IHC	HICKEY	20	N	B/H Break / 0730	Base Camp / 1800
CREW - T1 - MILLCREEK IHC	ELLISON	21	N	B/H Break / 0730	Base Camp / 1800
WT CA-PCF E-180	LAU	2	N	B/H Break / 0730	Base Camp / 1800
WT CA-XPL E-89	JOHNSON	2	N	B/H Break / 0730	Base Camp / 1800
WT AWB E-10	OLIVERA	1	N	B/H Break / 0730	Base Camp / 1800
FEMP	LONG	1	N	B/H Break / 0730	Base Camp / 1800
FEMT	MACCRACKEN	1	N	B/H Break / 0730	Base Camp / 1800
FEMP	URIAS	1	N	B/H Break / 0730	Base Camp / 1800
FEMT	LUIS	1	N	B/H Break / 0730	Base Camp / 1800
TF AMERICAN 1; TIA E92, OVD E3132	BENTE	37	N	B/H Break / 0730	Base Camp / 1800
ENF E33, TNF E341, TNF E73				B/H Break / 0730	Base Camp / 1800
TNF E 333				B/H Break / 0730	Base Camp / 1800
WT T2 HARVEY E176	HARVEY	1	N	B/H Break / 0730	Base Camp / 1800
CREW S/T - T1 - 9273G	MCGILL	33	N	B/H Break / 0730	Base Camp / 0600
CREW S/T - T1 - 9231G	HURD	34	N	B/H Break / 0730	Base Camp / 0600
ENGIN E- T3 - 2367	CHARMICHAEL	3	N	B/H Break / 0730	Base Camp / 0600
ENGINE S/T - T3 - 9270C	BLANKENHEIM	16	N	B/H Break / 0730	Base Camp / 0600

7. Control Operations
Mop up and Patrol the black line along Deadwood Road
Continue indirect line construction from road to "Alpha" Break.

Use only designated water sources
Watch out for open mine shafts, suspicious activities and be wary of steep terrain

8. Special Instructions
Continue to gather intelligence regarding placement of fire lines at A/B break and make recommendations to operations.
Avoid traveling through noxious weed sites (identified with flagging).
Night Operational resources (24 hour resources) are identified by a 0600 pick-up time.
MAP #1-Action-Contact the IC if the fire becomes established in this area.

9. Division/Group Communications Summary							
Function	Frequency - RX	Frequency - TX	Tone	System	Channel	System	Channel
Command	SEE	COMM	PLAN				
Command	SEE	COMM	PLAN				
Tactical	166.7250	166.7250			NIFC T5		6
Air to Ground	SEE	COMM	PLAN				

Prepared by (Resource Unit Leader) Bill Brickey, RESL	Approved by (Planning Section Chief) Steve Anderson, PSC2	Date Prepared 08/17/13	Time Prepared 0822
--	--	---------------------------	-----------------------

3. Incident Name **AMERICAN** 4. Operational Period **08/18/13 Sunday Day Shift 0600 - 1800**

5. **Operations Personnel**

Operations Chief	STEVE STOLL	Division/Group	JOE SEAN KENNEDY
Operations Chief	MARK COURSON (T)	Air Attack Supervisor	
Branch Director		Safety Officer	TOM ZEULNER / RICK BERTRAM (T)

6. **Resources Assigned this Period**

Strike Team/Task Force/ Resource Designator	Leader	Num of Pers.	Trans. Y/N	Drop Off PT./Time	Pick Up PT./Time
WT- T2- RIVER OAK - E60	RAINE	2	N	B/H Break / 0730	Base Camp / 1800
DOZER S/T - T2 - 9128L	MCCRAY	5	N	B/H Break / 0730	Base Camp / 1800
DOZER - T2 - 2342	EMERSON	1	N	B/H Break / 0730	Base Camp / 1800
HEQB	SHIELDS	1	N	B/H Break / 0730	Base Camp / 1800
SOFR	FISHER	1	N	B/H Break / 0730	Base Camp / 1800
FALC	KRALING	1	N	B/H Break / 0730	Base Camp / 1800
FOBS	THOMPSON	1	N	B/H Break / 0730	Base Camp / 1800
FEMP	LONG	1	N	B/H Break / 0730	Base Camp / 1800
FEMT	MACKRACKEN	1	N	B/H Break / 0730	Base Camp / 1800
FEMP	URIAS	1	N	B/H Break / 0730	Base Camp / 1800
	LUIS	1	N	B/H Break / 0730	Base Camp / 1800

7. Control Operations
 Mop up and Patrol the black line along Deadwood Road
 Continue indirect line construction from road to "Alpha" Break.
 Use only designated water sources
 Watch out for open mine shafts, suspicious activities and be wary of steep terrain

8. Special Instructions
 Continue to gather intelligence regarding placement of fire lines at A/B break and make recommendations to operations.
 Avoid traveling through noxious weed sites (identified with flagging).
 Night Operational resources (24 hour resources) are identified by a 0600 pick-up time.
 MAP #1-Action-Contact the IC if the fire becomes established in this area.

9. **Division/Group Communications Summary**

Function	Frequency - RX	Frequency - TX	Tone	System	Channel	System	Channel
Command	SEE	COMM	PLAN				
Command	SEE	COMM	PLAN				
Tactical	166.7250	166.7250			NIFC T5		6
Air to Ground	SEE	COMM	PLAN				

Prepared by (Resource Unit Leader) **Brian McGrath RESL (T) Binz** Approved by (Planning Section Chief) **STEVE ANDERSON PSC 2** Date Prepared **08/17/13** Time Prepared **0910**

Division Assignment List	1. Branch	2. Division/Group H (page 1)
---------------------------------	-----------	--

3. Incident Name AMERICAN	4. Operational Period 08/18/13 Sunday Day Shift 0600 - 1800
-------------------------------------	---

5. Operations Personnel			
Operations Chief	STEVE STOLL / MARK COURSON(T)	Division/Group Supervisor	MIKE DIER / MIKE KLINGER(T)
Operations Chief		Air Attack Supervisor	
Branch Director		Safety Officer	TOM ZEULNER / RICK BERTRAM (T)

6. Resources Assigned this Period						
Strike Team/Task Force/ Resource Designator	Leader	Num of Pers.	Trans. Y/N	Drop Off PT./Time	Pick Up PT./Time	
CREW - T1 - KERN 81	PAYNE	14	N	B / H Break 0730	Camp 1800	
CREW - T2IA - SEQUOIA 1	REYES	22	N	B / H Break 0730	Camp 1800	
CREW - T2 - SCORPIONS - 1	LALLY	22	N	B / H Break 0730	Camp 1800	
CREW - T1 - SALMON RIVER IHC	ROBINSON	20	N	B / H Break 0730	Camp 1800	
CREW - T2IA - INYO CREW 3	ROSEN	22	N	B / H Break 0730	Camp 1800	
CREW - T1 - TEXAS CANYON IHC	ARMSTRONG	21	N	B / H Break 0730	Camp 1800	
ENG- S/T - T3 -CA-CNF 6631C	CASTRO	27	N	B / H Break 0730	Camp 1800	
ENG - T3 - BLM 3231 E-73	KRACHE	5	N	B / H Break 0730	Camp 1800	
ENG S/T - T3 - 6618C E-161	ESCANDEL	26	N	B / H Break 0730	Camp 1800	
ENG S/T - T3 - 1623 C E-162	FULLER	27	N	B / H Break 0730	Camp 1800	
WT BDF 234 E-78	SASSER	1	N	B / H Break 0730	Camp 1800	
WT - T2 - SHF WT 66 E-77	ALVAREZ, MARIO	2	N	B / H Break 0730	Camp 1800	
WT -T1 -52 E-190	WHEELER	2	N	B / H Break 0730	Camp 1800	
WTS2 BLM 3192 E-174	ROBBINSON	2	N	B / H Break 0730	Camp 1800	
SOFR	WALKER	1	N	B / H Break 0730	Camp 1800	
FEMT	BARRETT	1	N	B / H Break 0730	Camp 1800	
FEMP	PLATTER	1	N	B / H Break 0730	Camp 1800	
CREW S/T - T1 - 9111G	TAGLIO	32	N	B / H Break 0730	Base Camp 0600	
CREW S/T - T1 - 9252G	KNIGHT; PUCKETT (T)	34	N	B / H Break 0730	Base Camp 0600	
ENGINE S/T - T3 - 9210C	READ; WATERS (T)	17	N	B / H Break 0730	Base Camp 0600	

7. Control Operations
Hold and improve all direct lines.
Initiate all indirect line construction from Foresthill Divide Road to the "H/Y" Break

8. Special Instructions
 Gather intelligence regarding control line placement.
Use only designated water sources
Watch out for open mine shafts, suspicious activities and be wary of steep terrain
 Avoid traveling through noxious weed sites identified with flagging.
 Night Operational resources (24 hour resources) are identified by a 0600 pick-up time.

9. Division/Group Communications Summary							
Function	Frequency - RX	Frequency - TX	Tone	System	Channel	System	Channel
Command	SEE	COMM	PLAN				
Command	SEE	COMM	PLAN				
Tactical	166.7750	166.7750			NIFC T6		7
Air to Ground	SEE	COMM	PLAN				
Prepared by (Resource Unit Leader) Brian McGrath RESL (T) <i>Brian McGrath</i>				Approved by (Planning Section Chief) Steve Anderson PS02 <i>Steve Anderson</i>		Date Prepared 08/17/13	
						Time Prepared 0822	

Division Assignment List	1. Branch	2. Division/Group H (page 2)
---------------------------------	-----------	--

3. Incident Name AMERICAN	4. Operational Period 08/18/13 Sunday Day Shift 0600 - 1800
-------------------------------------	---

5. **Operations Personnel**

Operations Chief	STEVE STOLL / MARK COURSON(T)	Division/Group Supervisor	MIKE DIER / MIKE KLINGER(T)
Operations Chief		Air Attack Supervisor	
Branch Director		Safety Officer	TOM ZEULNER / RICK BERTRAM (T)

6. **Resources Assigned this Period**

Strike Team/Task Force/ Resource Designator	Leader	Num of Pers.	Trans. Y/N	Drop Off PT./Time	Pick Up PT./Time
WT T2 STATEWIDE E170	RADDIGAN	1	N	B / H BREAK 0730	CAMP 1800
WT T2 RIVER OAK E171	NETZEL	1	N	B / H BREAK 0730	CAMP 1800
DOZ T2 SILLER E116	DOW	2	N	B / H BREAK 0730	CAMP 1800
DOZ T2 UNITED E108	HARVY	2	N	B / H BREAK 0730	CAMP 1800
HEQB	RYMER	1	N	B / H BREAK 0730	CAMP 1800
FOBS	NOVERR	1	N	B / H BREAK 0730	CAMP 1800
FOBS	BOZEMAN	1	N	B / H BREAK 0730	CAMP 1800
FOBS	THOMPSON	1	N	B / H BREAK 0730	CAMP 1800

7. Control Operations
Hold and improve all direct lines.
Continue direct line construction from Foresthill Divide Road to the "H/Y" Break.

8. Special Instructions
 Gather intelligence regarding control line placement.
Use only designated water sources
Watch out for open mine shafts, suspicious activities and be wary of steep terrain
 Avoid traveling through noxious weed sites identified with flagging.
 Night Operational resources (24 hour resources) are identified by a 0600 pick-up time.

9. **Division/Group Communications Summary**

Function	Frequency - RX	Frequency - TX	Tone	System	Channel	System	Channel
Command	SEE	COMM	PLAN				
Command	SEE	COMM	PLAN				
Tactical	166.7750	166.7750			NIFC T6		7
Air to Ground	SEE	COMM	PLAN				

Prepared by (Resource Unit Leader) Brian McGrath RESL (T) <i>Brian McGrath</i>	Approved by (Planning Section Chief) Steve Anderson PSC2 <i>[Signature]</i>	Date Prepared 08/17/13	Time Prepared 1921
--	---	----------------------------------	------------------------------

Division Assignment List	1. Branch	2. Division/Group Y (page 1)
---------------------------------	-----------	--

3. Incident Name AMERICAN	4. Operational Period 08/18/13 Sunday Day Shift 0600 - 1800
-------------------------------------	---

5. **Operations Personnel**

Operations Chief	STEVE STOLL	Division/Group Supervisor	MATT FARRIS; JOE TIESO (T)
Operations Chief	MARK COURSON	Air Attack Supervisor	
Branch Director		Safety Officer	TOM ZEULNER / RICK BERTRAM (T)

6. **Resources Assigned this Period**

Strike Team/Task Force/ Resource Designator	Leader	Num of Pers.	Trans. Y/N	Drop Off PT./Time	Pick Up PT./Time
CREW T1 DIAMOND MTN IHC	VARNEY	20	N	H/Y Break / 0730	CAMP / 1800
CREW T1 TRUCKEE IHC	HUBBY	20	N	H/Y Break / 0730	CAMP / 1800
CREW T2 SCORPIONS 3	VELASQUEZ	20	N	H/Y Break / 0730	CAMP / 1800
CREW T2IA LOST RIVER	GIFFORD	20	N	H/Y Break / 0730	CAMP / 1800
TF AMERICAN 2: SHF E22, SHF E41, SHF E73, CNF E32, SWR E8430	LAMBIRTH / THANE (T)	35	N	H/Y Break / 0730	CAMP / 1800
SMFR 39, CNF 535				H/Y Break / 0730	CAMP / 1800
ENG T3 STF 32 E-74	GARCIA	5	N	H/Y Break / 0730	CAMP / 1800
WT T2 THOMPSON E194	THOMPSON	1	N	H/Y Break / 0730	CAMP / 1800
WT T2 HAYS E195	HAYS	1	N	H/Y Break / 0730	CAMP / 1800
WT T2 WATERBOYS E103	KEENE	1	N	H/Y Break / 0730	CAMP / 1800
WT T2 SPITFIRE E101	RILLY	1	N	H/Y Break / 0730	CAMP / 1800
FEMP	FEBRES	1	N	H/Y Break / 0730	CAMP / 1800
FEMT	McDERMOTT	1	N	H/Y Break / 0730	CAMP / 1800
SOFR	FISHER	1	N	H/Y Break / 0730	CAMP / 1800
SOFR	NICKEY(T)			H/Y Break / 0730	CAMP / 1800
CREW S/T - T1 - 9126G	RUDESILL	32	N	H/Y Break / 0730	CAMP / 0600

7. Control Operations
Construct direct line from the "H/Y" Break where appropriate.
Scout and initiate indirect line to the "Y/Z" Break.

8. Special Instructions
Use only designated water sources
Watch out for open mine shafts, suspicious activities and be wary of steep terrain
 Map #2-Action -Contact the IC if the fire progresses into this area.
 Gather intelligence regarding control line placement.
Night Operational resources (24 hour resources are identified by a 0600 pick-up time.

9. **Division/Group Communications Summary**

Function	Frequency - RX	Frequency - TX	Tone	System	Channel	System	Channel
Command	SEE	COMM	PLAN				
Command	SEE	COMM	PLAN				
Tactical	168.2500	168.2500			NIFC T7		8
Air to Ground	SEE	COMM	PLAN				

Prepared by (Resource Unit Leader) Bill Brickey, RESL	Approved by (Planning Section Chief) Steve Anderson, PSC2	Date Prepared 08/17/13	Time Prepared 0822
--	--	---------------------------	-----------------------

Division Assignment List	1. Branch	2. Division/Group Y (page 2)
	3. Incident Name AMERICAN	4. Operational Period 08/18/13 Sunday Day Shift 0600 - 1800

5. **Operations Personnel**

Operations Chief	STEVE STOLL	Division/Group Supervisor	MATT FARRIS / JOE TIESO (T)
Operations Chief	MARK COURSON (T)	Air Attack Supervisor	
Branch Director		Safety Officer	TOM ZEULLNER / RICK BERTRAM (T)

6. **Resources Assigned this Period**

Strike Team/Task Force/ Resource Designator	Leader	Num of Pers.	Trans. Y/N	Drop Off PT./Time	Pick Up PT./Time
DOZ T2 MN #3	LYNCH	3	N	H/Y Break / 0730	CAMP / 1800
DOZ T2 PNF #1	TUPMAN	2	N	H/Y Break / 0730	CAMP / 1800
HEQB	SHERRETZ / BROWN (T)	2	N	H/Y Break / 0730	CAMP / 1800
DOZ T2 ROEN E110	ROEN	2	N	H/Y Break / 0730	CAMP / 1800
DOZ T2 ROEN E111	CERESOLA	2	N	H/Y Break / 0730	CAMP / 1800
HEQB	GOINS	1	N	H/Y Break / 0730	CAMP / 1800

7. Control Operations

**Construct direct line from the "H/Y" Break where appropriate.
Scout and initiate indirect line to the "Y/Z" Break.**

8. Special Instructions

**Use only designated water sources
Watch out for open mine shafts, suspicious activities and be wary of steep terrain**

9. **Division/Group Communications Summary**

Function	Frequency - RX	Frequency - TX	Tone	System	Channel	System	Channel
Command	SEE	COMM	PLAN				
Tactical Div/Group	SEE	COMM	PLAN				
Logistics	168.2500	168.2500			NIFC T7		8
Air to Ground	SEE	COMM	PLAN				

Prepared by (Resource Unit Leader) **Brian McGrath RESL (T)**
 Approved by (Planning Section Chief) **Steve Anderson PSC2**
 Date Prepared **08/17/13**
 Time Prepared **2041**

Division Assignment List

1. Branch

2. Division/Group

Z

3. Incident Name

AMERICAN

4. Operational Period

08/18/13 Sunday Day Shift 0600 - 1800

5. Operations Personnel

Operations Chief	STEVE STOLL	Division/Group Supervisor	TROY NELSON, BYRON HART (T)
Operations Chief	MARK COURSON (T)	Air Attack Supervisor	
Branch Director		Safety Officer	TOM ZEULNER / RICK BERTRAM (T)

6. Resources Assigned this Period

Strike Team/Task Force/ Resource Designator	Leader	Num of Pers.	Trans. Y/N	Drop Off PT./Time	Pick Up PT./Time
CA-TNF-61	JONES	5	N	DP 1 / 0730	Spike 1800
FEMP	VAIL	1	N	DP 1 / 0730	Spike 1800
FEMT	COLE	1	N	DP 1 / 0730	Spike 1800
CREW - T2IA - WIC#3	GEIDEL	20	N	DP 1 / 0730	Spike 1800
CREW - T2IA - GFP 15A	CAMPBELL	20	N	DP 1 / 0730	Spike 1800
CREW - T2IA - GFP 15B	FLEMMING	20	N	DP 1 / 0730	Spike 1800
CREW-T2 GRAYBACK	HENAGIN	20	N	DP 1 / 0730	Spike 1800
CHIPPER E-223		0		DP 1 / 0730	Spike 1800
CHIPPER E-222		0		DP 1 / 0730	Spike 1800
FOBS	BRADLEY	1	N	DP 1 / 0730	Spike 1800
FOBS	GOODWIN	1	N	DP 1 / 0730	Spike 1800

7. Control Operations

Monitor and report fire activity.
Scout and where appropriate initiate indirect line construction.

8. Special Instructions

Use only designated water sources
Watch out for open mine shafts, suspicious activities and be wary of steep terrain

9. Division/Group Communications Summary

Function	Frequency - RX	Frequency - TX	Tone	System	Channel	System	Channel
Command	SEE	COMM	PLAN				
Command	SEE	COMM	PLAN				
Tactical	154.2875	154.2875	156.7		VFIRE 25		10
Air to Ground	SEE	COMM	PLAN				

Prepared by (Resource Unit Leader) Brian McGrath RESL (T) <i>Brian McGrath</i>	Approved by (Planning Section Chief) Steve Anderson PSC2 <i>[Signature]</i>	Date Prepared 08/17/13	Time Prepared 0822
---	--	---------------------------	-----------------------

Division Assignment List	1. Branch	2. Division/Group CONTINGENCY (PAGE 1)
---------------------------------	-----------	--

3. Incident Name AMERICAN	4. Operational Period 08/18/13 Sunday Day Shift 0600 - 1800
-------------------------------------	---

5. **Operations Personnel**

Operations Chief	STEVE STOLL	Division/Group	DAVID NEELS, JEB PRONTO
Operations Chief	MARK COURSON (T)	Air Attack Supervisor	
Branch Director		Safety Officer	TOM ZUELNER/ RICK BERTRAM (T)

6. **Resources Assigned this Period**

Strike Team/Task Force/ Resource Designator	Leader	Num of Pers.	Trans. Y/N	Drop Off PT./Time	Pick Up PT./Time
DOZ T2 MADERS GRADING E-115	DOW	1	N	China Wall / 0730	Base Camp / 1800
DOZ T2 VOLCANO CRK E107	RICHARDS	2	N	China Wall / 0730	Base Camp / 1800
HEQB	BACOS	1	N	China Wall / 0730	Base Camp / 1800
DOZ T2 SPITFIRE E-109	GRAHAM	2	N	China Wall / 0730	Base Camp / 1800
DOZ T2 MDF 4 E-112	ST. JOHN	3	N	China Wall / 0730	Base Camp / 1800
HEQB	SANDORI; CALLIS (T)	2	N	China Wall / 0730	Base Camp / 1800
DOZ SHF E-181	SHARRAH	2	N	China Wall / 0730	Base Camp / 1800
DOZ LPF E-183	PENTON	2	N	China Wall / 0730	Base Camp / 1800
DOZ PNF E-182	ADAMS	2	N	China Wall / 0730	Base Camp / 1800
HEQB	WILLIAMS; ST. JOHNS (T)	2	N	China Wall / 0730	Base Camp / 1800
DOZ T2 AMODORE E184	VICINI, TONY	2	N	China Wall / 0730	Base Camp / 1800
DOZ T2 PAUL ROEN DZ E-138	HOLZUM	1	N	China Wall / 0730	Base Camp / 1800
DOZ T2 G&O E185	WEAVER, SCOTT	2	N	China Wall / 0730	Base Camp / 1800
HEQB	BRYANT	1	N	China Wall / 0730	Base Camp / 1800
DOZ T2 A & F E185	COE, RYAN	2	N	China Wall / 0730	Base Camp / 1800
DOZ T2 NORTHSTATE E-242		2	N	China Wall / 0730	Base Camp / 1800
DOZ T2 NORTHSTATE E-243		2	N	China Wall / 0730	Base Camp / 1800
HEQB	BURCH; BRINKERHOFF	2	N	China Wall / 0730	Base Camp / 1800

7. **Control Operations**

Gather intel and organize heavy equipment into task force groups.
 Remain available for immediate response needs to assist Divisions in fire suppression and containment activities.

8. **Special Instructions**

Use only designated water sources
Watch out for open mine shafts, suspicious activities and be wary of steep terrain

9. **Division/Group Communications Summary**

Function	Frequency - RX	Frequency - TX	Tone	System	Channel	System	Channel
Command	SEE	COMM	PLAN				
Command	SEE	COMM	PLAN				
Tactical	154.3025	154.3025	156.7		VFIRE 26		11
Air to Ground	SEE	COMM	PLAN				

Prepared by (Resource Unit Leader) Brian McGrath RESL (T) <i>Brian McGrath</i>	Approved by (Planning Section Chief) Steve Anderson RSC2 <i>Steve Anderson</i>	Date Prepared 08/17/13	Time Prepared 0822
---	---	---------------------------	-----------------------

Division Assignment List	1. Branch	2. Division/Group CONTINGENCY (PAGE 2)
---------------------------------	-----------	--

3. Incident Name AMERICAN	4. Operational Period 08/18/13 Sunday Day Shift 0600 - 1800
-------------------------------------	---

5. Operations Personnel

Operations Chief	STEVE STOLL	Division/Group Supervisor	DAVID NEELS, JEB PRONTO
Operations Chief	MARK COURSON (T)	Air Attack Supervisor	
Branch Director		Safety Officer	TOM ZUELNER/ RICK BERTRAM (T)

6. Resources Assigned this Period

Strike Team/Task Force/ Resource Designator	Leader	Num of Pers.	Trans. Y/N	Drop Off PT./Time	Pick Up PT./Time
WT T2 HERTZIG E140	HERTZIG	1	N	China Wall / 0730	Base Camp / 1800
WT T2 SIERRA E175	DARLING	1	N	China Wall / 0730	Base Camp / 1800
WT T1 NCC #42 E-189	ENTZ	2	N	China Wall / 0730	Base Camp / 1800
WT T2 WILBURN E199	NELSON	1	N	China Wall / 0730	Base Camp / 1800
WT PCF T1 #180 E-14	LAU	1	N	China Wall / 0730	Base Camp / 1800
WT T2 WATERBOYS E95	BELION	1	N	China Wall / 0730	Base Camp / 1800
ROAD GRADER ROBINSON E-200	DORRIS	1	N	China Wall / 0730	Base Camp / 1800
DOZ T1 BORDGES E236	THULANAK	2	N	China Wall / 0730	Base Camp / 1800
DOZ T1 EMERSON E-239	EMERSON	3	N	China Wall / 0730	Base Camp / 1800
FALLERS- C NORTH ZONE O394	MASON	2	N	China Wall / 0730	Base Camp / 1800
FALLER- C NORTH ZONE O395	ROSE	2	N	China Wall / 0730	Base Camp / 1800
CREW T2 ABRAHAM	THURMAN	20	N	China Wall / 0730	Base Camp / 1800
CREW T2 SUMMIT	IBARRA	20	N	China Wall / 0730	Base Camp / 1800
CREW T2 PACIFIC OASIS	DODDS	20	N	China Wall / 0730	Base Camp / 1800
DIVS	COWELL	1	N	China Wall / 0730	Base Camp / 1800

7. Control Operations

**Gather intel and organize heavy equipment into task force groups.
Remain available for immediate response needs to assist Divisions in fire suppression and containment activities.**

8. Special Instructions

**Use only designated water sources
Watch out for open mine shafts, suspicious activities and be wary of steep terrain**

9. Division/Group Communications Summary

Function	Frequency - RX	Frequency - TX	Tone	System	Channel	System	Channel
Command	SEE	COMM	PLAN				
Command	SEE	COMM	PLAN				
Tactical	154.3025	154.3025	156.7		VFIRE 26		11
Air to Ground	SEE	COMM	PLAN				

Prepared by (Resource Unit Leader) Brian McGrath RESL (T) <i>Brian McGrath</i>	Approved by (Planning Section Chief) Steve Anderson PSC2 <i>Steve Anderson</i>	Date Prepared 08/17/13	Time Prepared 2142
---	---	---------------------------	-----------------------

AIR OPERATIONS SUMMARY

Prepared By: J. Crotty/A. Driesbach
 Prepared Date: 8/17/13 Prepared Time: 2130

1. INCIDENT NAME: American 2. OPERATIONAL PERIOD DATE: 8/18/13 START TIME: 0800
 END TIME: 2000 SUNRISE: 0618 SUNSET: 1956

3. REMARKS (Safety Notes, Hazards, Air Operations Special Equipment, etc.):

Visibility - Smoke. (Check with ATGS)
 Flight Hazards- Powerlines and towers MTR's, MOA's (Check Flight Haz Map, MTR's)

Fly all missions with landing lights on.

Keep foam and retardant out of waterways, including dry river beds. Do not contaminate dip sites.
 Use see and avoid tactics with external loads over roads and highways.

On order:

4. MEDIVAC AIRCRAFT		5. TFR: In Place A-86	
Incident medevac:		TFR for 127.7750AM NOTAM: 3/0489	
Request through Communications H-408 NVG 24 hr Hoist Placer Sherriff NVG Hoist CHP-20 Hoist Cal Star		39* 09'38" 120* 37'45" 9,000' MSL @ 8NM center point	
8. FIXED-WING Avail/Type/Make-Model/ FAA N# / Base(s)			
AA: 17 Grass Valley AA: 1LW Grass Valley			
Air Tankers : 4 Type 1 or 2's on order			
Lead Planes: On request			
Blue Helibase /Mobile retardant located at Blue Canyon Airport ICP Church Helispot Type 2 HIGE Georgetown Helibase Georgetown Airport			
6. PERSONNEL	NAME	Phone #	7. FREQUENCY
AOBD (t)	John Crotty	805-440-6186	AM
AOBD	Dean Neel	928-595-1793	FM
ASGS	Al Driesbach	805-703-0649	168.1000 RX
ASGS (t)	Brian Sexton	805-350-3717	170.4500 TX
ATGS	Todd White	530-263-5621	No Tones
ATGS	Pat Gierney	209-617-7137	
HILCO 509	Stan Kabota	530-949-9466	
HILCO 7AC	Valentine Linch	661-487-2636	
HEB1: Blue	Staci Dickson	530-277-5153	166.9125
HEB1 t: Blue	Jerrick Domingues	805-350-3716	166.9125
HEB Georgetown	Darren Yost	530-306-0963	167.1500
Flight Following & TOLC			166.9375
Ground to Air Emergency Only			163.100
GVCC Dispatch			168.6250 TX Tone 1
Special Equipment:			
Crash Rescue- Lincoln Eng 34B with foam at Blue			
Water Tenders- E-11, E-26, E-27, E-97, E-99, E-100, E-50, E-104, E-105, E-169 at Blue			
Helibase/communication trailers- E-25 at Blue E-232 at Georgetown			
Georgetown Eng 1 at Georgetown			
E-199 at ICP E-173 on loan to ops			

HELICOPTERS (Use Additional Sheets As Necessary)

FAA #	TY	MAKE/MODEL	BASE	AVAIL	START	REMARKS	FAA #	TY	MAKE/MODEL	BASE	AVAL	START	REMARKS
H-528	II	Bell 212HP	Blue	0800	0830	A-29	H-7BH	I	Firehawk	Blue	0800	0830	A-9
H-516	II	Bell 205++	George town	0800	0830	A-43 PSD	HT-780	I	S-64	Blue	0800	0830	A-28
H-408	II	Bell 205	Grass	24 hr		Medevac	H-2WMM	I	Kmax	Blue	0800	0830	A-34
H-523	II	Bell 212HP	Blue	1130	1200	A-42	Guard 830	I	Blackhawk	George town	0930	1000	
H-617AC	III	Bell 407	George town	0800	0830	A-44	Guard 831	I	Blackhawk	George town	0930	1000	
H-383SH	III	Bell 206 LIII	ICP	0800	0830	A-31	Guard 832	I	Blackhawk	George town	0930	1000	
H-509	III	Bell 209	Grass	0800	0830	A-47							

9. TASK/MISSION/ASSIGNMENT (Type/Function includes: Air Tactical, Retardant, Recon, Personnel Transport, Water Dropping, S&R, etc.)

TYPE/FUNCTION	NAME OF PERSONNEL OR CARGO OR INSTRUCTIONS FOR TACTICAL AIRCRAFT	MISSION START	FLY FROM	FLY TO
Air Tactical	Provide coverage as needed over incident by ATGS. ATGS to coordinate rotor and fixed wing A/C use and flight following over the fire. Monitor all divisions. Support with HLCO as needed.	0800	Grass Valley ATB	Fire
Dropping Retardant: Air Tankers	FW air tankers as ordered by DIVS/OPS to ATGS. Support operations as necessary.	When requested	MCC Blue Helibase Retardant	Fire
Recon	Mobile Retardant Plant at Blue Helibase		Church	Fire
Mapping/Infrared	Order through Air Ops.	0800	Church	Fire
Transport of Personnel				Fire
Cargo Transport				Fire
Dip Site Names and Locations	<u>Establish Dip Site Manager @ Assigned sites.</u> <u>Record times and gallons!!!</u> <u>Get Lat and Longs of all dip sites</u>		Sugar Pine	Fire
I.A.	Helibase establish priority IA ship for TNF and Local Cooperators	As requested through Ops	Blue Helibase	IA

American – Safety Message

INCIDENT: # CA-TNF-001562

DATE: 08-18-13

TIME: 0600 – 1800 DAY

Major Hazards and Risks:

Forest Hill Road closed to all non essential fire traffic beginning at Deadwood Ridge Road to one mile East of Ford Point

- SNAGS
- ROLLING MATERIAL
- FIRE BEHAVIOR
- VEHICLE OPERATION
- DEHYDRATION

Narrative:

This is tough steep ground. Make sure of your footing and scout out your work area. Snags are deadly so identify their location and make those locations known to all in the area. Take your breaks in snag free safety zones. Watch for rolling material. Keep your eyes and ears open. Your safe vehicle operation is as critical as your safe firefighting operation. Take it slow, keep to the right and drive with your lights on. Drink that water and lots of it. See Look-up, Look Down and Look Around guidelines below. Have a safe shift!!

Fire order of the day...

#4

Identify escape routes and safety zones and make them known.

Have a safety zone- were a firefighter can refuge and be safe without the deployment of a fire shelter. Have an escape route- a route to safely and easily get to the safety zone. Communicate the two clearly and make them known

Look Up, Look Down, Look Around

- ***Fuel Characteristics** – Assess prior to beginning operations.
- ***Fuel Moisture** – Read daily shift plan and assess on site.
- ***Fuel Temperature** – Varies with exposure to direct sunlight.
- ***Terrain & Fuel Accumulations** – Scout prior to beginning operations and continuously during operations.
- ***Wind** – Measure, observe, feel and notice changes.
- ***Atmospheric Stability** – Observe.
- ***Fire Behavior** – Monitor constantly prior to and during operations.
- ***Safety** – Ask questions in unfamiliar situations. The only dumb question is the one you did not ask.

Incident Safety Officers: Tom Zeulner SOF2 / Rick Bertram SOF2 (T) Richard Ludke SOFR(T)



“LCES” ANALYSIS OF TACTICAL ACTIONS”

Incident: AMERICAN

Incident: American




Date: 8-18-13

Shift: DAY

Tactical Hazards	Div A	Div B	Div H	Div Y	Div Z	LCES MITIGATION
Long Drives Morning Smoke Inversion	X	X	X	X	X	Drive Slow, maintain distance and keep headlights on
Downhill Line Construction	X	X	X	X	X	Post Lookouts, direct attack, monitor progress
Indirect Line construction	X	X	X	X	X	Good anchor point, post lookouts
Underslung Fireline	X	X	X	X	X	Trench, lookouts, watch for rollout
Steep Terrain	X	X	X	X	X	Watch footing, “go slow to go fast”
Snags	X	X	X	X	X	Identify, flag and keep clear
Communications	X	X	X	X	X	Test new frequencies/ human repeaters if needed
Mine Shafts	X	X	X	X	X	Flag as Hazard area, GPS, inform DIVS
Air Operations	X	X	X	X	X	Maintain SA, stay clear of drop areas
Heavy Equip. Dozers	X	X	X	X	X	Maintain SA, know where they are, keep clear
Extreme Fire Behavior	X	X	X	X	X	Monitor Fire, LCES a must, relay info if needed
Poison Oak	X	X	X	X	X	Identify and avoid, wash cloths , go to med unit if needed.

***Lookouts, Communications, Escape Routes and Safety Zones,
Must Be Known and in Place Prior to Committing Crews!***

ICS-215A

Safety Officer: Tom Zeulner SOF2 
Rich Bertram SOF2(T) 
Richard Ludke SOFR (T) 


INCIDENT RADIO COMMUNICATIONS PLAN

Incident Name: **AMERICAN INCIDENT**

Date/Time Prepared: **8/17/13 -2100 HRS.**

Operational Period Date/Time: **8/18/13 /0600-1800**

Ch #	Function	Channel Name/Trunked Radio System Talkgroup	Assignment	RX Freq N or W	RX Tone/NAC	TX Freq N or W	TX Tone/NAC	Mode	Remarks
1	COMMAND	CMD 2	ALL DIVISIONS	168.1000 N		170.4500 N		A	DUNCAN LOOKOUT/LINKED
2	COMMAND	CMD 9	ALL DIVISIONS	170.0125 N		165.2500 N		A	DEADWOOD RD./LINKED
3	COMMAND	CMD 50	ALL DIVISIONS	166.3250 N		172.1125 N		A	FOREST HILL CITY/LINKED
4									
5	TACTICAL	NIFC T3	DIVISION A	168.6000 N		168.6000 N		A	
6	TACTICAL	NIFC T5	DIVISION B	166.7250 N		166.7250 N		A	
7	TACTICAL	NIFC T6	DIVISION H	166.7750 N		166.7750 N		A	
8	TACTICAL	NIFC T7	DIVISION Y	168.2500 N		168.2500 N		A	
9	TACTICAL	VTAC12	UNSTAFFED	154.4525 N		154.4525 N	156.7	A	
10	TACTICAL	VFIRE25	DIVISION Z	154.2875 N		154.2875 N	156.7	A	
11	TACTICAL	VFIRE26	CONTINGENCY	154.3025 N		154.3025 N	156.7	A	
12	AIR TO GROUND	A/G Tactical	ALL DIVISIONS	166.9375 N		166.9375 N		A	
13	AIR TO GROUND	A/G CMD	Divisions & Above	167.1500 N		167.1500 N		A	Div Sup & Above
14	CONTINGENCY CMD	TNF-F4	ALL DIVISIONS	168.1750 N		170.6000 N		A	TONE 2,4,5,8
15	CALCORD	Medical	CALCORD	156.0750 N		156.0750 N	156.7	A	A/G MEDICAL EMERGENCIES TONE 6
16	Air Guard	Guard	ALL DIVISIONS	168.6250 N		168.6250 N	110.9	A	Ground to Air EMERGENCY ONLY TONE 1

5. Prepared by (Communications Unit) 
 David Paschke, COML

Incident Location: County Placer State CA Latitude Longitude W

The convention calls for frequency lists to show four digits after the decimal place, followed by either an "N" or a "W", depending on whether the frequency is narrow or wide band. Mode refers to either "A" or "D" indicating analog or digital (Project 25) **Last Clone 08-17**

MEDICAL PLAN ICS 206	I. INCIDENT NAME American	2. DATE PREPARED 08/17/13	3. TIME PREPARED 0930	4. OPERATIONAL PERIOD DATE / TIME	
				08/18/13	0600 - 1800

5. INCIDENT MEDICAL AID STATIONS			
MEDICAL AID STATIONS	LOCATION	PARAMEDICS	
		YES	NO
Medical Unit (Staffed 24 hrs)	Base Camp	<input checked="" type="checkbox"/>	<input type="checkbox"/>
Greek Store Spike Camp (Staffed 24 hrs)	Spike Camp	<input checked="" type="checkbox"/>	<input type="checkbox"/>

6. TRANSPORTATION				
A. MEDEVAC SERVICES				
NAME	LOCATION	PHONE	PARAMEDICS	
			YES	NO
Incident Helicopter Kern H408 (Hoist, NVG)	Nevada City Airport	661-330-0168	<input checked="" type="checkbox"/>	<input type="checkbox"/>
CHP (Hoist, NVG)	Auburn Airport	530-823-4535	<input type="checkbox"/>	<input checked="" type="checkbox"/>
CalStar (NVG)	Auburn Airport	911	<input checked="" type="checkbox"/>	<input type="checkbox"/>
Placer County Sheriff (Hoist, NVG)	Auburn Airport	530-308-0638	<input type="checkbox"/>	<input checked="" type="checkbox"/>

B. AMBULANCES			
NAME	LOCATION	PARAMEDICS	
		YES	NO
Medic 89	Mumford Bar	<input checked="" type="checkbox"/>	<input type="checkbox"/>
Medic 431	DP 1	<input checked="" type="checkbox"/>	<input type="checkbox"/>
Medic 432	Base Camp	<input checked="" type="checkbox"/>	<input type="checkbox"/>

7. HOSPITALS								
NAME	ADDRESS	TRAVEL TIME From ICP		PHONE	HELIPAD		BURN CENTER	
		AIR	GROUND		YES	NO	YES	NO
Sutter Auburn Faith Minor Trauma	11815 Education St. Auburn, Ca.	N/A	30 Min	530-823-5860 (ER)	<input type="checkbox"/>	<input checked="" type="checkbox"/>	<input type="checkbox"/>	<input checked="" type="checkbox"/>
Sutter Roseville Level 2	1 Medical Plaza, Roseville, Ca. N38° 45.9084', W121° 14.9874'	10 Min	45 Min	916-786-3033 (ER)	<input checked="" type="checkbox"/>	<input type="checkbox"/>	<input type="checkbox"/>	<input checked="" type="checkbox"/>
UC Davis Medical Center Level 1	2315 Stockton Blvd. Sacramento N38° 33.2907', W121° 27.3771'	20 Min	60 Min	916-734-3892 (ER)	<input checked="" type="checkbox"/>	<input type="checkbox"/>	<input checked="" type="checkbox"/>	<input type="checkbox"/>
Sierra Nevada Medical Level 2	155 Glasson Way, Grass Valley N39° 13.6853', W121° 2.8323'	20 Min	60 Min	530-274-6000	<input checked="" type="checkbox"/>	<input type="checkbox"/>	<input type="checkbox"/>	<input checked="" type="checkbox"/>

8. MEDICAL EMERGENCY PROCEDURES

<p>LINE EMERGENCY</p> <p>Crew Supervisor to contact Division Supervisor with complaint and Location.</p> <ul style="list-style-type: none"> Division Supervisor Contacts: <ol style="list-style-type: none"> Liaison EMT Communications Unit Communications Unit contacts: <ol style="list-style-type: none"> Medical Unit Operations Air Operations / Helibase Safety Liaison Division Supervisor will designate Point of Contact who will run emergency on command channel Communication Unit will clear command channel for emergency traffic Medical Unit <ol style="list-style-type: none"> Arrange proper transportation Notify receiving hospital of injury status. <p>BASE CAMP / ICP EMERGENCY</p> <p>Contact Medical Unit with patient complaint/ condition and location. Medical Unit will respond to stabilize incident:</p> <ul style="list-style-type: none"> Medical Unit contacts: <table style="width: 100%;"> <tr> <td>1. Communications</td> <td>4. Operation</td> </tr> <tr> <td>2. Safety</td> <td>5. Crew Supervisor</td> </tr> <tr> <td>3. Logistic</td> <td></td> </tr> </table> 	1. Communications	4. Operation	2. Safety	5. Crew Supervisor	3. Logistic		<p>INJURY REPORTING PROCEDURES</p> <p>NATURE OF INJURY _____</p> <p>LOCATION OF PATIENT _____</p> <p>TRANSPORTATION REQUEST BY: AIR _____ GROUND _____</p> <p>AIR FREQUENCY: <u>Medical (Ch 15 on Incident Radio)</u></p> <p>POINT OF PICK UP _____</p> <p>LAT _____ LONG _____</p> <p>PATIENT UNIT ID _____</p> <p>IS EMT WITH PATIENT: YES _____ NO _____</p> <p>AGE: _____</p> <p>SEX: MALE _____ FEMALE _____</p> <p>History: _____</p> <p>Medication: _____</p> <p>Allergies: _____</p> <p>Vitals and other information: _____</p>
1. Communications	4. Operation						
2. Safety	5. Crew Supervisor						
3. Logistic							

9. PREPARED BY (MEDICAL UNIT LEADER) Tye Johnson MEDL-T Cell: (925) 588-6773	10. REVIEWED BY (SAFETY OFFICER) Tom Zeulner SOF2
--	---



Human Resource Message--American

Prevention of Sexual Harassment

Sexual harassment is an offensive working condition, which undermines the integrity of the organization, debilitates morale, and interferes with work productivity.

Some examples of behavior that may be sexual harassment include (but are not limited to): touching, grabbing, lewd gestures, jokes with sexual connotation, or photographs of a sexual nature, and any behavior with sexual overtones which is intimidating or offensive to the recipient, or to one who observes such behavior.

DON'T initiate or participate in this behavior!

DO report it!

HUMAN RESOURCE SPECIALIST (HRS): MARY MCDONOUGH, (559) 593-3905
UNION REPRESENTATIVE: DANI SWANTIC, (530) 394-0641

Incident Trainee / Trainer Data Worksheet

PLEASE PRINT LEGIBLY!

A: Trainee Data

Trainee Name: _____ Check One: Male Female
 Trainee Position: _____ Order Number (E, O, C, A) ____--_____
 State Abr. ____ + 3 Letter Designator _____ Agency Type: Federal State Local
 USFS BLM BIA FWS DOD NWS NPS Date Assigned: ____--____--_____
 Ordered as a Trainee for the incident? Yes No Ordered as a PRIORITY trainee? Yes No

Person's name and title that is responsible for tracking your qualifications:
(Where do you want the packet mailed to?)

Name: _____ Title: _____ Home Unit: _____
 Agency Address: _____ City: _____
 State: _____ Zip: _____ Phone Number: () _____--_____

B. Trainee Prerequisites

YES NO

- | | | | |
|--|-----------------------|-----------------------|--|
| 1. Possesses valid Red Card or agency certification card? | <input type="radio"/> | <input type="radio"/> | |
| 2. Trainee has a proper agency initiated position task book? | <input type="radio"/> | <input type="radio"/> | |
| 3. Trainee has an incident issued task book? | <input type="radio"/> | <input type="radio"/> | |

C. Trainer/Evaluator Data (All fields are required to be filled in)

Trainer/Evaluator Name: _____ Position: _____
 Home Unit: _____ Order Number (E, O, C, A) ____--_____
 Work Address: _____ City: _____ State: _____
 Zip Code: _____ Phone Number: () _____--_____

D. Trainee Goals (items in the position task book to be evaluated on this incident)

1. _____
2. _____
3. _____

Message From Logistics

American Incident

**NO PARKING IN SLEEPING AREAS. THIS IS THE AREA LOCATED
THE NORTH AND EAST OF THE DESIGNATED PARKING AREA.**

Kitchen Hours: 0500-1000 - Breakfast

1700-2200 - Dinner

Refer Truck Hours: 0500-2200 (Lunches, Ice and Water)

Shower Hours: 0530-2300 (Closed for cleaning from 1200-1400, Inmate Showering (0800-1200 only for shower at main camp))

Supply Hours: 0600-2200

Fueling Hours: 0600-2200

TRAFFIC PLAN IS ONE WAY IN AND ONE WAY OUT

Speed Limit 10 MPH...slow down

Drive with Lights on/seat belts fastened

Obey Traffic Control Personnel Controlling Traffic

Watch for Rocks, Ruts, Thistle, and Personnel on Foot

All Buildings around Base Camp are OFF LIMITS

Sleeping at ICP is for Overhead Personnel Only

Sleeping and Showers for Crews and Engines is Located at the the Park on Church St. (This is located east 1/2 mile of the main camp.)

Mobile Sleepers are now available.

Laundry service is now available.

American Incident Phone List

1. OPS/SAFETY 530-367-8013, FAX- 530-367-8012
2. PLANS/RESOURCES 530-367-8014, FAX-530-367-8015
3. MEDICAL 925-588-6773
4. SUPPLY 925-817-9868
5. FACILITIES 323-855-0054
6. COMMUNICATIONS 925-817-9948
7. FINANCE 530-367-8009, FAX-530-367-8010
8. ORDERING 530-367-8006, FAX-530-367-8007
9. PIO 530-367-8011
10. Training 805-750-1843
11. Cal Fire Rep 530-277-2303
12. Logistics 805-878-1369
13. Computer CTSP 618-771-2615
14. Ground Support 805-705-4620

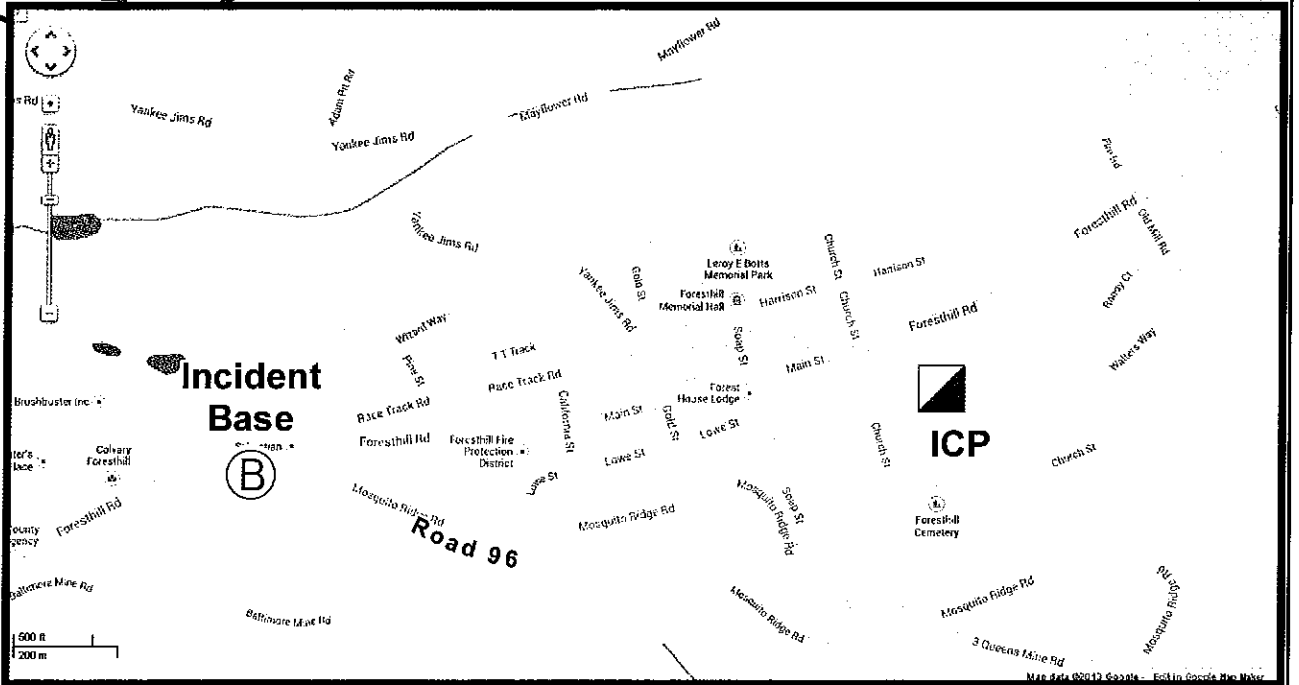
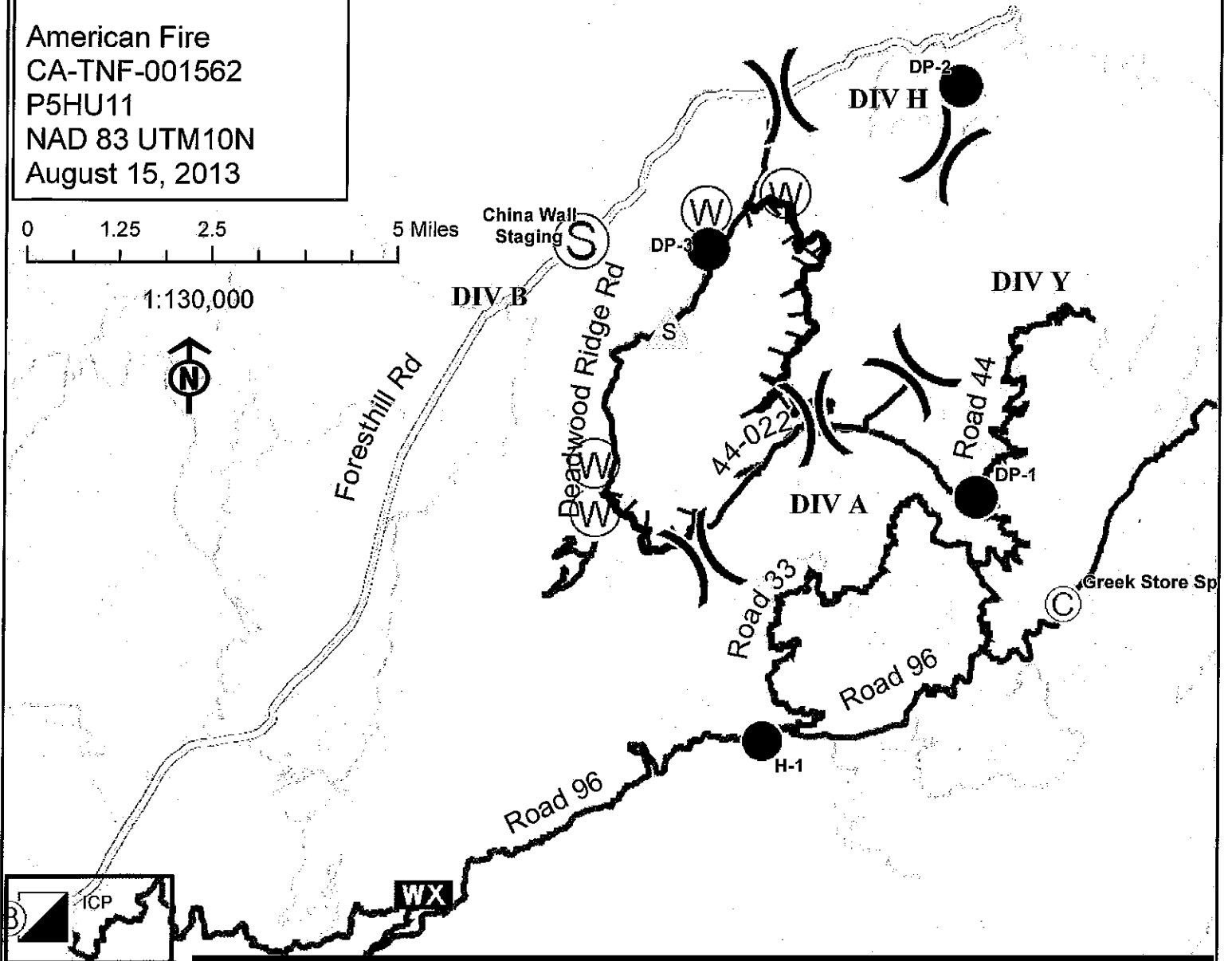
8/15/2013

Transportation Map

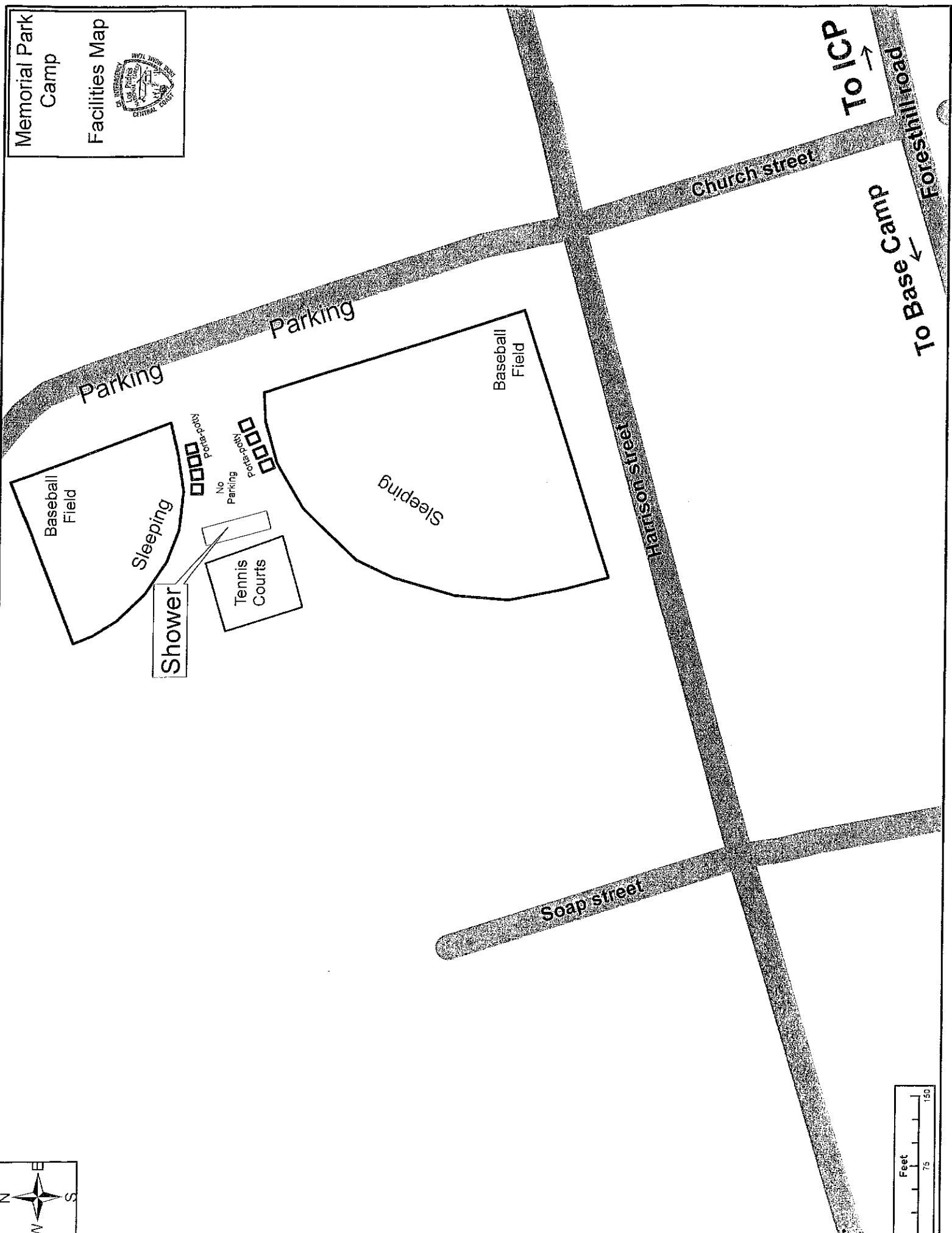
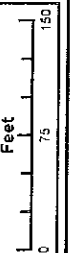
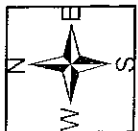
American Fire
CA-TNF-001562
P5HU11
NAD 83 UTM10N
August 15, 2013

0 1.25 2.5 5 Miles

1:130,000



Memorial Park
Camp
Facilities Map





Foresthill Road

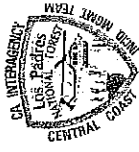
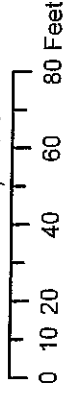
To Incident Base

Main St.

American Fire

ICP Map

Foresthill
Elementary School
24750 Main St.
Foresthill, CA



Visitor Parking

Parking Access

Enter

Enter

Ops & Safety
OSC SOF

Training

PIO

Finance

Check In
ORDM

IC
LOFR

Restrooms

Plans

Situations

Multipurpose

Copy Service

Overhead
Parking

Planning
Meeting

Source: Esri, DigitalGlobe, GeoEye, i-cubed, USDA, USGS, AEX, Getmapping, Aerogrid, IGN, IGP, swisstopo, and the GIS User Community

Base Camp Area Map



Inmate Sleeping

No Vehicle Parking

Sleeping Area

Misc. Parking

Engine/Crew Parking

Engine/Crew Parking

Overhead Parking

Hand Wash

Medical Comm Logistics

One Way

Weed Wash

Exit

Showers

Laundry

No Parking

Kitchen

Trash

Lunches

Reester

Ground Support

Supply

Fuel Tenders

Mechanics

Forest Hill road

Enter

Sunset Drive

W

