

Corrected

# AMERICAN INCIDENT

CA-TNF-001562

P5HU11 (0517)

August 18, 2013

Day Operational Period

0600 - 1800



<b>Incident Objectives</b>	1. Incident Name	2. Date Prepared	3. Time Prepared
	AMERICAN	08/17/13	0822

4. Operational Period  
 08/18/13 Sunday Day Shift 0600 - 1800

5. General Control Objectives for the incident (include alternatives)

1. Our highest priority is to provide for public and firefighter safety.
2. Use the safest and most cost effective suppression methods to achieve perimeter control.
3. Protect private property and structures.
4. Protect infrastructure and other resources under special use permit or contract.
5. Establish suppression control lines in areas with the highest probability of success. Ensure firefighter exposure is commensurate with expected benefits.
6. Maintain a high level of collaboration with local communities, neighboring and cooperating agencies.
7. Minimize impacts to natural and cultural resources during fire suppression operations.

**CONTROL OBJECTIVES**  
 Keep the fire  
 North of Road 96 (Mosquito Ridge)  
 East of Deadwood Ridge / Deadwood Ridge Road.  
 South of the North Fork of the American River  
 West of Road 44 (Barney Cavanah Ridge)

6. Weather Forecast for Period



**See Attached Weather Forecast**

7. General Safety Message

**See Attached Safety Message**

8. Attachments (mark if attached)

- |  |   |  |
|--|---|--|
| <input checked="" type="checkbox"/> Organization List - ICS 203      | <input checked="" type="checkbox"/> Incident Map            | <input checked="" type="checkbox"/> Incident Safety Analysis- ICS 215A |
| <input checked="" type="checkbox"/> Div. Assignment Lists - ICS 204  | <input checked="" type="checkbox"/> Safety Message          | <input checked="" type="checkbox"/> Medical Plan - ICS 206             |
| <input checked="" type="checkbox"/> Communications Plan - ICS205     | <input checked="" type="checkbox"/> Traffic Plan            | <input checked="" type="checkbox"/> Inc. Weather Forecast              |
| <input checked="" type="checkbox"/> Medical Plan - ICS 206           | <input checked="" type="checkbox"/> Inc. Objectives ICS 202 | <input checked="" type="checkbox"/> Human Resource Message             |
| <input checked="" type="checkbox"/> Air Operations Summary - ICS 220 | <input checked="" type="checkbox"/> Fire Behavior Forecast  | <input checked="" type="checkbox"/> Unit Log - ICS 214                 |

9. Prepared by (Planning Section Chief) Steve Anderson, PSC2 	10. Approved by (Incident Commander) Dana D'Andrea ICT2 
---	--

# ORGANIZATION ASSIGNMENT LIST

9. **Operations Section**

1. Incident Name  
**AMERICAN**

2. Date Prepared  
**08/17/13**

3. Time Prepared  
**2259**

4. Operational Period  
**08/18/13 Sunday Day Shift 0600 - 1800**

Day  
Steve Stoll / Mark Courson (T)

Night  
John Abell

Planning  
Bob Neumann / Mark Smith(T)

Position	Name
<b>5. Incident Commander and Staff</b>	
Incident Commander	Dana D'Andrea/ Mark Nunez
Incident Commander (T)	Mark von Tillow
Safety Officer	Tom Zeulner / Rick Bertram (T)
Information Officer	Helen Tarbet / Manny Madrigal
Liaison Officer	McGrew/ Graham/ Jones/ Waldron (T)

a. **Branch I - Division/Groups**

Agency	Name
<b>6. Agency Representative</b>	
Administrator	Tom Quinn
Agency Admin Rep	Eli Ilano
Tahoe EMC	Jean Pincha-Tulley
Placer Co. Sheriff & OES	Bill Walton / John McEldownay
CALFire & CDCR	Chris Desena / Bobby Walker

Branch Director	
Division/Group A	Keith Aggson / Dan Freeh (T)
Division/Group B	J. Kennedy
Division/Group H	Mike Dier / Mike Klinger (T)
Division/Group Y	Matt Farris / Joe Teiso (T)
Division/Group Z	Troy Nelson/ Byron Hart (T)
Division/Group Contingency	David Neels/ Jeb Pronto

**7. Planning Section**

Chief	Ann Marx
Deputy	Steve Anderson
Resources Unit	Bill Brickey / Pat Caprioli
Situation Unit	John Germanetti / Mike Held
Documentation Unit	Penny Beale(T)
Demobilization Unit	
Fire Behavior Analyst	Stewart Turner
Human Resource Specialist	Mary McDonough

c. **Branch III - Division/Groups**

Branch Director	
Division/Group	
Division/Group	
Division/Group	
Division/Group	
Division/Group	

Training Specialist	John Alford
Resource Advisor	Victor Lyon
Computer Specialist	Scott Daniels / Shane Neal
IMET	Rich Thompson
ES Union Rep	Dani Swantic

d. **Air Operations Branch**

Air Operations Branch Director	John Crotty / Dean Neel
Helibase Manager	S. Dickson / J. Domingues
Air Attack Supervisor	TODD WHITE / PAT GIERNEY
Air Support Supervisor	AL DRIESBACH/BRIAN SEXTON(T)
Helicopter Coordinator	GUS JOHNSON / VAL LYNCH
Air Tanker Coordinator	

**8. Logistics Section**

Chief	Tom Crakes
Deputy	Jerry Bean
Supply Unit	Mike Beeman
Facilities Unit	Scott Gardner / Mike Farmer (T)
Ground Support Unit	Vic Muzyka / John Saunders
Communications Unit	David Paschke
Medical Unit	Robert Etheridge
Security Unit	Jeff Bryant
Food Unit	Kerry Kellogg

**10. Finance Section**

Chief	Judy Reynolds
Deputy	Robin Nimura
Time Unit	Casey Bryson
Personnel Time Recorder	Matt Vierra (T)
Compensation/Claims Unit	
Cost Unit	

Prepared by (Resource Unit Leader)  
Brian McGrath RESL (T) *Brian McGrath*



# INCIDENT Weather Forecast



FORECAST NO: 6  
 PREDICTION FOR: Day SHIFT  
 SHIFT DATE: 8/18/13 (0600-1800)

NAME OF FIRE: American

UNIT: USFS (TNF)

SIGNED:

Richard Thompson  
Incident Meteorologist

TIME AND DATE  
FORECAST ISSUED: 8/17/13 @ 2030

**WEATHER DISCUSSION: ...Fire Weather Watch Monday Morning through Wednesday Evening...**

An upper level low will begin to move towards the CA coast today. As this system approaches...it will bring the possibility of isolated thunderstorms in/around the fire area. **With any thunderstorms...gusty/erratic outflow winds...abundant lightning and limited rainfall can be expected.** Otherwise...today will be warmer with a slight increase in relative humidity.

For Monday through Wednesday...the upper level low will move inland...increasing the chances of thunderstorms. Abundant lightning and gusty/erratic outflow winds will continue to be a threat. Also...any thunderstorms that develop will gradually be capable of producing more significant rainfall which could result in flooding issues in and around the fire.

**WEATHER FORECAST:**

**WEATHER:** Mostly clear becoming partly cloudy. A slight chance of showers and thunderstorms in the afternoon (LAL 3).

**MAX TEMPERATURES:** Above 5500 feet: 80-90.  
Below 5500 feet: 90-100.

**MIN HUMIDITY:** 14-22%.

**20 FT WINDS:**  
**RIDGETOP -** 0600-1100: East to southeast 4-8 MPH Gust 12 MPH.  
1100-1800: Southwest to west 4-8 MPH Gust 15 MPH.

**SLOPE/VALLEY -** 0600-1100: Variable/upslope 3-6 MPH.  
1100-1800: Upvalley 4-8 MPH Gust 15 MPH.

**STABILITY/INVERSION:** 500 feet AGL dissipating around 1100.


**OUTLOOK FOR SUNDAY NIGHT:** Partly cloudy. A slight chance of showers and thunderstorms (LAL 3). Lows: 56-62 (above 5500 feet)...62-68 (below 5500 feet). Max RH: 35-45 % (above 5500 feet)...45-60% (below 5500 feet). Ridgetop winds: northeast to east 3-6 MPH. Slope/valley winds: downslope/downvalley 3-6 MPH.

**EXTENDED FORECAST MONDAY THROUGH WEDNESDAY:**

**Monday:** Partly cloudy. A chance of showers and thunderstorms (LAL 4). Highs: 78-88 (above 5500 feet)... 88-96 (below 5500 feet). Min RH: 15-30%. Ridgetop winds: northeast to east 3-6 MPH becoming south to southwest 4-8 MPH Gust 15 MPH in the afternoon. Slope/valley winds: variable/upslope 3-6 MPH becoming upvalley 4-8 MPH Gust 15 MPH in the afternoon.

**Tuesday through Wednesday:** Partly cloudy. A chance of showers and thunderstorms (LAL 4). Highs: 72-82 (above 5500 feet)...82-90 (below 5500 feet). Lows: 53-63. Min RH: 20-35%. Max RH: 45-65%. Ridgetop winds: southwest 4-8 MPH Gust 15 MPH daytime...northeast 3-6 MPH nighttime. Slope/valley winds: upvalley 4-8 MPH Gust 15 MPH daytime...downslope/downvalley 3-6 MPH night.

# FIRE BEHAVIOR FORECAST

FORECAST NUMBER: 7	TYPE OF FIRE: Wildfire
FIRE NAME: American	OPERATIONAL PERIOD: Day Shift 8/18/2013
DATE ISSUED: August 17, 2013	TIME ISSUED: 2200
UNIT: Tahoe National Forest	SIGNED: Stewart Turner FBAN 

## INPUTS

**WEATHER SUMMARY:** Mostly Clear becoming partly cloudy. A slight chance of showers and thunderstorms in the afternoon.

**Above 5500 feet:** Maximum Temp 80°-90°, Minimum RH 14-22%, winds upslope/canyon 4-8 mph gust 15 mph, downvalley 3-6 mph gust 10 mph, ridgetop winds east to southeast 4-8 mph gust 12 mph, then southwest to west 4-8 mph. gust 15 mph.

**Below 5500 feet:** Maximum Temp 90°-100° degrees, Minimum Humidity 14-22%, winds upslope/canyon 4-8 mph gust 15 mph, downvalley 3-6 mph gust 10 mph, ridgetop winds east to southeast 4-8 mph gust 12 mph, then southwest to west 4-8 mph. gust 15 mph.

## OUTPUTS

### FIRE BEHAVIOR

#### GENERAL:

Outflow winds could significantly increase the fire behavior and or direction of spread. Spotting frequency and distance could increase. Fire behavior will be active, very active to extreme around the fire area. Expect to see single and group tree torching with short crown runs where fuels, topography and winds line up. On the ridge tops and plantations expect to see more surface fire with active fire behavior. Rollouts and spotting will be a problem contributing to the rapid spread of the fire. Most of the daytime movement will be to the north and northeast following the canyons. Rapid runs up the canyon walls following the timber stringers will introduce fire to the ridge tops. **The Probability of Ignition will be 88% above 5500 feet and 91% below 5500 feet. The fine dead fuel moisture will be 3%. Currently the dead fuel moistures are low with the 1000 hour fuels around 8%. Expect spotting up to 1/3 mile.**

#### SPECIFIC:

**Division A:** The fire will cross Grouse creek establishing on the south side of the drainage. Expect to see fire move up Spring Canyon.

**Division B:** The fire will drop down into the Devils Gate bowl; expect to see upslope runs through the day. Along the Deadwood road interior fire behavior will be creeping to torching. Watch for spot fires across the line from outflow winds.

**Division H:** Fire continues to move north/downslope towards the North Fork of the American River. With the low fuel moisture the heavy fuels will contribute to the spread of the fire. Continued growth in this division will be to the northwest, north and northeast following the terrain. Watch for rapid upslope runs from spots and rollouts.

**Division Y:** The fire will continue to move north and east working across the canyons. Fire will become established on American Hill and start backing into Screwauger Canyon. Runs up Screwauger and Antoine Canyons can be anticipated. As fire becomes established in the aligned canyons expect to see rapid rates of spread and extreme behavior.

**Division Z:** Fire will continue to move up to the Star Town area.

**AIR OPERATIONS:** Smoke and/or thunderstorms may limit air operations in some divisions.

## SAFETY

Gusty winds around thunderstorms may cause erratic fire behavior. Aircraft may not be able to work because of thunderstorm activity. Don't count on aircraft being able to fly to help you out of a bad spot.







<b>Division Assignment List</b>	1. Branch	2. Division/Group <b>B</b> (PAGE 1)
---------------------------------	-----------	--

3. Incident Name <b>AMERICAN</b>	4. Operational Period <b>08/18/13 Sunday Day Shift 0600 - 1800</b>
-------------------------------------	---

5. Operations Personnel			
Operations Chief	STEVE STOLL	Div. Supervisor	JOE SEAN KENNEDY
Operations Chief	MARK COURSON (T)	Div Supervisor	
Branch Director		Safety Officer	TOM ZEULNER / RICK BERTRAM (T)

6. Resources Assigned this Period						
Strike Team/Task Force/ Resource Designator	Leader	Num of Pers.	Trans. Y/N	Drop Off PT./Time	Pick Up PT./Time	
CREW - T1 - PAYSON IHC	SCHINSTOCK	22	N	B/H Break / 0730	Base Camp / 1800	
CREW - T1 - SIERRA HOTSHOTS IHC	JORDON	19	N	B/H Break / 0730	Base Camp / 1800	
CREW - T1 - ARROYO GRANDE IHC	HICKEY	20	N	B/H Break / 0730	Base Camp / 1800	
CREW - T1 - MILLCREEK IHC	ELLISON	21	N	B/H Break / 0730	Base Camp / 1800	
WT CA-PCF E-180	LAU	2	N	B/H Break / 0730	Base Camp / 1800	
WT CA-XPL E-89	JOHNSON	2	N	B/H Break / 0730	Base Camp / 1800	
WT AWB E-10	OLIVERA	1	N	B/H Break / 0730	Base Camp / 1800	
FEMP	LONG	1	N	B/H Break / 0730	Base Camp / 1800	
FEMT	MACCRACKEN	1	N	B/H Break / 0730	Base Camp / 1800	
FEMP	URIAS	1	N	B/H Break / 0730	Base Camp / 1800	
FEMT	LUIS	1	N	B/H Break / 0730	Base Camp / 1800	
TF AMERICAN 1; TIA E92, OVD E3132	<del>BENTE</del> <i>Wiley</i>	37	N	B/H Break / 0730	Base Camp / 1800	
ENF E33, TNF E341, TNF E73				B/H Break / 0730	Base Camp / 1800	
TNF E 333				B/H Break / 0730	Base Camp / 1800	
WT T2 HARVEY E176	HARVEY	1	N	B/H Break / 0730	Base Camp / 1800	
CREW S/T - T1 - 9273G	MCGILL	33	N	B/H Break / 0730	Base Camp / 0600	
CREW S/T - T1 - 9231G	HURD	34	N	B/H Break / 0730	Base Camp / 0600	
ENGIN E- T3 - 2367	CHARMICHAEL	3	N	B/H Break / 0730	Base Camp / 0600	
ENGINE S/T - T3 - 9270C	BLANKENHEIM	16	N	B/H Break / 0730	Base Camp / 0600	

7. Control Operations  
Mop up and Patrol the black line along Deadwood Road  
Continue indirect line construction from road to "Alpha" Break.

**Use only designated water sources**  
**Watch out for open mine shafts, suspicious activities and be wary of steep terrain**

3. Special Instructions  
Continue to gather intelligence regarding placement of fire lines at A/B break and make recommendations to operations.  
Avoid traveling through noxious weed sites (identified with flagging).  
Night Operational resources (24 hour resources) are identified by a 0600 pick-up time.  
MAP #1-Action-Contact the IC if the fire becomes established in this area.

9. Division/Group Communications Summary							
Function	Frequency - RX	Frequency - TX	Tone	System	Channel	System	Channel
Command	SEE	COMM	PLAN				
Command	SEE	COMM	PLAN				
Tactical	166.7250	166.7250			NIFC T5		6
Air to Ground	SEE	COMM	PLAN				

Prepared by (Resource Unit Leader) Bill Brickey, RESL	Approved by (Planning Section Chief) <i>Steve Anderson, PSC2</i>	Date Prepared 08/17/13	Time Prepared 0822
--	---	---------------------------	-----------------------

<b>Division Assignment List</b>	1. Branch	2. Division/Group <b>B</b> (PAGE 2)
---------------------------------	-----------	--

3. Incident Name <b>AMERICAN</b>	4. Operational Period <b>08/18/13 Sunday Day Shift 0600 - 1800</b>
-------------------------------------	---

5. Operations Personnel

Operations Chief	STEVE STOLL	Division/Group	JOE SEAN KENNEDY
Operations Chief	MARK COURSON (T)	Air Attack Supervisor	
Branch Director		Safety Officer	TOM ZEULNER / RICK BERTRAM (T)

6. Resources Assigned this Period

Strike Team/Task Force/ Resource Designator	Leader	Num of Pers.	Trans. Y/N	Drop Off PT./Time	Pick Up PT./Time
WT- T2- RIVER OAK - E60	RAINE	2	N	B/H Break / 0730	Base Camp / 1800
DOZER S/T - T2 - 9128L	MCCRAY	5	N	B/H Break / 0730	Base Camp / 1800
DOZER - T2 - 2342	EMERSON	1	N	B/H Break / 0730	Base Camp / 1800
HEQB	SHELDON → Contingency	1	N	B/H Break / 0730	Base Camp / 1800
SOFR	FISHER Y	1	N	B/H Break / 0730	Base Camp / 1800
FALC	KRALING H	1	N	B/H Break / 0730	Base Camp / 1800
FOBS	THOMPSON	1	N	B/H Break / 0730	Base Camp / 1800
<del>FEMP</del>	<del>LONG</del>	<del>1</del>	<del>N</del>	<del>B/H Break / 0730</del>	<del>Base Camp / 1800</del>
<del>FEMT</del>	<del>MACKRAGKEN</del>	<del>1</del>	<del>N</del>	<del>B/H Break / 0730</del>	<del>Base Camp / 1800</del>
<del>FEMP</del>	<del>URIAS</del>	<del>1</del>	<del>N</del>	<del>B/H Break / 0730</del>	<del>Base Camp / 1800</del>
	<del>LUIS</del>	<del>1</del>	<del>N</del>	<del>B/H Break / 0730</del>	<del>Base Camp / 1800</del>
<b>ENGINE S/T T3 XPL 4126 E-163 (24hrs)</b>		<b>2</b>	<b>N</b>	<b>B/H Break / 0730</b>	<b>Base Camp / 1800</b>

7. Control Operations  
Mop up and Patrol the black line along Deadwood Road  
Continue indirect line construction from road to "Alpha" Break.  
  
Use only designated water sources  
Watch out for open mine shafts, suspicious activities and be wary of steep terrain

8. Special Instructions  
Continue to gather intelligence regarding placement of fire lines at A/B break and make recommendations to operations.  
Avoid traveling through noxious weed sites (identified with flagging).  
Night Operational resources (24 hour resources) are identified by a 0600 pick-up time.  
MAP #1-Action-Contact the IC if the fire becomes established in this area.

9. Division/Group Communications Summary

Function	Frequency - RX	Frequency - TX	Tone	System	Channel	System	Channel
Command	SEE	COMM	PLAN				
Command	SEE	COMM	PLAN				
Tactical	166.7250	166.7250			NIFC T5		6
Air to Ground	SEE	COMM	PLAN				

Prepared by (Resource Unit Leader) Brian McGrath RESL (T) <i>Brian</i>	Approved by (Planning Section Chief) STEVE ANDERSON PSC 2 <i>[Signature]</i>	Date Prepared 08/17/13	Time Prepared 0910
---	---	---------------------------	-----------------------

<b>Division Assignment List</b>	1. Branch	2. Division/Group <b>H</b> (page 1)
---------------------------------	-----------	--

3. Incident Name <b>AMERICAN</b>	4. Operational Period 08/18/13 Sunday Day Shift 0600 - 1800
-------------------------------------	--

**5. Operations Personnel**

Operations Chief	STEVE STOLL / MARK COURSON(T)	Division/Group Supervisor	MIKE DIER / MIKE KLINGER(T)
Operations Chief		Air Attack Supervisor	
Branch Director		Safety Officer	TOM ZEULNER / RICK BERTRAM (T)

**6. Resources Assigned this Period**

Strike Team/Task Force/ Resource Designator	Leader	Num of Pers.	Trans. Y/N	Drop Off PT./Time	Pick Up PT./Time
CREW - T1 - KERN 81	PAYNE	16 <del>14</del>	N	B / H Break 0730	Camp 1800
CREW - T2IA - SEQUOIA 1	REYES	19 <del>22</del>	N	B / H Break 0730	Camp 1800
CREW - T2 - SCORPIONS - 1	LALLY	21 <del>22</del>	N	B / H Break 0730	Camp 1800
CREW - T1 - SALMON RIVER IHC	ROBINSON	20	N	B / H Break 0730	Camp 1800
CREW - T2IA - INYO CREW 3	ROSEN	20 <del>22</del>	N	B / H Break 0730	Camp 1800
CREW - T1 - TEXAS CANYON IHC	ARMSTRONG	19 <del>21</del>	N	B / H Break 0730	Camp 1800
ENG- S/T - T3 -CA-CNF 6631C	CASTRO	27	N	B / H Break 0730	Camp 1800
ENG - T3 - BLM 3231 E-73	KRACHE	5	N	B / H Break 0730	Camp 1800
ENG S/T - T3 - 6618C E-161	ESCANDEL	26	N	B / H Break 0730	Camp 1800
ENG S/T - T3 - 1623 C E-162	FULLER	27	N	B / H Break 0730	Camp 1800
WT BDF 234 E-78	SASSER / NELSON	2 <del>1</del>	N	B / H Break 0730	Camp 1800
WT - T2 - SHF WT 66 E-77	ALVAREZ MARIO	2	N	B / H Break 0730	Camp 1800
WT -T1 -52 E-190	WHEELER	2	N	B / H Break 0730	Camp 1800
WTS2 BLM 3192 E-174	ROBBINSON	2	N	B / H Break 0730	Camp 1800
SOFR	WALKER	1	N	B / H Break 0730	Camp 1800
FEMT	BARRETT	1	N	B / H Break 0730	Camp 1800
FEMP	PLATTER	1	N	B / H Break 0730	Camp 1800
CREW S/T - T1 - 9111G	TAGLIO	32	N	B / H Break 0730	Base Camp 0600
CREW S/T - T1 - 9252G	KNIGHT; PUCKETT (T)	34	N	B / H Break 0730	Base Camp 0600
ENGINE S/T - T3 - 9210C	READ; WATERS (T)	17	N	B / H Break 0730	Base Camp 0600

**7. Control Operations**

**Hold and improve all direct lines.**  
**Initiate all indirect line construction from Foresthill Divide Road to the "H/Y" Break**

**8. Special Instructions**

Gather intelligence regarding control line placement.  
**Use only designated water sources**  
**Watch out for open mine shafts, suspicious activities and be wary of steep terrain**  
 Avoid traveling through noxious weed sites identified with flagging.  
 Night Operational resources (24 hour resources) are identified by a 0600 pick-up time.

**9. Division/Group Communications Summary**

Function	Frequency - RX	Frequency - TX	Tone	System	Channel	System	Channel
Command	SEE	COMM	PLAN				
Command	SEE	COMM	PLAN				
Tactical	166.7750	166.7750			NIFC T6		7
Air to Ground	SEE	COMM	PLAN				

Prepared by (Resource Unit Leader) Brian McGrath RESL (T) <i>Brian McGrath</i>	Approved by (Planning Section Chief) Steve Anderson PSO2 <i>Steve Anderson</i>	Date Prepared 08/17/13	Time Prepared 0822
---	---	---------------------------	-----------------------

<b>Division Assignment List</b>	1. Branch	2. Division/Group <b>H</b> (page 2)
	3. Incident Name <b>AMERICAN</b>	

4. Operational Period <b>08/18/13 Sunday Day Shift 0600 - 1800</b>	
---	--

5. Operations Personnel

Operations Chief	<b>STEVE STOLL / MARK COURSON(T)</b>	Division/Group Supervisor	<b>MIKE DIER / MIKE KLINGER(T)</b>
Operations Chief		Air Attack Supervisor	
Branch Director		Safety Officer	<b>TOM ZEULNER / RICK BERTRAM (T)</b>

6. Resources Assigned this Period

Strike Team/Task Force/ Resource Designator	Leader	Num of Pers.	Trans. Y/N	Drop Off PT./Time	Pick Up PT./Time
WT T2 STATEWIDE E170	RADDIGAN	1	N	B / H BREAK 0730	CAMP 1800
WT T2 RIVER OAK E171	NETZEL	1	N	B / H BREAK 0730	CAMP 1800
DOZ T2 SILLER E116 <i>w/Trams</i>	DOW	2	N	B / H BREAK 0730	CAMP 1800
DOZ T2 UNITED E108 <i>w/Trams</i>	HARVY	2	N	B / H BREAK 0730	CAMP 1800
HEQB	RYMER	1	N	B / H BREAK 0730	CAMP 1800
FOBS	NOVERR	1	N	B / H BREAK 0730	CAMP 1800
FOBS	BOZEMAN	1	N	B / H BREAK 0730	CAMP 1800
FOBS	THOMPSON	1	N	B / H BREAK 0730	CAMP 1800
<i>FALC</i>	<i>NASON</i>	<i>2</i>			
<i>FALC</i>	<i>KRALING</i>	<i>1</i>			
<i>FALC</i>	<i>ROSE</i>	<i>2</i>			
<i>ENG T3 E-215</i>	<i>JONES</i>	<i>5</i>			
<i>ENG T3 E-216</i>	<i>VASSEY</i>	<i>5</i>			

7. Control Operations

**Hold and improve all direct lines.**  
**Continue direct line construction from Foresthill Divide Road to the "H/Y" Break.**

8. Special Instructions

Gather intelligence regarding control line placement.  
**Use only designated water sources**  
**Watch out for open mine shafts, suspicious activities and be wary of steep terrain**  
 Avoid traveling through noxious weed sites identified with flagging.  
 Night Operational resources (24 hour resources) are identified by a 0600 pick-up time.

9. Division/Group Communications-Summary

Function	Frequency - RX	Frequency - TX	Tone	System	Channel	System	Channel
Command	SEE	COMM	PLAN				
Command	SEE	COMM	PLAN				
Tactical	166.7750	166.7750			NIFC T6		7
Air to Ground	SEE	COMM	PLAN				

Prepared by (Resource Unit Leader) <i>Brian McGrath</i> RESL (T)	Approved by (Planning Section Chief) <i>Steve Anderson</i> PSC2	Date Prepared 08/17/13	Time Prepared 1921
---	--	---------------------------	-----------------------

<b>Division Assignment List</b>	1. Branch	2. Division/Group <b>Y</b> (page 1)
---------------------------------	-----------	--

3. Incident Name <b>AMERICAN</b>	4. Operational Period <b>08/18/13 Sunday Day Shift 0600 - 1800</b>
-------------------------------------	---

5. Operations Personnel:			
Operations Chief	STEVE STOLL	Division/Group Supervisor	MATT FARRIS; JOE TIESO (T)
Operations Chief	MARK COURSON	Air Attack Supervisor	
Branch Director		Safety Officer	TOM ZEULNER / RICK BERTRAM (T)

6. Resources Assigned this Period:						
Strike Team/Task Force/ Resource Designator	Leader	Num of Pers.	Trans. Y/N	Drop Off PT./Time	Pick Up PT./Time	
CREW T1 DIAMOND MTN IHC	VARNEY	20	N	H/Y Break / 0730	CAMP / 1800	
CREW T1 TRUCKEE IHC	HUBBY	20	N	H/Y Break / 0730	CAMP / 1800	
CREW T2 SCORPIONS 3	VELASQUEZ	20	N	H/Y Break / 0730	CAMP / 1800	
CREW T2IA LOST RIVER	GIFFORD	20	N	H/Y Break / 0730	CAMP / 1800	
TF AMERICAN 2: SHF E22, SHF E41, SHF E73, CNF E32, SWR E8430	LAMBIRTH / THANE (T)	35	N	H/Y Break / 0730	CAMP / 1800	
SMFR 39, CNF 535				H/Y Break / 0730	CAMP / 1800	
ENG T3 STF 32 E-74	GARCIA	5	N	H/Y Break / 0730	CAMP / 1800	
WT T2 THOMPSON E194	THOMPSON	1	N	H/Y Break / 0730	CAMP / 1800	
WT T2 HAYS E195	HAYS	1	N	H/Y Break / 0730	CAMP / 1800	
WT T2 WATERBOYS E103	KEENE	1	N	H/Y Break / 0730	CAMP / 1800	
WT T2 SPITFIRE E101	RILLY	1	N	H/Y Break / 0730	CAMP / 1800	
FEMP	FEBRES	1	N	H/Y Break / 0730	CAMP / 1800	
FEMT	McDERMOTT	1	N	H/Y Break / 0730	CAMP / 1800	
SOFR	FISHER	1	N	H/Y Break / 0730	CAMP / 1800	
SOFR	NICKEY(T)			H/Y Break / 0730	CAMP / 1800	
CREW S/T - T1 - 9126G	RUDESILL	32	N	H/Y Break / 0730	CAMP / 0600	

7. Control Operations  
**Construct direct line from the "H/Y" Break where appropriate.**  
**Scout and initiate indirect line to the "Y/Z" Break.**

8. Special Instructions  
**Use only designated water sources**  
**Watch out for open mine shafts, suspicious activities and be wary of steep terrain**  
**Map #2-Action -Contact the IC if the fire progresses into this area.**  
**Gather intelligence regarding control line placement.**  
**Night Operational resources (24 hour resources are identified by a 0600 pick-up time).**

9. Division/Group Communications Summary							
Function	Frequency - RX	Frequency - TX	Tone	System	Channel	System	Channel
Command	SEE	COMM	PLAN				
Command	SEE	COMM	PLAN				
Tactical	168.2500	168.2500			NIFC T7		8
Air to Ground	SEE	COMM	PLAN				

Prepared by (Resource Unit Leader) Bill Brickey, RESL	Approved by (Planning Section Chief) Steve Anderson, PSC2	Date Prepared 08/17/13	Time Prepared 0822
--	--	---------------------------	-----------------------

<b>Division Assignment List</b>		1. Branch	2. Division/Group <b>Y</b> (page 2)
---------------------------------	--	-----------	--

3. Incident Name <b>AMERICAN</b>	4. Operational Period <b>08/18/13 Sunday Day Shift 0600 - 1800</b>
-------------------------------------	---

**5. Operations Personnel**

Operations Chief	<b>STEVE STOLL</b>	Division/Group Supervisor	<b>MATT FARRIS / JOE TIESO (T)</b>
Operations Chief	<b>MARK COURSON (T)</b>	Air Attack Supervisor	
Branch Director		Safety Officer	<b>TOM ZEULLNER / RICK BERTRAM (T)</b>

**6. Resources Assigned this Period**

Strike Team/Task Force/ Resource Designator	Leader	Num of Pers.	Trans. Y/N	Drop Off PT./Time	Pick Up PT./Time
DOZ T2 MN #3	LYNCH	3	N	H/Y Break / 0730	CAMP / 1800
DOZ T2 PNF #1	TUPMAN	2	N	H/Y Break / 0730	CAMP / 1800
HEQB	SHERRETZ / BROWN (T)	2	N	H/Y Break / 0730	CAMP / 1800
DOZ T2 ROEN E110 w/Trans	ROEN	2	N	H/Y Break / 0730	CAMP / 1800
DOZ T2 ROEN E111 w/Trans	CERESOLA	2	N	H/Y Break / 0730	CAMP / 1800
HEQB	GOINS	1	N	H/Y Break / 0730	CAMP / 1800

**7. Control Operations**

**Construct direct line from the "H/Y" Break where appropriate.  
Scout and initiate indirect line to the "Y/Z" Break.**

**8. Special Instructions**

**Use only designated water sources  
Watch out for open mine shafts, suspicious activities and be wary of steep terrain**

**9. Division/Group Communications Summary**

Function	Frequency - RX	Frequency - TX	Tone	System	Channel	System	Channel
Command	SEE	COMM	PLAN				
Tactical Div/Group	SEE	COMM	PLAN				
Logistics	168.2500	168.2500			NIFC T7		8
Air to Ground	SEE	COMM	PLAN				

Prepared by (Resource Unit Leader) <b>Brian McGrath RESL (T)</b>	Approved by (Planning Section Chief) <b>Steve Anderson PSC2</b>	Date Prepared <b>08/17/13</b>	Time Prepared <b>2041</b>
---	--	----------------------------------	------------------------------

<b>Division Assignment List</b>		1. Branch	2. Division/Group <b>Z</b>
3. Incident Name <b>AMERICAN</b>		4. Operational Period <b>08/18/13 Sunday Day Shift 0600 - 1800</b>	
5. <b>Operations Personnel</b>			
Operations Chief	<b>STEVE STOLL</b>	Division/Group Supervisor	<b>TROY NELSON, BYRON HART (T)</b>
Operations Chief	<b>MARK COURSON (T)</b>	Air Attack Supervisor	
Branch Director		Safety Officer	<b>TOM ZEULNER / RICK BERTRAM (T)</b>

6. Resources Assigned this Period						
Strike Team/Task Force/ Resource Designator	Leader	Num of Pers.	Trans. Y/N	Drop Off PT./Time	Pick Up PT./Time	
CA-TNF-61	JONES	5	N	DP 1 / 0730	Spike 1800	
FEMP	VAIL	1	N	DP 1 / 0730	Spike 1800	
FEMT	COLE	1	N	DP 1 / 0730	Spike 1800	
CREW - T2IA - WIC#3	GEIDEL	20	N	DP 1 / 0730	Spike 1800	
CREW - T2IA - GFP 15A	CAMPBELL	20	N	DP 1 / 0730	Spike 1800	
CREW - T2IA - GFP 15B	FLEMMING	20	N	DP 1 / 0730	Spike 1800	
CREW-T2 GRAYBACK	HENAGIN	20	N	DP 1 / 0730	Spike 1800	
CHIPPER	E-223	0		DP 1 / 0730	Spike 1800	
CHIPPER	E-222	0		DP 1 / 0730	Spike 1800	
FOBS	BRADLEY	1	N	DP 1 / 0730	Spike 1800	
FOBS	GOODWIN	1	N	DP 1 / 0730	Spike 1800	
<b>SDFR</b>	<b>SCHMIOT</b>					

7. Control Operations

Monitor and report fire activity.  
Scout and where appropriate initiate indirect line construction.

8. Special Instructions

**Use only designated water sources**  
**Watch out for open mine shafts, suspicious activities and be wary of steep terrain**

9. Division/Group Communications Summary							
Function	Frequency - RX	Frequency - TX	Tone	System	Channel	System	Channel
Command	SEE	COMM	PLAN				
Command	SEE	COMM	PLAN				
actical	154.2875	154.2875	156.7		VFIRE 25		10
ir to Ground	SEE	COMM	PLAN				

Prepared by (Resource Unit Leader)  
Brian McGrath RESL (T) *Brian McGrath*

Approved by (Planning Section Chief)  
Steve Anderson PSC2 *Steve Anderson*

Date Prepared: 08/17/13  
Time Prepared: 0822





<b>Division Assignment List</b>	1. Branch	2. Division/Group <b>CONTINGENCY (PAGE 1)</b>
---------------------------------	-----------	--

3. Incident Name <b>AMERICAN</b>	4. Operational Period <b>08/18/13 Sunday Day Shift 0600 - 1800</b>
-------------------------------------	---

**5. Operations Personnel**

Operations Chief	STEVE STOLL	Division/Group	DAVID NEELS, JEB PRONTO
Operations Chief	MARK COURSON (T)	Air Attack Supervisor	
Branch Director		Safety Officer	TOM ZUELNER/ RICK BERTRAM (T)

**6. Resources Assigned this Period**

Strike Team/Task Force/ Resource Designator	Leader	Num of Pers.	Trans. Y/N	Drop Off PT./Time	Pick Up PT./Time
DOZ T2 MADERS GRADING E-115 <i>w/Trans</i>	DOW	1	N	China Wall / 0730	Base Camp / 1800
DOZ T2 VOLCANO CRK E107 <i>w/Trans</i>	RICHARDS	2	N	China Wall / 0730	Base Camp / 1800
HEQB	BACOS	1	N	China Wall / 0730	Base Camp / 1800
DOZ T2 SPITFIRE E-109 <i>w/Trans</i>	GRAHAM	2	N	China Wall / 0730	Base Camp / 1800
DOZ T2 MDF 4 E-112	ST. JOHN	3	N	China Wall / 0730	Base Camp / 1800
HEQB	<del>SANDOR</del> CALLIS (T)	2	N	China Wall / 0730	Base Camp / 1800
DOZ SHF E-181	<del>SHARRAH</del>	2	N	China Wall / 0730	Base Camp / 1800
DOZ LPF E-183	PENTON	2	N	China Wall / 0730	Base Camp / 1800
DOZ PNF E-182	ADAMS	2	N	China Wall / 0730	Base Camp / 1800
HEQB	WILLIAMS; ST. JOHNS (T)	2	N	China Wall / 0730	Base Camp / 1800
DOZ T2 AMODORE E184 <i>w/Trans</i>	VICINI, TONY	2	N	China Wall / 0730	Base Camp / 1800
DOZ T2 PAUL ROEN DZ E-138 <i>w/Trans</i>	HOLZUM	1	N	China Wall / 0730	Base Camp / 1800
DOZ T2 G&O E188 <i>w/Trans</i>	WEAVER, SCOTT	2	N	China Wall / 0730	Base Camp / 1800
HEQB	BRYANT	1	N	China Wall / 0730	Base Camp / 1800
DOZ T2 A & F E185	COE, RYAN	2	N	China Wall / 0730	Base Camp / 1800
DOZ T2 NORTHSTATE E-242	} <i>MOVE to Z</i>	2	N	China Wall / 0730	Base Camp / 1800
DOZ T2 NORTHSTATE E-243		2	N	China Wall / 0730	Base Camp / 1800
HEQB	BURCH; BRINKERHOFF (T)	2	N	China Wall / 0730	Base Camp / 1800
<i>HEQB</i>	<i>SHIELDS</i>				
<i>FELLER B E-165</i>					

**7. Control Operations**

Gather intel and organize heavy equipment into task force groups.  
 Remain available for immediate response needs to assist Divisions in fire suppression and containment activities.

**8. Special Instructions**

**Use only designated water sources**  
**Watch out for open mine shafts, suspicious activities and be wary of steep terrain**

**9. Division/Group Communications Summary**

Function	Frequency - RX	Frequency - TX	Tone	System	Channel	System	Channel
Command	SEE	COMM	PLAN				
Command	SEE	COMM	PLAN				
Tactical	154.3025	154.3025	156.7		VFIRE 26		11
Air to Ground	SEE	COMM	PLAN				

Prepared by (Resource Unit Leader) Brian McGrath RESL (T) <i>Brian</i>	Approved by (Planning Section Chief) Steve Anderson PSC2 <i>[Signature]</i>	Date Prepared 08/17/13	Time Prepared 0822
---	--	---------------------------	-----------------------

<b>Division Assignment List</b>	1. Branch	2. Division/Group <b>CONTINGENCY (PAGE 2)</b>
---------------------------------	-----------	--

3. Incident Name <b>AMERICAN</b>	4. Operational Period <b>08/18/13 Sunday Day Shift 0600 - 1800</b>
-------------------------------------	---

5. Operations Personnel			
Operations Chief	STEVE STOLL	Division/Group Supervisor	DAVID NEELS, JEB PRONTO
Operations Chief	MARK COURSON (T)	Air Attack Supervisor	
Branch Director		Safety Officer	TOM ZUELNER/ RICK BERTRAM (T)

6. Resources Assigned this Period						
Strike Team/Task Force/ Resource Designator	Leader	Num of Pers.	Trans. Y/N	Drop Off PT./Time	Pick Up PT./Time	
<del>WT T2 HERTZIG E140</del>	<del>HERTZIG</del>	<del>1</del>	<del>N</del>	<del>China Wall / 0730</del>	<del>Base Camp / 1800</del>	
WT T2 SIERRA E175	DARLING	1	N	China Wall / 0730	Base Camp / 1800	
WT T1 NCC #42 E-189	ENTZ	2	N	China Wall / 0730	Base Camp / 1800	
WT T2 WILBURN E199	NELSON	1	N	China Wall / 0730	Base Camp / 1800	
WT PCF T1 #180 E-14	LAU	1	N	China Wall / 0730	Base Camp / 1800	
WT T2 WATERBOYS E95	BELION	1	N	China Wall / 0730	Base Camp / 1800	
<del>ROAD GRADER ROBINSON E-200</del>	<del>DORRIS</del>	<del>1</del>	<del>N</del>	<del>China Wall / 0730</del>	<del>Base Camp / 1800</del>	
DOZ T1 BORDGES E236 <i>w/Trans</i>	THULANAK	2	N	China Wall / 0730	Base Camp / 1800	
DOZ T1 EMERSON E-239 <i>w/Trans</i>	EMERSON	3	N	China Wall / 0730	Base Camp / 1800	
FALLERS- C NORTH ZONE O394	MASON <i>To H</i>	2	N	China Wall / 0730	Base Camp / 1800	
FALLER- C NORTH ZONE O395	ROSE	2	N	China Wall / 0730	Base Camp / 1800	
CREW T2 ABRAHAM	THURMAN	20	N	China Wall / 0730	Base Camp / 1800	
CREW T2 SUMMIT	IBARRA	20	N	China Wall / 0730	Base Camp / 1800	
CREW T2 PACIFIC OASIS	DODDS	20	N	China Wall / 0730	Base Camp / 1800	
DIVS	COWELL	1	N	China Wall / 0730	Base Camp / 1800	
<i>WT 187 Placer Hills</i>	<i>Wood</i>					
<i>Excavator 247</i>	<i>Walberg</i>					
<i>DOZ T1 E-241 Alter</i>	<i>Sims</i>	<i>1</i>				
<i>WT T2 E-197</i>	<i>Oiler</i>	<i>1</i>				
<i>WT 198</i>	<i>Hardcastle</i>	<i>1</i>				

7. Control Operations *DOZ T2 E137 AAA Equipment Simunach w/Trans*

Gather intel and organize heavy equipment into task force groups.  
Remain available for immediate response needs to assist Divisions in fire suppression and containment activities.

8. Special Instructions  
Use only designated water sources  
Watch out for open mine shafts, suspicious activities and be wary of steep terrain

9. Division/Group Communications Summary							
Function	Frequency - RX	Frequency - TX	Tone	System	Channel	System	Channel
Command	SEE	COMM	PLAN				
Command	SEE	COMM	PLAN				
Tactical	154.3025	154.3025	156.7		VFIRE 26		11
Air to Ground	SEE	COMM	PLAN				

Prepared by (Resource Unit Leader) <i>Brian McGrath RESL (T)</i>	Approved by (Planning Section Chief) <i>Steve Anderson PSC2</i>	Date Prepared 08/17/13	Time Prepared 2142
---	--	---------------------------	-----------------------

# AIR OPERATIONS SUMMARY

Prepared By: J. Crotty/A. Driesbach  
 Prepared Date: 8/17/13 Prepared Time: 2130

1. INCIDENT NAME: American 2. OPERATIONAL PERIOD DATE: 8/18/13 START TIME: 0800  
 END TIME: 2000 SUNRISE: 0618 SUNSET: 1956

3. REMARKS (Safety Notes, Hazards, Air Operations Special Equipment, etc.):

Visibility - Smoke. (Check with ATGS)  
 Flight Hazards- Powerlines and towers MTR's, MOA's (Check Flight Haz Map, MTR's )  
 Fly all missions with landing lights on.  
 Keep foam and retardant out of waterways, including dry river beds. Do not contaminate dip sites.  
 Use see and avoid tactics with external loads over roads and highways.

On order:

## 4. MEDIVAC AIRCRAFT

Incident medevac:

Request through  
 Communications  
 H-408 NVG 24 hr Hoist  
 Placer Sherriff NVG Hoist  
 CHP-20 Hoist  
 Cal Star

5. TFR: In Place A-86

TFR for 127.7750AM  
 NOTAM: 3/0489

39\* 09'38"  
 120\* 37'45"  
 9,000'MSL @ 8NM  
 center point

6. PERSONNEL	NAME	Phone #	7. FREQUENCY	AM	FM	8. FIXED-WING Avail/Type/Make-Model/ FAA N# / Base(s)
AOBD (t) AOBD	John Crotty Dean Neel	805-440-6186 928-595-1793	Command Rptr		168.1000 RX 170.4500 TX No Tones	AA: 17 Grass Valley AA: 1LW Grass Valley
ASGS	Al Driesbach	805-703-0649				Air Tankers : 4 Type 1 or 2's on order
ASGS (t)	Brian Sexton	805-350-3717				
ATGS	Todd White	530-263-5621	RW A/A Tactics	127.7750	166.9125	Lead Planes: On request
ATGS	Pat Gierney	209-617-7137	FW A/A Tactics	119.5750	166.9125	
HILCO 509	Stan Kabota	530-949-9466	COMMAND Air to Ground DIVS and Above		167.1500	
HILCO 7AC	Valentine Linch	661-487-2636	TACTICAL Air to Ground		166.9375	
HEB1: Blue HEB1 t: Blue HEB Georgetown	Staci Dickson Jerick Domingues Darren Yost	530-277-5153 805-350-3716 530-306-0963	DECK		163.100	Blue Helibase /Mobile retardant located at Blue Canyon Airport ICP Church Helispot Type 2 HIGE Georgetown Helibase Georgetown Airport
Flight Following & TOLC						
Ground to Air Emergency Only			Air Guard		168.5250	
GVCC Dispatch		530-477-7237			TX Tone 1	

### Special Equipment:

Crash Rescue- Lincoln Eng 34B with foam at Blue Georgetown Eng 1 at Georgetown  
 Water Tenders- E-11, E-26, E-27, E-97, E-99, E-100, E-50, E-104, E-105, E-102, E-169 at Blue E-199 at ICP E-173 on loan to ops  
 Helibase/communication trailers- E-25 at Blue E-232 at Georgetown

**HELICOPTERS (Use Additional Sheets As Necessary)**

FAA N#	TY	MAKE/MODEL	BASE	AVAIL	START	REMARKS	FAA N#	TY	MAKE/MODEL	BASE	AVAL	START	REMARKS
H-528	II	Bell 212HP	Blue	0800	0830	A-29	H-7BH	I	Firehawk	Blue	0800	0830	A-9
H-516	II	Bell 205++	George town	0800	0830	A-43 PSD	HT-780	I	S-64	Blue	0800	0830	A-28
H-408	II	Bell 205	Grass	24 hr		Medevac	H-2WVM	I	Kmax	Blue	0800	0830	A-34
H-523	II	Bell 212HP	Blue	1130	1200	A-42	Guard 830	I	Blackhawk	George town	0930	1000	
H-617AC	III	Bell 407	George town	0800	0830	A-44	Guard 831	I	Blackhawk	George town	0930	1000	
H-383SH	III	Bell 206 LIII	ICP	0800	0830	A-31	Guard 832	I	Blackhawk	George town	0930	1000	
H-509	III	Bell 209	Grass	0800	0830	A-47							

**9. TASK/MISSION/ASSIGNMENT (Type/Function includes: Air Tactical, Retardant, Recon, Personnel Transport, Water Dropping, S&R, etc.)**

TYPE/FUNCTION	NAME OF PERSONNEL OR CARGO OR INSTRUCTIONS FOR TACTICAL AIRCRAFT	MISSION START	FLY FROM	FLY TO
Air Tactical	Provide coverage as needed over incident by ATGS. ATGS to coordinate rotor and fixed wing A/C use and flight following over the fire. Monitor all divisions. Support with HLCO as needed.	0800	Grass Valley ATB	Fire
Dropping Retardant: Air Tankers	FW air tankers as ordered by DIVS/OPS to ATGS. Support operations as necessary.	When requested	MCC Blue Helibase Retardant	Fire
Recon	Mobile Retardant Plant at Blue Helibase		Church	Fire
Mapping/Infrared	Order through Air Ops.		Church	Fire
Transport of Personnel	Order through Air Ops.	0800		Fire
Cargo Transport				Fire
Dip Site Names and Locations	<u>Establish Dip Site Manager @ Assigned sites.</u> <u>Record times and gallons!!!</u> <u>Get Lat and Longs of all dip sites</u>		Sugar Pine	Fire
I.A.	Helibase establish priority IA ship for TNF and Local Cooperators	As requested through Ops	Blue Helibase	IA

# American – Safety Message

INCIDENT: # CA-TNF-001562

DATE: 08-18-13

TIME: 0600 – 1800 DAY

## Major Hazards and Risks:

### Forest Hill Road closed to all non essential fire traffic beginning at Deadwood Ridge Road to one mile East of Ford Point

- SNAGS
- ROLLING MATERIAL
- FIRE BEHAVIOR
- VEHICLE OPERATION
- DEHYDRATION

#### Narrative:

This is tough steep ground. Make sure of your footing and scout out your work area. Snags are deadly so identify their location and make those locations known to all in the area. Take your breaks in snag free safety zones. Watch for rolling material. Keep your eyes and ears open. Your safe vehicle operation is as critical as your safe firefighting operation. Take it slow, keep to the right and drive with your lights on. Drink that water and lots of it. See Look-up, Look Down and Look Around guidelines below. Have a safe shift!!

#### Fire order of the day...

#4



Identify escape routes and safety zones and make them known.

Have a safety zone <sup>where</sup> ~~where~~ a firefighter can refuge and be safe without the deployment of a fire shelter. Have an escape route – a route to safely and easily get to the safety zone. Communicate the two clearly and make them known

#### Look Up, Look Down, Look Around

- \***Fuel Characteristics** – Assess prior to beginning operations.
- \***Fuel Moisture** – Read daily shift plan and assess on site.
- \***Fuel Temperature** – Varies with exposure to direct sunlight.
- \***Terrain & Fuel Accumulations** – Scout prior to beginning operations and continuously during operations.
- \***Wind** – Measure, observe, feel and notice changes.
- \***Atmospheric Stability** – Observe.
- \***Fire Behavior** – Monitor constantly prior to and during operations.
- \***Safety** – Ask questions in unfamiliar situations. The only dumb question is the one you did not ask.

Incident Safety Officers: Tom Zeulner SOF2 / Rick Bertram SOF2 (T) Richard Ludke SOFR(T)



# “LCES” ANALYSIS OF TACTICAL ACTIONS”

Incident: AMERICAN

Incident: American

Date: 8-18-13

Shift: DAY

Tactical Hazards	Div A	Div B	Div H	Div Y	Div Z	LCES MITIGATION
Long Drives Morning Smoke Inversion	X	X	X	X	X	Drive Slow, maintain distance and keep headlights on
Downhill Line Construction	X	X	X	X	X	Post Lookouts, direct attack, monitor progress
Indirect Line construction	X	X	X	X	X	Good anchor point, post lookouts
Underslung Fireline	X	X	X	X	X	Trench, lookouts, watch for rollout
Steep Terrain	X	X	X	X	X	Watch footing, "go slow to go fast"
Snags	X	X	X	X	X	Identify, flag and keep clear
Communications	X	X	X	X	X	Test new frequencies/ human repeaters if needed
Mine Shafts	X	X	X	X	X	Flag as Hazard area, GPS, inform DIVS
Air Operations	X	X	X	X	X	Maintain SA, stay clear of drop areas
Heavy Equip. Dozers	X	X	X	X	X	Maintain SA, know where they are, keep clear
Extreme Fire Behavior	X	X	X	X	X	Monitor Fire, LCES a must, relay info if needed
Poison Oak	X	X	X	X	X	Identify and avoid, wash cloths , go to med unit if needed.

*Lookouts, Communications, Escape Routes and Safety Zones,  
Must Be Known and in Place Prior to Committing Crews!*

ICS-215A

Safety Officer: Tom Zeulner SOF2 *TZ*  
 Rich Bertram SOF2(T) *RB*  
 Richard Ludke SOFR (T) *RL*

INCIDENT RADIO COMMUNICATIONS PLAN		Incident Name <b>AMERICAN INCIDENT</b>		Date/Time Prepared 8/17/13 -2100 HRS.	Operational Period Date/Time 8/18/13 /0600-1800
------------------------------------	--	---	--	--	--

Ch #	Function	Channel Name/Trunked Radio System Talkgroup	Assignment	RX Freq N or W	RX Tone/NAC	TX Freq N or W	TX Tone/NAC	Mode	Remarks
1	COMMAND	CMD 2	ALL DIVISIONS	168.1000 N		170.4500 N		A	DUNCAN LOOKOUT/LINKED
2	COMMAND	CMD 9	ALL DIVISIONS	170.0125 N		165.2500 N		A	DEADWOOD RD./LINKED
3	COMMAND	CMD 50	ALL DIVISIONS	166.3250 N		172.1125 N		A	FOREST HILL CITY/LINKED
4									
5	TACTICAL	NIFC T3	DIVISION A	168.6000 N		168.6000 N		A	
6	TACTICAL	NIFC T5	DIVISION B	166.7250 N		166.7250 N		A	
7	TACTICAL	NIFC T6	DIVISION H	166.7750 N		166.7750 N		A	
8	TACTICAL	NIFC T7	DIVISION Y	168.2500 N		168.2500 N		A	
9	TACTICAL	VTAC12	UNSTAFFED	154.4525 N		154.4525 N	156.7	A	
10	TACTICAL	VFIRE25	DIVISION Z	154.2875 N		154.2875 N	156.7	A	
11	TACTICAL	VFIRE26	CONTINGENCY	154.3025 N		154.3025 N	156.7	A	
12	AIR TO GROUND	A/G Tactical	ALL DIVISIONS	166.9375 N		166.9375 N		A	
13	AIR TO GROUND	A/G CMD	Divisions & Above	167.1500 N		167.1500 N		A	Div Sup & Above
14	CONTINGENCY CMD	TNF-F4	ALL DIVISIONS	168.1750 N		170.6000 N		A	ZONE 4 TONE 2,4,5,8
15	CALCORD	Medical	CALCORD	156.0750 N		156.0750 N	156.7	A	A/G MEDICAL EMERGENCIES
16	Air Guard	Guard	ALL DIVISIONS	168.6250 N		168.6250 N	110.9	A	Ground to Air EMERGENCY ONLY TONE 1

S. Prepared by (Communications Unit)  
David Paschke, COML

Incident Location  
County Placer State CA Latitude N Longitude W

The convention calls for frequency lists to show four digits after the decimal place, followed by either an "N" or a "W", depending on whether the frequency is narrow or wide band. Mode refers to either "A" or "D" indicating analog or digital (Project 25) \*\*Last Clone 08-17\*\*

<b>MEDICAL PLAN</b> ICS 206	1. INCIDENT NAME <b>American</b>	2. DATE PREPARED 08/17/13	3. TIME PREPARED 0930	4. OPERATIONAL PERIOD DATE / TIME	
				08/18/13	0600 - 1800

**5. INCIDENT MEDICAL AID STATIONS**

MEDICAL AID STATIONS	LOCATION	PARAMEDICS	
		YES	NO
Medical Unit (Staffed 24 hrs)	Base Camp	<input checked="" type="checkbox"/>	<input type="checkbox"/>
Greek Store Spike Camp (Staffed 24 hrs)	Spike Camp	<input checked="" type="checkbox"/>	<input type="checkbox"/>

**6. TRANSPORTATION**

**A. MEDEVAC SERVICES**

NAME	LOCATION	PHONE	PARAMEDICS	
			YES	NO
Incident Helicopter Kern H408 (Hoist, NVG)	Nevada City Airport	661-330-0168	<input checked="" type="checkbox"/>	<input type="checkbox"/>
CHP (Hoist, NVG)	Auburn Airport	530-823-4535	<input type="checkbox"/>	<input checked="" type="checkbox"/>
CalStar (NVG)	Auburn Airport	911	<input checked="" type="checkbox"/>	<input type="checkbox"/>
Placer County Sheriff (Hoist, NVG)	Auburn Airport	530-308-0638	<input type="checkbox"/>	<input checked="" type="checkbox"/>

**B. AMBULANCES**

NAME	LOCATION	PARAMEDICS	
		YES	NO
Medic 89	Mumford Bar	<input checked="" type="checkbox"/>	<input type="checkbox"/>
Medic 431	DP 1	<input checked="" type="checkbox"/>	<input type="checkbox"/>
Medic 432	Base Camp	<input checked="" type="checkbox"/>	<input type="checkbox"/>

**7. HOSPITALS**

NAME	ADDRESS	TRAVEL TIME From ICP		PHONE	HELIPAD		BURN CENTER	
		AIR	GROUND		YES	NO	YES	NO
		Sutter Auburn Faith Minor Trauma	11815 Education St. Auburn, Ca.		N/A	30 Min	530-823-5860 (ER)	<input type="checkbox"/>
Sutter Roseville Level 2	1 Medical Plaza, Roseville, Ca. N38° 45.9084', W121° 14.9874'	10 Min	45 Min	916-786-3033 (ER)	<input checked="" type="checkbox"/>	<input type="checkbox"/>	<input type="checkbox"/>	<input checked="" type="checkbox"/>
UC Davis Medical Center Level 1	2315 Stockton Blvd. Sacramento N38° 33.2907', W121° 27.3771'	20 Min	60 Min	916-734-3892 (ER)	<input checked="" type="checkbox"/>	<input type="checkbox"/>	<input checked="" type="checkbox"/>	<input type="checkbox"/>
Sierra Nevada Medical Level 2	155 Glasson Way, Grass Valley N39° 13.6853', W121° 2.8323'	20 Min	60 Min	530-274-6000	<input checked="" type="checkbox"/>	<input type="checkbox"/>	<input type="checkbox"/>	<input checked="" type="checkbox"/>

**8. MEDICAL EMERGENCY PROCEDURES**

**LINE EMERGENCY**

Crew Supervisor to contact Division Supervisor with complaint and Location.

- Division Supervisor Contacts:
  1. Line EMT
  2. Communications Unit
- Communications Unit contacts:
  1. Medical Unit
  2. Operations
  3. Air Operations / Helibase
  4. Safety
  5. Liaison
- Division Supervisor will designate Point of Contact who will run emergency on command channel
- Communication Unit will clear command channel for emergency traffic
- Medical Unit
  1. Arrange proper transportation
  2. Notify receiving hospital of injury status.

**BASE CAMP / ICP EMERGENCY**

Contact Medical Unit with patient complaint/ condition and location. Medical Unit will respond to stabilize incident:

- Medical Unit contacts:
  1. Communications
  2. Safety
  3. Logistic
  4. Operation
  5. Crew Supervisor

**INJURY REPORTING PROCEDURES**

NATURE OF INJURY \_\_\_\_\_  
 LOCATION OF PATIENT \_\_\_\_\_  
 TRANSPORTATION REQUEST BY: AIR \_\_\_\_\_ GROUND \_\_\_\_\_  
 AIR FREQUENCY: Medical (Ch 15 on Incident Radio)  
 POINT OF PICK UP \_\_\_\_\_  
 LAT \_\_\_\_\_ LONG \_\_\_\_\_  
 PATIENT UNIT ID \_\_\_\_\_  
 IS EMT WITH PATIENT: YES \_\_\_\_\_ NO \_\_\_\_\_  
 AGE: \_\_\_\_\_  
 SEX: MALE \_\_\_\_\_ FEMALE \_\_\_\_\_  
 History: \_\_\_\_\_  
 Medication: \_\_\_\_\_  
 Allergies: \_\_\_\_\_  
 Vitals and other information:

9. PREPARED BY (MEDICAL UNIT LEADER)

Tye Johnson MEDL-T Cell: (925) 588-6773

10. REVIEWED BY (SAFETY OFFICER)

Tom Zeulner SOF2





## Human Resource Message-American

### Prevention of Sexual Harassment

Sexual harassment is an offensive working condition, which undermines the integrity of the organization, debilitates morale, and interferes with work productivity.

Some examples of behavior that may be sexual harassment include (but are not limited to): touching, grabbing, lewd gestures, jokes with sexual connotation, or photographs of a sexual nature, and any behavior with sexual overtones which is intimidating or offensive to the recipient, or to one who observes such behavior.

DON'T initiate or participate in this behavior!

DO report it!

HUMAN RESOURCE SPECIALIST (HRS): MARY MCDONOUGH, (559) 593-3905  
UNION REPRESENTATIVE: DANI SWANTIC, (530) 394-0641



# Incident Trainee / Trainer Data Worksheet

PLEASE PRINT LEGIBLY!

## A: Trainee Data

Trainee Name: \_\_\_\_\_ Check One:  Male  Female  
Trainee Position: \_\_\_\_\_ Order Number (E, O, C, A) \_\_\_\_--\_\_\_\_\_  
State Abr. \_\_\_\_ + 3 Letter Designator \_\_\_\_\_ Agency Type:  Federal  State  Local  
 USFS  BLM  BIA  FWS  DOD  NWS  NPS Date Assigned: \_\_\_\_--\_\_\_\_--\_\_\_\_\_  
Ordered as a Trainee for the incident?  Yes  No Ordered as a PRIORITY trainee?  Yes  No

Person's name and title that is responsible for tracking your qualifications:  
(Where do you want the packet mailed to?)

Name: \_\_\_\_\_ Title: \_\_\_\_\_ Home Unit: \_\_\_\_\_  
Agency Address: \_\_\_\_\_ City: \_\_\_\_\_  
State: \_\_\_\_\_ Zip: \_\_\_\_\_ Phone Number: ( ) \_\_\_\_\_--\_\_\_\_\_

## B. Trainee Prerequisites

	YES	NO
1. Possesses valid Red Card or agency certification card?	<input type="radio"/>	<input type="radio"/>
2. Trainee has a proper agency initiated position task book?	<input type="radio"/>	<input type="radio"/>
3. Trainee has an <b>incident issued</b> task book?	<input type="radio"/>	<input type="radio"/>

## C. Trainer/Evaluator Data (All fields are required to be filled in)

Trainer/Evaluator Name: \_\_\_\_\_ Position: \_\_\_\_\_  
Home Unit: \_\_\_\_\_ Order Number (E, O, C, A) \_\_\_\_--\_\_\_\_\_  
Work Address: \_\_\_\_\_ City: \_\_\_\_\_ State: \_\_\_\_\_  
Zip Code: \_\_\_\_\_ Phone Number: ( ) \_\_\_\_\_--\_\_\_\_\_

## D. Trainee Goals (items in the position task book to be evaluated on this incident)

1. \_\_\_\_\_
2. \_\_\_\_\_
3. \_\_\_\_\_



## Message From Logistics

### American Incident

**NO PARKING IN SLEEPING AREAS. THIS IS THE AREA LOCATED  
THE NORTH AND EAST OF THE DESIGNATED PARKING AREA.**

**Kitchen Hours: 0500-1000 - Breakfast**

**1700-2200 - Dinner**

**Refer Truck Hours: 0500-2200 (Lunches, Ice and Water)**

**Shower Hours: 0530-2300 (Closed for cleaning from 1200-1400, Inmate Showering (0800-1200 only for shower at main camp))**

**Supply Hours: 0600-2200**

**Fueling Hours: 0600-2200**

### TRAFFIC PLAN IS ONE WAY IN AND ONE WAY OUT

**Speed Limit 10 MPH...slow down**

**Drive with Lights on/seat belts fastened**

**Obey Traffic Control Personnel Controlling Traffic**

**Watch for Rocks, Ruts, Thistle, and Personnel on Foot**

**All Buildings around Base Camp are OFF LIMITS**

**Sleeping at ICP is for Overhead Personnel Only**

**Sleeping and Showers for Crews and Engines is Located at the the Park on Church St. (This is located east 1/2 mile of the main camp.)**

**Mobile Sleepers are now available.**

**Laundry service is now available.**


## American Incident Phone List

1. OPS/SAFETY 530-367-8013, FAX- 530-367-8012
2. PLANS/RESOURCES 530-367-8014, FAX-530-367-8015
3. MEDICAL 925-588-6773
4. SUPPLY 925-817-9868
5. FACILITIES 323-855-0054
6. COMMUNICATIONS 925-817-9948
7. FINANCE 530-367-8009, FAX-530-367-8010
8. ODERING 530-367-8006, FAX-530-367-8007
9. PIO 530-367-8011
10. Training 805-750-1843
11. Cal Fire Rep 530-277-2303
12. Logistics 805-878-1369
13. Computer CTSP 618-771-2615
14. Ground Support 805-705-4620

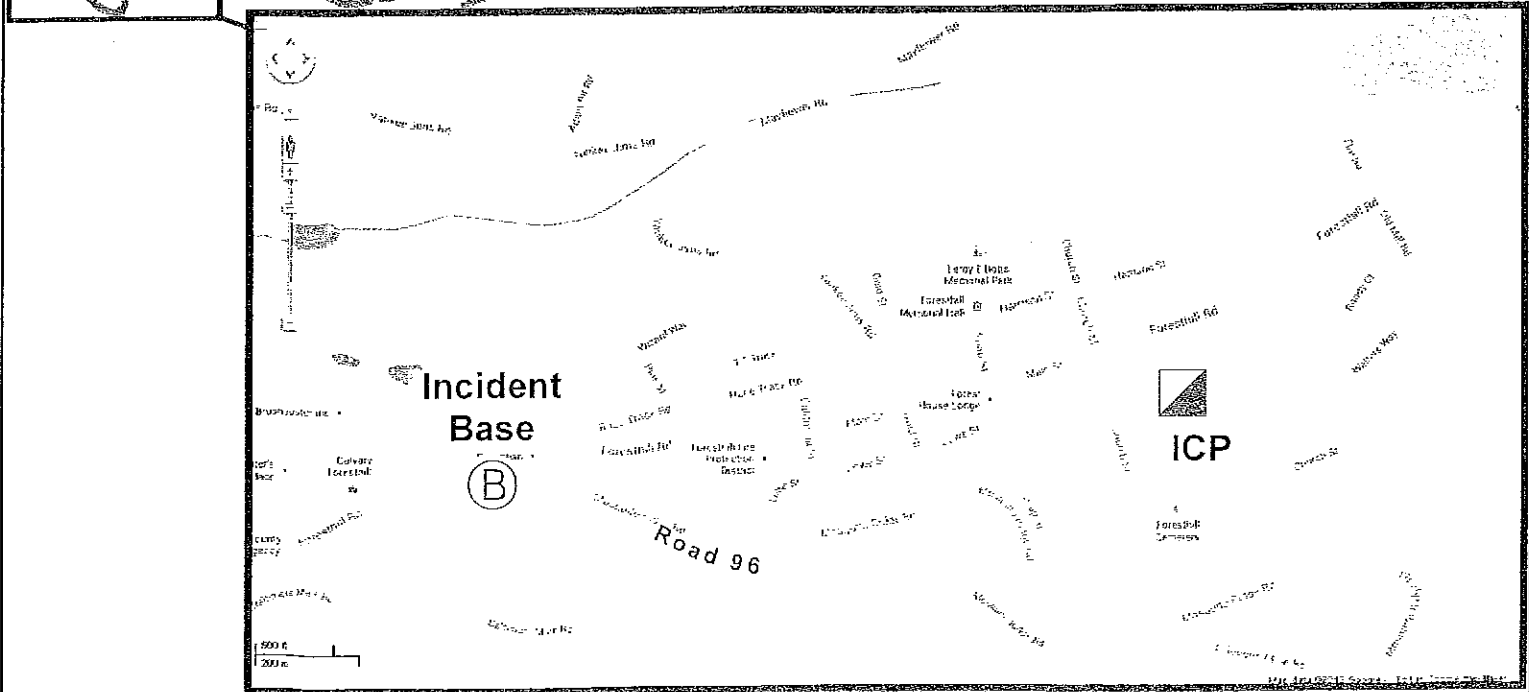
8/15/2013

# Transportation Map

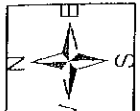
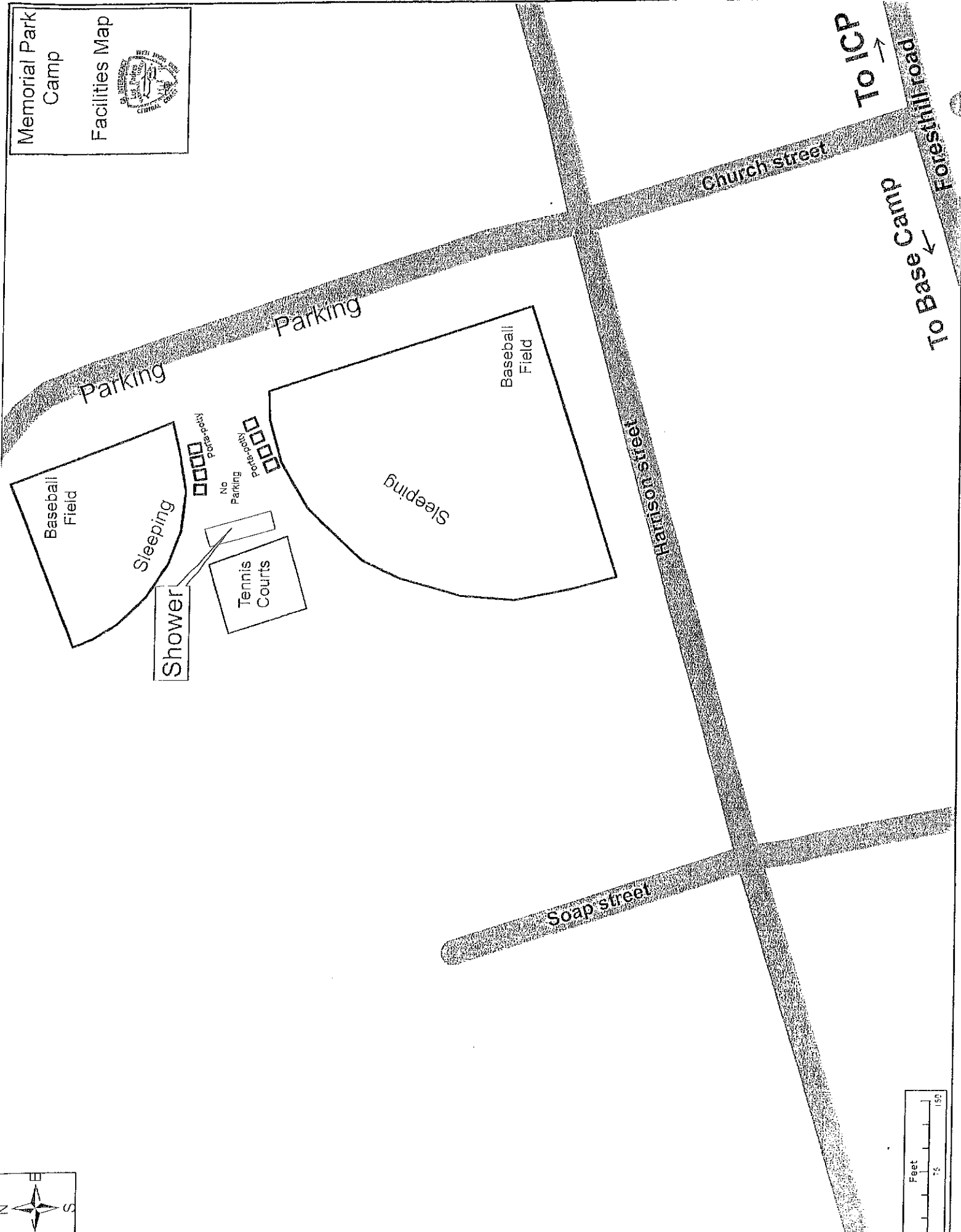
American Fire  
CA-TNF-001562  
P5HU11  
NAD 83 UTM10N  
August 15, 2013



1:130,000



Memorial Park  
Camp  
Facilities Map







Foresthill Road

To Incident Base

Main St.



Visitor Parking

Parking Access

Enter

Enter

Ops & Safety  
OSC SOF

Training

PIO

Finance

Check In  
ORDM

IC  
LOFR

Restrooms

Plans

Situations

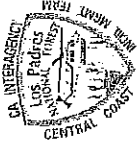
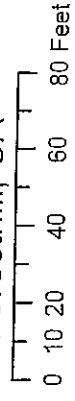
Copy/Service

Overhead  
Parking

Planning  
Meeting

# American Fire ICP Map

Foresthill  
Elementary School  
24750 Main St.  
Foresthill, CA



Source: Esri, DigitalGlobe, GeoEye, i-cubed, USDA, USGS, AEX, Geomapping, AeroGRID, IGN, IGP, swisstopo, and the GIS User Community

# Base Camp Area Map



Inmate Sleeping

No Vehicle Parking

Sleeping Area

Misc. Parking

Engine/Crew Parking

Engine/Crew Parking

Overhead Parking

Medical

Comm

Logistics

Weed Wash

Exit

One Way

One Way

One Way

One Way

Forest Hill Road

Enter

Sunset Drive

(W)

Showers

Laundry

Ground Support

Supply

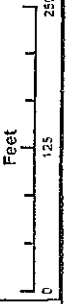
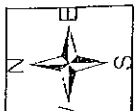
No Parking

Kitchen

Trash

Lunches

Reefers



<b>UNIT LOG</b>	1. INCIDENT NAME	2. DATE PREPARED	3. TIME PREPARED
4. UNIT NAME/DESIGNATORS.	5. UNIT LEADER (NAME AND POSITION)	6. OPERATIONAL PERIOD	
7. PERSONNEL ROSTER ASSIGNED			
NAME	ICS POSITION	HOME BASE	
8. ACTIVITY LOG (CONTINUE ON REVERSE)			
TIME	MAJOR EVENTS		

