

# KING INCIDENT



## Incident Action Plan


Thursday

October 9, 2014 0700-1900

CA-ENF-023461 P5JEE9 (0503)

0700 Briefing at King ICP now located at Sunset Campground

1700 Planning Meeting at King ICP

<b>INCIDENT OBJECTIVES</b>	1. Incident Name		2. Date Prepared	3. Time Prepared
ICS 202	<b>King Fire</b>		<b>10/08/2014</b>	<b>1600</b>
4. Operational Period				
<b>Thursday, October 9, 2014 – 0700 - 1900</b>				
5. General Control Objectives for the Incident (include alternatives)				
<p><b>MANAGEMENT OBJECTIVES:</b></p> <ul style="list-style-type: none"> <li>• Provide for safety of responders and public.</li> <li>• Assess and implement fire suppression repair.</li> <li>• Establish and maintain positive relationships with cooperating agencies and the public.</li> <li>• Keep costs commensurate with values at risk.</li> </ul> <p><b>CONTROL OBJECTIVES:</b></p> <ul style="list-style-type: none"> <li>• Repair priorities: <ol style="list-style-type: none"> <li>1. pull hose &amp; backhaul fire equipment (pumps, tanks)</li> <li>2. water bar dozer and hand lines utilizing the repair plan</li> <li>3. open priority roads (hazard tree removal &amp; chipping)</li> </ol> </li> <li>• Keep fire within current perimeter and containment lines.</li> </ul>				
6. <b>General Weather</b>				
Mostly Sunny as a weak upper level trough moves through the region bringing some relief to the hot and dry conditions.				
7. <b>Resource Protection Guidelines</b>				
Minimize or avoid ground disturbing activities in flagged sensitive areas Utilize screens on all drafting operations				
8. <b>Attachments</b>				
X	Organization List-ICS 203	x	Air Ops Plan ICS-220	x Fire Weather/Behavior Forecast
X	Division Assignment List-ICS 204	x	Incident Map	x Training/HR/Demob/ Messages
X	Communications Plan-ICS 205	x	Trans & Camp Map	x Water Use Report / Equip. Log
X	Medical Plan-ICS 206	x	Safety Message	x ICP Phone List
9. Prepared by (Planning Section Chief)			10. Approved by (Incident Commander)	
			<i>D for Troy Nelsen ICT 3</i>	

<b>ORGANIZATION ASSIGNMENT LIST</b>	
1. Incident Name <b>KING</b>	
2. Date <b>October 8, 2014</b>	3. Time <b>2000</b>
4. Operational Period <b>October 9, 2014 Day 0700 - 1900</b>	
Position	Name
5. Incident Commander and Staff	
Incident Commander	<b>Troy Nelsen / Will Harris (t) / Mark Johnson (t)</b>
Deputy	
Safety Officer	<b>Justin Kerwick</b>
Information Officer	
Liaison Officer	
6. Agency Representative	
Agency	Name
USFS ENF Agency Admin Rep	<b>Richard Thornburgh</b>
Cal-OES	<b>Gary Humphrey</b>
SMUD	<b>Jack Belnap / Jim Wilhelm</b>
CHP	<b>Chris Sahagun</b>
SPI	<b>Rich Wade</b>
CCC	<b>Angela Parga</b>
AEU CAL FIRE	<b>Joe Tyler</b>
CDCR	<b>Mike Hill</b>
EID	<b>Dana Strahan</b>
El Dorado Cty EMSA	<b>Ken Earle</b>
7. Planning Section	
Chief	<b>Dave Lattimore</b>
Situation Unit	<b>Dave Stephens (t)</b>
GISS	<b>Mike Haskell (t)</b>
FBAN	
IMET	
Resource Unit	
Documentation Unit	
Demobilization Unit	
Training Specialist	<b>Allison Jackson</b>
Computer Tech Spec	<b>Jonathan Wilson</b>
Human Resources	<b>Allen Seago</b>
READ	<b>Micki W-</b>
8. Logistics Section	
Chief	<b>Ken Kumpe</b>
Deputy	
Supply Unit	<b>Dave Aliciea</b>
Facilities Unit	<b>Steve King</b>
Ground Support Unit	<b>Larry Sfine</b>
Communications Unit	<b>Phil Schafer</b>
Medical Unit	<b>Antony Gasporra (t)</b>
Food Unit	<b>Richard Waite</b>
Ordering Manager	

9. Operations Section		
Chief	<b>Troy Nelsen (ICT3)</b>	
Deputy/Planning		
a. Branch - Division/Groups		
Branch Director		
Division	<b>A</b>	<b>Steve DeBenedet</b>
	<b>E</b>	<b>Gary Helming / Scott Kizzear (t)</b>
	<b>F</b>	<b>Frank Pingiczer</b>
Division	<b>W</b>	<b>Paul Johnson</b>
Division	<b>T</b>	<b>Robert Hickok / John Cottingham (t)</b>
Division	<b>Y</b>	<b>Gerald Martinez / Nathan Nelms</b>
Division	<b>Tahoe Spot</b>	<b>TBD</b>
Group	<b>Repair Group 1</b>	<b>Charles Alluisi</b>
b. Burned Area Emergency Response		
Group	<b>BAER</b>	<b>Todd Ellsworth / Randy Westmoreland</b>
Division		
Division		
c. Branch - Division/Groups		
Branch Director		
Group		
Group		
Group		
d.		
Group		
e. Air Operations Branch		
Air Operations Branch Director		
Air Attack Supervisor		
Air Support Supervisor		
Helicopter Coordinator		
10. Finance Section		
Chief	<b>Byron Brown</b>	
Time Unit	<b>Debbie Parlin</b>	
Time Recorder		
Compensation/Claims Unit		
Cost Unit		
Prepared by (PSC) <b>Dave Lattimore</b>		



## INCIDENT Weather Forecast

FORECAST NO: 18

NAME OF FIRE: King Fire

PREDICTION FOR: 5 Day IAP

UNIT: CA-ENF

SHIFT DATE: October 8-12, 2014 0700-1800

SIGNED:

Matt Mehle  
Incident Meteorologist

TIME AND DATE

FORECAST ISSUED: Tuesday October 7<sup>th</sup> @1830

---

**WEATHER DISCUSSION:** A weak upper level trough will swing through the region midweek ending the hot and dry conditions. Near normal temperatures return midweek with moderate to locally poor humidity recoveries. High pressure re-builds next weekend returning much of the King Fire to critical fire weather conditions. As of this forecast, no major wind event looks to impact the King Fire the next seven days. Next chance for precipitation appears to be early next week, but confidence is low.

---

**WEATHER FORECAST FOR WEDNESDAY:**

**WEATHER:** Mostly Sunny.

**MAX TEMPERATURES:** Ridges: 70-75...Slopes/Valleys 77-86 **24 HR Trend:** 3-5 degs cooler

**RELATIVE HUMIDITY:** 15-30% **24 HR Trend:** up to 5% wetter

**20 FT WINDS:**

**Slope/Valley:** Downslope/Downcanyon 3-6 mph until 1000...then upslope/upcanyon 6 mph G13.

**Ridgetop:** East to northeast 6 mph G14 until 1000...then west to northwest 8 mph G17.

**LAL:** 1. **STABILITY/INVERSION:** Inversion to 1300 FT AGL, breaking by 1000.

---

**WEATHER FORECAST FOR WEDNESDAY NIGHT:** A few high clouds...otherwise clear. Lows in the upper 40s to upper 50s. Humidities 25-45%. Winds becoming downslope/down canyon 3 to 5 mph

---

**WEATHER FOR THURSDAY AND FRIDAY:** Seasonable weather continues as a weak upper level disturbance moves through the region. Daytime highs in the mid 70s to mid 80s and lows in the 50s to lower 60s. Humidities will be in the 20s and 30s during the day and mid 30 to mid 50s at night. Much of the King fire will see terrain driven wind flow (upslope/downslope) less than 10 mph. Upper slopes/Ridge will be easterly in the morning 4 to 8 mph G 13 mph becoming westerly to northwesterly winds 6 to 12 mph G 16 mph.

---

**EXTENDED OUTLOOK FOR SATURDAY AND SUNDAY:** High pressure re-builds over the region bringing a return to above normal temperatures. Daytime highs in the upper 70s to upper 80s. Lows in the 50s to lower 60s. Humidities will lower a little...mid teens to 30 pct. Moderate to poor overnight humidity recovery will be possible again. The general wind over the King fire will be easterly in the morning 4 to 8 mph G 13 mph becoming westerly winds 6 to 12 mph G 16 mph.

---

**EXTRA INFORMATION:** You should request at least once daily spot weather forecasts from the National Weather Service office in Sacramento at:

<http://spot.nws.noaa.gov/cgi-bin/spot/spotmon?site=sto>

**Phone number for Sacramento NWS: (916) 979-3047**



<b>Division Assignment List</b>	1. Branch	2. Division/Group <b>E</b>
---------------------------------	-----------	-------------------------------

3. IncidentName <b>ENF KING</b>	4. Operational Period <b>10/09/14 Thursday</b>	<b>Day Shift 0700-1900</b>
------------------------------------	---	----------------------------


5. Operations Personnel			
Operations Chief	TROY NELSEN	Division/Group	GARY HELMING / SCOTT KIZZIAR (t)
Planning Operations		Air Attack Supervisor	
Branch Director		Safety Officer	JUSTIN KERWICK

6. Resources Assigned this Period					
StrikeTeam/TaskForce/ResourceDesignator	Leader	Num of Pers.	Trans. Y/N	DropOffPT./Time	PickUpPT./Time
CRW1 BEAR DIVIDE IHC C-278 10/17	BRIAN ANDERSON	18	N	SUNSET ICP / 0700	SUNSET ICP / 1900
CRW2IA EAGLE LAKE C-266 10/12	ANTONIO JIMENEZ	21	N	SUNSET ICP / 0700	SUNSET ICP / 1900
WT2 ENF E-22 10/12	KIMBER BAKER	2	N	SUNSET ICP / 0700	SUNSET ICP / 1900
WT1 INDUSTRIAL DEF E-23 10/7	SCOTT HARVEY	1	N	SUNSET ICP / 0700	SUNSET ICP / 1900
DOZ2 DUDLEYS E-558 10/7	TIM LAMKIN	2	N	SUNSET ICP / 0700	SUNSET ICP / 1900
DOZ2 MOORE EX. E-572 10/11	TIM MARTINEZ	3	N	SUNSET ICP / 0700	SUNSET ICP / 1900
DOZ2 FISK E-576 10/11	FISK	2	N	SUNSET ICP / 0700	SUNSET ICP / 1900
DOZ2 E-1023 10/12	DANIEL LANGENTLER	3	N	SUNSET ICP / 0700	SUNSET ICP / 1900
DOZ2 MDF 4 E-114 10/13	PERRY ST JOHN	2	N	SUNSET ICP / 0700	SUNSET ICP / 1900
EXCA2 TEHAMA ROCK E-981 10/12	BYRON MCBROOM	2	N	SUNSET ICP / 0700	SUNSET ICP / 1900
EXCA2 VOLCANO E-1032 10/17	KENDEL GROVE	1	N	SUNSET ICP / 0700	SUNSET ICP / 1900
EXCA PACKWAY E-1034 10/16		2	N	SUNSET ICP / 0700	SUNSET ICP / 1900
EXCA2 TRINITY RIVER E-1035 10/16	ZACK BALDWIN	1	N	SUNSET ICP / 0700	SUNSET ICP / 1900
TFLD 0-1202 10/14	KYLE TOLOSANO	1	N	SUNSET ICP / 0700	SUNSET ICP / 1900
TFLD 0-263 10/9	ROBERT SCHOBER	1	N	SUNSET ICP / 0700	SUNSET ICP / 1900
TFLD (t) 0-3382 10/14	JOSHUA DERKSEN	1	N	SUNSET ICP / 0700	SUNSET ICP / 1900
HEQB 0-1224 10/16	BRUCE ROBISON	1	N	SUNSET ICP / 0700	SUNSET ICP / 1900
HEQB (t) 0-1263 10/16	LISSEY LEE	1	N	SUNSET ICP / 0700	SUNSET ICP / 1900
HEQB 0-1222 10/15	JACOB BOTTS	1	N	SUNSET ICP / 0700	SUNSET ICP / 1900
HEQB (t) 0-1243 10/16	SAUL ESQUIBEL	1	N	SUNSET ICP / 0700	SUNSET ICP / 1900

7. Control Operations  
 Patrol line and complete mop up where needed to meet 200' mop up standards. Evaluate and repair contingency handlines. Install water bars and pull vegetation back onto dozer lines per repair plan on Mosquito Rd and Peavine Ridge. Continue repair of cold direct fire line. Continue coordinating repair efforts with READ. Remove and backhaul all unnecessary hoselays, pumps, and portable tanks..

8. Special Instructions  
 Every two hours South Rim of Rubicon Ridge take weather observations and call into communications. Divisions must debrief daily with cost apportionment at King ICP and Sunset Base Camp. Noxious weeds are marked by orange "noxious weed" flagging. Minimize or avoid activities in the area. Sensitive areas are marked with pink/black checkerboard flagging. Minimize ground disturbing activities in the area. Field weed wash heavy equipment used off roads before leaving to assignment on another section of fire. READ Jarvis and FOBS Hurlley, Dethlefs, Cox and Morris will be working in Division E. READs and FOBS will be working across Divisions; notify DIVS when entering/exiting Division boundary.

9. Division/Group Communications Summary							
Function	Frequency-RX	Frequency-TX	Tone	System	Channel	System	Channel
Command	164.1250	164.8250		ENF SERV	3		
Tactical	168.2375	168.2375		R5 TAC 6	12		
Logistics							
AirtoGround	169.1500	169.1500		A/G	13		

Prepared by (PSC) D. Lattimore	Approved by (Planning Section Chief) 	Date Prepared 10/8/14	Time Prepared 2000
-----------------------------------	---	--------------------------	-----------------------








<b>Division Assignment List</b>		1. Branch		2. Division/Group <b>T</b>	
3. Incident Name <b>ENF KING</b>		4. Operational Period <b>10/09/14 Thursday Day Shift 0700-1900</b>			
5. Operations Personnel					
Operations Chief	TROY NELSEN		Division/Group		R. HICKOK / NATE NELMS(t)
Planning Operations			Air Attack Supervisor		
Branch Director			Safety Officer		JUSTIN KERWICK
6. Resources Assigned this Period					
StrikeTeam / TaskForce / Resource Designator	Leader	Num of Pers.	Trans Y/N	Drop Off PT./Time	Pick Up PT./Time
CRW2IA HEARTLAKE C-280 10/17	GREG TENNYSON	18	N	SUNSET ICP / 0700	SUNSET ICP / 1900
ENG3 S/T 3616C E-1040 10/20	MATHEW PRENTISS	5	N	SUNSET ICP / 0700	SUNSET ICP / 1900
ENG6 FIRESTORM E-336 10/12	ANDREW WINIES	3	N	SUNSET ICP / 0700	SUNSET ICP / 1900
ENG6 FAIRVIEW VAL. E576 E-337	TROY SANDERS	3	N	SUNSET ICP / 0700	SUNSET ICP / 1900
ENG6 FIRESTORM E-341 10/12	JIM DERRA	3	N	SUNSET ICP / 0700	SUNSET ICP / 1900
DOZ2 BORDGES E-98 10/12	TIM BORDGES	2	N	SUNSET ICP / 0700	SUNSET ICP / 1900
DOZ2 MNF3 E-113 10/13	SEAN LYNCH	2	N	SUNSET ICP / 0700	SUNSET ICP / 1900
DOZ2 HAASE E-559 10/11	MARK HAASE	2	N	SUNSET ICP / 0700	SUNSET ICP / 1900
EXCA2 BEN'S TRUCK E-979 10/12	JEREMY WOOD	1	N	SUNSET ICP / 0700	SUNSET ICP / 1900
EXCA2 DIAMOND E-982 10/13	JOHN BRITTEN	2	N	SUNSET ICP / 0700	SUNSET ICP / 1900
EXCA DUDLEY'S E-1002 10/13	MIKE TAYLOR	1	N	SUNSET ICP / 0700	SUNSET ICP / 1900
EXCA GREENOUS E-1030 10/16	GREENOUS	2	N	SUNSET ICP / 0700	SUNSET ICP / 1900
EXCA ROEN E-1033 10/16	PAUL ROEN	2	N	SUNSET ICP / 0700	SUNSET ICP / 1900
WT3 LET UR BUCK TRUCKING E-19	BILLY ROCHA	2	N	SUNSET ICP / 0700	SUNSET ICP / 1900
WT2 LNF E-3044 10/18	STEPHEN PARKER	2	N	SUNSET ICP / 0700	SUNSET ICP / 1900

7. Control Operations

Complete mop up where needed to meet 200' mop up standards. Continue coordinating repair efforts with READ. Remove and backhaul all unnecessary hoselays, pumps, and portable tanks

8. Special Instructions

Every two hours south end of Government Ridge take weather observations and call into communications. Divisions must debrief daily with cost apportionment at King ICP and Sunset Base Camp. Noxious weeds are marked by orange "noxious weed" flagging. Minimize or avoid activities in the area. Sensitive areas are marked with pink/black checkerboard flagging. Minimize ground disturbing activities in the area. FOBS Mora and McGuire will be working in Division T. READs and FOBS will be working across Divisions; notify DIVS when entering/exiting Division boundary.

9. Division/Group Communications Summary							
Function	Frequency-RX	Frequency-TX	Tone	System	Channel	System	Channel
Command	164.1250	164.8250		ENF SERV	3		
Tactical	167.1125	167.1125		R5 TAC5	11		
Logistics							
Air to Ground	169.1500	169.1500		AIG	13		
Prepared by (PSC) D. Lattimore		Approved by (Planning Section Chief) 			Date Prepared 10/8/14	Time Prepared 2200	



<b>Division Assignment List</b>		1. Branch		2. Division/Group <b>W</b>	
3. Incident Name <b>ENF KING</b>		4. Operational Period <b>10/09/14 Thursday Day Shift 0700-1900</b>			
5. Operations Personnel					
Operations Chief	<b>TROY NELSEN</b>		Division/Group Supervisor	<b>PAUL JOHNSON / JEFF GOYINGS(t)</b>	
Planning Operations			Air Attack Supervisor		
Branch Director			Safety Officer	<b>JUSTIN KERWICK</b>	
6. Resources Assigned this Period					
StrikeTeam / TaskForce / Resource Designator	Leader	Num of Pers.	Trans. Y/N	Drop Off PT./Time	Pick Up PT./Time
CRW1 FEATHER RIV IHC C-279 10/17	JASON MILLER	18	N	SUNSET ICP / 0700	SUNSET ICP / 1900
CRWT2IA IRON MOUNTAIN C-263	GLEN HAYDON	21	N	SUNSET ICP / 0700	SUNSET ICP / 1900
ENG3 ENG 353 E-971 10/11	LUCAS BIRCH	5	N	SUNSET ICP / 0700	SUNSET ICP / 1900
DOZT2 AAA EQUIP E-207 10/15	CHRIS CUNEO	2	N	SUNSET ICP / 0700	SUNSET ICP / 1900
DOZT2 NEESE E-575 10/18	DAVID NEESE	2	N	SUNSET ICP / 0700	SUNSET ICP / 1900
EXCA1 ROEN E-972 10/13	MIKE RYAN	2	N	SUNSET ICP / 0700	SUNSET ICP / 1900
EXCA G&O BODY E-3011 10/18	JAMES YOUNG	1	N	SUNSET ICP / 0700	SUNSET ICP / 1900
WT3 WBINC E-13 10/14	DAN BRADY	1	N	SUNSET ICP / 0700	SUNSET ICP / 1900
TFLD 0-1252 10/18	CHRIS HENRIE	1	N	SUNSET ICP / 0700	SUNSET ICP / 1900
TFLD (t) 0-1264 10/15	ANDRES JUAREZ	1	N	SUNSET ICP / 0700	SUNSET ICP / 1900
HEQB 0-830 10/12	FRED MANGLONA	1	N	SUNSET ICP / 0700	SUNSET ICP / 1900
HEQB(t) 0-1265 10/8	RANBI RLALLY	1	N	SUNSET ICP / 0700	SUNSET ICP / 1900
HEQB 0-1226 10/16	MATT HAYES	1	N	SUNSET ICP / 0700	SUNSET ICP / 1900
HEQB(t) 0-1314 10/19	PATRICK PRESTON	1	N	SUNSET ICP / 0700	SUNSET ICP / 1900
FELB 0-1251 10/17	BRIAN BURBRIDGE	1	N	SUNSET ICP / 0700	SUNSET ICP / 1900
FELB(t) 0-127210/1	SKEET HOUSTON	1	N	SUNSET ICP / 0700	SUNSET ICP / 1900
FALM UNDERDOG 0-865 10/11	RICHARD BROWN	2	N	SUNSET ICP / 0700	SUNSET ICP / 1900
FEMP / FEMT	M. MCGEE / B.SIGNOR	1	N	SUNSET ICP / 0700	SUNSET ICP / 1900
SOFR	MARIO MARQUEZ	1	N	SUNSET ICP / 0700	SUNSET ICP / 1900
ARCH/HYDRO	JOHNSON/MONK	1	N	SUNSET ICP / 0700	SUNSET ICP / 1900

7. Control Operations

Complete mop up where needed to meet 200' mop up standards. Remove all hose and appliances from Bunker Hill Lookout along Wentworth Springs Rd. south to the 28 Rd.

8. Special Instructions

Divisions must debrief daily with cost apportionment at King ICP and Sunset Base Camp.  
 Noxious weeds are marked by orange "noxious weed" flagging. Minimize or avoid activities in the area.  
 Sensitive areas are marked with pink/black checkerboard flagging. Minimize ground disturbing activities in the area.  
 FOBS Ross and Rataj will be working in Division W. READs and FOBS will be working across Divisions; notify DIVS when entering/exiting Division boundary.

9. Division/Group Communications Summary							
Function	Frequency-RX	Frequency-TX	Tone	System	Channel	System	Channel
Command	164.1250	164.8250		ENF SERV	3		
Tactical Div/Group	168.2375	168.2375		R5T6	12		
Logistics							
Air to Ground	169.1500	169.1500		AIG	13		
Prepared by (PSC) D. Lattimore	Approved by (Planning Section Chief) <i>DL</i>			Date Prepared 10/8/14	Time Prepared 2200		

<b>Division Assignment List</b>	1. Branch	2. Division/Group <b>Y</b>
---------------------------------	-----------	-------------------------------

3. Incident Name <b>ENFKING</b>	4. Operational Period <b>10/09/14 THURSDAY Day Shift 0700-1900</b>
------------------------------------	---

5. Operations Personnel

Operations Chief	<b>TROY NELSEN</b>	Division/Group	<b>G. MARTINEZ / J. COTTINGHAM (t)</b>
Planning Operations		Air Attack Supervisor	
Branch Director		Safety Officer	<b>JUSTIN KERWICK</b>

6. Resources Assigned this Period

StrikeTeam / TaskForce / Resource Designator	Leader	Num of Pers.	Tran Y/N	Drop Off PT./Time	Pick Up PT./Time
CRW2IA . C-265 10/13	DAVID DELANEY	20	N	Sunset ICP / 0700	Sunset ICP / 1900
ENG3 LNF ENG.12 E-315010/12	JOHN OUTLAND	5	N	Sunset ICP / 0700	Sunset ICP / 1900
DOZ2 ROEN E-567 10/19	CLAY BOSCHI	2	N	Sunset ICP / 0700	Sunset ICP / 1900
EXCA2 STONY CREEK E-978 10/12	DON ANDREWS	2	N	Sunset ICP / 0700	Sunset ICP / 1900
EXCA2 HENTHORN E-980 10/12	TOM HENTHORN	2	N	Sunset ICP / 0700	Sunset ICP / 1900
EXCA2 BEN'S TRUCK E-983 10/12	ERIC SPRATTS	1	N	Sunset ICP / 0700	Sunset ICP / 1900
HEQB 0-1220 10/15	DANIEL GALLANT	1	N	Sunset ICP / 0700	Sunset ICP / 1900
HEQB (t) 0-1245 10/15	WILLIE REAUX	1	N	Sunset ICP / 0700	Sunset ICP / 1900
HEQB 0-1225 10/16	ANTHONY ZAVALLA	1	N	Sunset ICP / 0700	Sunset ICP / 1900
HEQB (t) 0-3394 10/16	DANIEL MAGUIRE	1	N	Sunset ICP / 0700	Sunset ICP / 1900
SOFR 0-1208 10/19	RONNIE OATIS	1	N	Sunset ICP / 0700	Sunset ICP / 1900
BOTA 0-3340 10/10 (A/Y)	DAVID BATES	1	N	Sunset ICP / 0700	Sunset ICP / 1900
BOTA 0-1137 10/12 (T/Y)	TIM KELLISON	1	N	Sunset ICP / 0700	Sunset ICP / 1900
ARCH 0-1289 10/20 (T/Y)	DAVID LOWE	1	N	Sunset ICP / 0700	Sunset ICP / 1900
ARCH 0-1290 10/21 (T/Y)	WILLIAM DALE	1	N	Sunset ICP / 0700	Sunset ICP / 1900
ARCH 0-3366 10/11 (T/Y)	SCOTT ASHCRAFT	1	N	Sunset ICP / 0700	Sunset ICP / 1900

7. Control Operations


Complete mop up where needed to meet 200' mop up standards. Continue coordinating repair efforts with READ. Remove and backhaul all unnecessary hoselays, pumps, and portable tanks.

8. Special Instructions

Divisions must debrief daily with cost apportionment at King ICP and Sunset Base Camp. Noxious weeds are marked by orange "noxious weed" flagging. Minimize or avoid activities in the area. Sensitive areas are marked with pink/black checkerboard flagging. Minimize ground disturbing activities in the area. FOBS Reed and READs Bates, Lowe, Kellison, Dale and Ashcraft will be working in Division Y. READs and FOBS will be working across Divisions; notify DIVS when entering/exiting Division boundary.

9. Division / Group Communications Summary

Function	Frequency-RX	Frequency-TX	Tone	System	Channel	System	Channel
Command	164.1250	164.8250		ENF SERV	3		
Tactical	166.5500	166.5500		R5T4	10		
Logistics							
Air to Ground	169.1500	169.1500		A!G	13		

Prepared by (PSC) <b>D. Lattimore</b>	Approved by (Planning Section Chief) 	Date Prepared <b>10/08/14</b>	Time Prepared <b>2200</b>
--	---	----------------------------------	------------------------------

<b>Division Assignment List</b>	1. Branch	2. Division/Group REPAIR GROUP 1
---------------------------------	-----------	-------------------------------------

3. Incident Name ENF KING	4. Operational Period 10/09/14 Thursday Day Shift 0700-1900
------------------------------	--

5. Operations Personnel

Operations Chief	TROY NELSEN	Division/Group Supervisor	CHARLES ALLUISI
Planning Operations		Air Attack Supervisor	
Branch Director		Safety Officer	JUSTIN KERWICK

6. Resources Assigned this Period

Strike Team/Task Force/Resource Designator	Leader	Num of Pers.	Trans. Y/N	Drop Off PT./Time	Pick Up PT./Time
DO22 INGRAM E-554 10/14	CONNELLY, CHRIS	1	N	SUNSET ICP   0700	SUNSET ICP   1900
EXCA1 KEN'S E-1006 10/13	FRAZIER MCINTOSH	1	N	SUNSET ICP   0700	SUNSET ICP   1900
EXCA2 KALKOWSKIS E-1005 10/13	DENNIS MCGOUGH	2	N	SUNSET ICP   0700	SUNSET ICP   1900
MAST1 BORDGES E-860 10/18	TIM BORDGES	2	N	SUNSET ICP   0700	SUNSET ICP   1900
MAST2 GRAHAM E-861 10/20	CLAYTON GRAHAM	2	N	SUNSET ICP   0700	SUNSET ICP   1900
MAST2 MCKELLAR TREE E-985 10/13	DOUG MCKELLAR	1	N	SUNSET ICP   0700	SUNSET ICP   1900
MAST2 BOOM E-986 10/14	BRET STRONG	1	N	SUNSET ICP   0700	SUNSET ICP   1900
SKID WYEAST E-910 10/18	WY EAST FORESTER	1	N	SUNSET ICP   0700	SUNSET ICP   1900
WT2 SIERRA E-27 10/12	BRANDON HADER	2	N	SUNSET ICP   0700	SUNSET ICP   1900
SOFR	JACOBIE WATERS	1	N	SUNSET ICP   0700	SUNSET ICP   1900
HEQB 0-1314	PATRICK PRESTON	1	N	SUNSET ICP   0700	SUNSET ICP   1900
HEQB 0-8385	TERRON GEE	1	N	SUNSET ICP   0700	SUNSET ICP   1900
EXCA 973 HERTZ		1	N	SUNSET ICP   0700	SUNSET ICP   1900
EXCA 859 BEN'S		1	N	SUNSET ICP   0700	SUNSET ICP   1900
DZR E-568		1	N	SUNSET ICP   0700	SUNSET ICP   1900

7. Control Operations

Continue repair work along the 26 road. Continue dozer line repair from junction of 26 Road and 11 Pines Road south to the bottom of section 25. Pull berms, break up piles, and pull back vegetation according to Suppression Repair Plan.

8. Special Instructions

Divisions must debrief daily with cost apportionment at King ICP and Sunset Base Camp.  
 All repair will utilize criteria in approved Fire Suppression Repair Plan.  
 Noxious weeds are marked by orange "noxious weed" flagging. Minimize or avoid activities in the area.  
 Sensitive areas are marked with pink/black checkerboard flagging. Minimize ground disturbing activities in the area.  
 READS will be working with the Repair Group. READs and FOBS will be working across Divisions; notify DIVS when entering/exiting Division boundary.

9. Division/Group Communications Summary

Function	Frequency-RX	Frequency-TX	Tone	System	Channel	System	Channel
Command	164.1250	164.8250		ENF SERV	3		
Tactical Div/Group	168.0500	168.0500		NIFC T1	7		
Logistics							
Air toGround	169.1500	169.1500		A/G	13		

Prepared by(PSC) D. Lattimore	Approved by (Planning Section Chief) <i>DL</i>	Date Prepared 10/8/14	Time Prepared 2300
----------------------------------	---	--------------------------	-----------------------



<b>Division Assignment List</b>			1. Branch		2. Division/Group <b>BAER GROUP</b>		
3. Incident Name <b>ENF KING</b>			4. Operational Period <b>10/09/14 Thursday Day Shift 0700-1900</b>				
5. Operations Personnel							
Operations Chief		<b>TROY NELSEN</b>		Team Leader		<b>RANDY WESTMORELAND</b>	
Planning Operations				Air Attack Supervisor			
Branch Director				Safety Officer		<b>JUSTIN KERWICK</b>	
6. Resources Assigned this Period							
Strike Team / Task Force / Resource Designator		Leader		Num of Pers.	Tran Y/N	Drop Off PT./Time	Pick Up PT./Time
TEAM LEADER(t)		M. MOORE / E. NICITA		2	N	ENF SO / 0800	ENF SO / 1900
BAER GEOLOGIST		KING / SCHWARTZ		2	N	ENF SO / 0800	ENF SO / 1900
BAER SOIL		A. JANICKI / K. TAKENAKA		2	N	ENF SO / 0800	ENF SO / 1900
BAER SOIL		DAVE YOUNG		1	N	ENFSO / 0800	ENF SO / 1900
BAER ENGINEER		A. CABRERA / R. LEBLANC		2	N	ENF SO / 0800	ENF SO / 1900
BAER ENGINEER		S. EDMUNDS/C. KUSENER		1	N	ENF SO / 0800	ENF SO / 1900
BAER ARCH		D. BUCKLEY / K. PARR		2	N	ENF SO / 0800	ENF SO / 1900
BAER ARCH		J. SERIN		1	N	ENF SO / 0800	ENF SO / 1900
BAER HYDRO		E. FUDGE / D. McCOMB		2	N	ENF SO / 0800	ENF SO / 1900
BAER HYDRO		L. RUTTEN IV. PACIFIC		2	N	ENF SO / 0800	ENF SO / 1900
BAER REC		A. GASS / J. QUINN		2	N	ENF SO / 0800	ENF SO / 1900
BAER REC		J. SJOSTROM		1	N	ENF SO / 0800	ENF SO / 1900
BAER BOTANY		B. ENGLEHARDT/ F.LINTON		2	N	ENF SO / 0800	ENF SO / 1900
BAER FISH		D. TEATER		1	N	ENF SO / 0800	ENF SO / 1900
BAER HAZARD TREE		B. MOORE		1	N	ENF SO / 0800	ENF SO / 1900
NRCS DAMAGE ASSESSMENT TEAM				3	N	ENF SO / 0800	ENF SO / 1900
7. Control Operations							
Continue BAER assessment work, focusing on potential impact to values at risk from flooding, sedimentation, and debris in Divisions A, D/F, W, U, Y and Z. . Will be looking at structures in the White Meadow area, Big Meadow Campground, and fisheries in the streams.							
Interdisciplinary group will be working on a prescription for 11 Pines Road.							
8. Special Instructions							
Be aware of Suppression repair operations.							
Check in and out with Divisions and use the communications plan for frequencies.							
9. Division/Group Communications Summary							
Function	Frequency-RX	Frequency-TX	Tone	System	Channel	System	Channel
Command	164.1250	164.8250		ENF SERV	3		
Tactical							
Logistics							
AirtoGround	169.1500	169.1500		AIG	13		
Prepared by(PSC) D. Lattimore			Approved by (Planning Section Chief) <i>DL</i>			Date Prepared 10/8/2014	Time Prepared 2300

# SAFETY MESSAGE

## King Fire

October 9, 2014

USE **L**OOKOUTS, **C**OMMUNICATIONS, **E**SCAPE ROUTES, **S**AFETY ZONE

*Timeless tactical truth for the day:*

Good procedures are so simple you don't need to write them down to remember them or use a dictionary to understand them.

### Major Hazards and Risks:

- ✓ **Snags** are still out there and will continue to be a hazard to you and the public especially within the interior road systems that have not been mitigated. Be vigilant continue to look over areas that you plan to work in.
- ✓ **Situational Awareness** - Conduct thorough briefings with your crew on all components of the IAP. Insure you know where the EMTs are, and ensure communications are in place.
- ✓ **Fire Behavior** - Watch for areas previously cold to come back to life due to days of drying and winds.
- ✓ **Communications** - Insure every radio has been reprogrammed and you know how to use the tones inform communications if you locate any dead spots. Keep in constant communications with your crew, adjacent forces and appropriate overhead. Test command before engaging —use human repeaters where needed to ensure positive communications.
- Driving Safety** - Driving is one of the most dangerous parts of your job.
  - ✓ Slow down, stay as far to the right of center line when coming around corners. Expect logging traffic on Eleven Pine to Wentworth Spring south they will continue to haul. Drive like there will be a logging truck on every corner.
  - ✓ **Heavy Equipment** - Ensure all personnel are visible to dozers and excavators make sure the operator knows that you are there before you approach the equipment. Maintain adequate separation between heavy equipment and crews. Utilize traffic control on roads when transporting to different parts of the fire.

---

Prepared by: Justin Kerwick - Safety Officer      Date: 10/08/14



INCIDENT RADIO COMMUNICATIONS PLAN			Incident Name <b>King CA-ENF-023461</b>			Date/Time Prepared 10/08/14 1830		Operational Period Date/Time ALL SHIFTS 10-09-2014	
Only frequencies listed on this 205 are authorized for use on this incident.					Hand programmers accept all responsibility for the use of unauthorized frequencies.				
Ch #	Function	Channel Name	Assignment	RX Freq N or W	RX Tone	TX Freq N or W	TX Tone	Mode	Remarks
1	DISPATCH	ENF FOR	ALL DIVISIONS	171.5250 N		169.9500 N	UST	A	"Camino"
2	DISPATCH	ENF ADM	ALL DIVISIONS	172.3250 N		173.7625 N	UST	A	"Camino"
3	KING COMMAND	ENF SERV	ALL DIVISIONS	164.1250 N		164.8250 N	UST	A	Tone 3-Bald LO, Tone 4-Big Hill, Tone 8-Bunker Hill
4	DISPATCH	TNF FOR	ALL DIVISIONS	168.7750 N		170.5750 N	UST	A	"Grass Valley"
5	DISPATCH	AEU L	ALL DIVISIONS	151.1900 N	T5 146.2	159.2250 N	UST	A	"Camino" used to dispatch
6	IA COMMAND	XED CMD	ALL DIVISIONS	155.9025 N	186.2	159.2775 N	UST	A	"Camino" used for check back and IA CMD
7	TACTICAL	NIFC T1	REPAIR GROUP 1	168.0500 N		168.0500 N		A	
8	IA TACTICAL	NIFC T2	USE FOR LOCAL IA	168.2000 N		168.2000 N		A	
9	TACTICAL	NIFC T3	DIV A & F & TAHOE SPOT (previously DIV L)	168.6000 N		168.6000 N		A	
10	TACTICAL	R5 TAC4	DIV Y	166.5500 N		166.5500 N		A	
11	TACTICAL	R5 TAC5	DIV T	167.1125 N		167.1125 N		A	
12	TACTICAL	R5 TAC6	DIV E & W	168.2375 N		168.2375 N		A	
13	AIR TO GROUND	KING AG	ALL DIVISIONS	169.1500 N		169.1500 N		A	
14	ENF AG P	R5 AG 14	INITIAL ATTACK	167.5000 N		167.5000 N		A	
15	MEDICAL	CALCORD	AS REQUIRED	156.0750 N	T6 156.7	156.0750 N	T6 156.7	A	MEDICAL COORDINATION
16	URGENT CONTACT ONLY	AIR GUARD	ALL DIVISIONS	168.6250 N		168.6250 N	T1 110.9	A	AIR GUARD – URGENT AIRCRAFT CONTACT

Prepared by

Phil Shafer, COML

Incident Location: Placerville, CA

Latitude: N 39°1.17', Longitude: W120° 49.77'

S 205 – 2007H

MODE A – ANOLOG, D – DIGITAL

UST – USER SELECTABLE TONE

<b>MEDICAL PLAN</b> <b>206 ICS</b>		<b>1. INCIDENT NAME</b> <b>KING INCIDENT</b>		<b>2. Date Prepared</b> October 8, 2014		<b>3. TIME PREPARED</b> 1600hrs		<b>4. OPERATIONAL PERIOD</b> October 09-11, 2014 (48hr Plan)			
<b>5. INCIDENT MEDICAL AID STATIONS</b>											
MEDICAL AID STATIONS				LOCATION				PARAMEDICS			
King ICP (Sunset Camp) – Frontline Medical				Union Valley Reservoir (east side) 14 mi n/of Hwy 50 on Ice House Road				YES	NO		
								X			
<b>6. TRANSPORTATION</b>											
<b>A. AIR AMBULANCES / RESCUE</b>											
NAME			LOCATION			PHONE		PARAMEDICS			
All Medivac Requests through Camino ECC			Camino, CA			(530) 647-5250 (Camino ECC)		YES	NO		
								X			
<b>B. GROUND AMBULANCES / RAPID EXTRACTION MODULES (REM)</b>											
NAME				LOCATION				PARAMEDICS			
El Dorado County Medic 248 (24hr)				Incident Resource - Sunset Camp				YES	NO		
								X			
<b>7. HOSPITALS</b>											
NAME		ADDRESS		TRAVEL TIME		PHONE		HELIPAD		BURN CTR	
				AIR	GRND			YES	NO	YES	NO
Marshall Medical Center (Trauma III/Stroke/Cardiac)		1100 Marshall Way, Placerville			50Min	(530) 626-2717			X		X
Sutter Auburn Faith Hosp (Basic ER/Stroke)		11815 Education Street, Auburn			1.5Hrs	(530) 888-4562			X		X
Sutter Roseville Medical (Trauma II/Stroke/Cardiac)		1 Medical Plaza Drive, Roseville N 38 45.58 x W 121 14.52		25Min	1.5Hrs	(916) 781-1811		X			X
UC Davis Medical Center (Trauma I/Burn/Stroke/Cardiac)		2015 Stockton Ave, Sacramento N 38 33.3 x W 121 27.3		35Min	1.5Hrs	(916)734-6579 ER (916)-734-3636 Burn		X		X	
<b>8. MEDICAL EMERGENCY PROCEDURES</b>											
<b><u>LINE MEDICAL EMERGENCY:</u></b>											
Crew Supervisor contact Division Supervisor/Operations with patient complaint, condition and location. Division Supervisor/Operations contacts Communication:											
<ul style="list-style-type: none"> <li>• Division Supervisor/Operations to use “injury or incident communication protocol” on next page</li> <li>• Division Supervisor/Operations will run medical emergency on command channel</li> <li>• Division Supervisor/Operations will: <ol style="list-style-type: none"> <li>1. Have communications dispatch ground/air transport resources</li> <li>2. Develop primary and contingency transport plan</li> <li>3. Notify Safety, Logistics</li> </ol> </li> </ul>											
<b><u>CAMP MEDICAL EMERGENCY:</u></b>											
Contact Communications on Command channel, with patient complaint, condition and location.											
<ul style="list-style-type: none"> <li>• Communications Contacts: <ul style="list-style-type: none"> <li>• Safety</li> <li>• Logistics</li> <li>• Operations</li> </ul> </li> <li>• Logistics Chief/Operations will: <ol style="list-style-type: none"> <li>1. Contact Communications to dispatch ground / air transport resources</li> <li>2. Develop primary and contingency transport plan</li> </ol> </li> </ul>											
<b>206 ICS</b>		<b>9. PREPARED BY:</b> (Medical Unit Leader) Rodd Mascis, MEDL (T) (909) 630-3969				<b>10. REVIEWED BY:</b> (Safety Officer) Justin Kerwick SOF (530) 739-9900					

## Injury or Incident Communications Protocol

DECLARE:            Medical Emergency    or    Non-emergency Medical transport

Best transport method:    Ambulance            Helicopter            Vehicle

Location \_\_\_\_\_

Situation \_\_\_\_\_

Any special equipment required \_\_\_\_\_

Number of injured \_\_\_\_\_    Type of injuries \_\_\_\_\_

Closest pick up point (DP, Helispot) \_\_\_\_\_

LOC \_\_\_\_\_    Resp. \_\_\_\_\_    Pulse \_\_\_\_\_    BP \_\_\_\_\_    Weight \_\_\_\_\_

Injury \_\_\_\_\_    Agency (No Names) \_\_\_\_\_

Medical History/Allergies \_\_\_\_\_

### Air Transportation Triage

	Ground or Air Ambulance to Hosp	Transport to Med Unit
<b>Mechanism</b>	Hit by a falling tree or large branch Fall of 10' or more Insect bite with shortness of breath Signs of heat stroke (hot, dry, disoriented) Burn Injury greater than 1% body area	Minor dehydration Cut or laceration with bleeding controlled Minor bites and Stings Minor burns
<b>Area Injured</b>	Significant Blunt or Penetrating Trauma to Head, Neck, Chest, Abdomen or pelvis Any Arm or Leg fracture above the Joint	Minor blunt trauma Minor penetrating trauma Extremity sprains and strains Simple fracture below elbow or knee
<b>Symptoms</b>	Disoriented Chest Pain or Shortness of Breath Weak or absent radial pulse Pale, cold and sweating	Alert and oriented No shortness of breath Good pulses

### Medivac Sites


#### If air or ground ambulance is DELAYED:

Package and transport patient to rendezvous with ambulance. Re-route EMS helicopter to rendezvous point as appropriate.

#### If Declaring an "Incident within the Incident"

The closest DIVS will respond to manage the incident. They are responsible for giving an accurate size up, ensuring scene safety, setting priorities and initiating an appropriate response.

The closest Safety Officer and Line EMS will respond to the scene to assist the Branch Director or DIVS. Secure site and begin initial investigation when situation is stabilized.

## Messages

### Demob

See the Planning Section for Demob Needs.

If you are flying home, contact Plans at least 48 hours before your demob date.

Check the posted Demob Schedule.



“Everyone goes home!”

### \$\$\$ Finance \$\$\$

**Please keep your CTR's and Shift tickets up to date!**

**Please put your name and order number on all documents. If needed document which division(s) you worked on.**

**If you have a comp/claim need, get started early!**



### Training! Training! Training!

Be sure to visit the Training Specialist to get all the paperwork set up and/or completed.

A quick meeting with trainees and their trainer is all we need to get the documentation done.

**At Sunset ICP** contact

Allison Jackson 530-310-5266



Human Resources Message

PREVENT SEXUAL HARASSMENT

### STRESS REMINDERS

- Don't ignore your stress. Take action.
- Stay in touch with team members and communicate
- Talk and share feelings

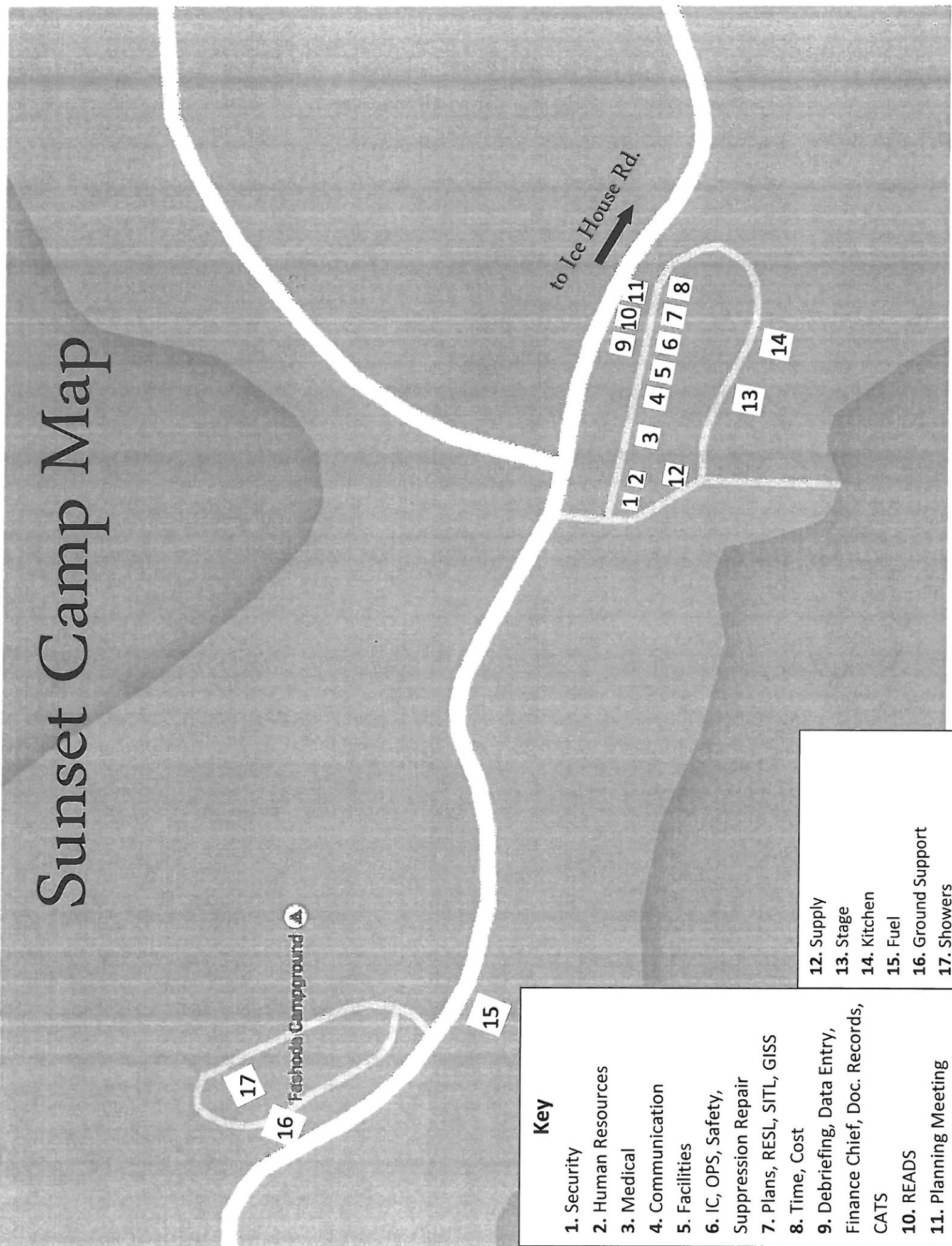
**Stress is normal and everyone has it. Dangerous occupations like firefighting have additional stress. Learn to deal with it.**

Incident Human Resource Specialist  
**Alan Seago, (707) 315-6537**





# Sunset Camp Map



**Key**

- 1. Security
- 2. Human Resources
- 3. Medical
- 4. Communication
- 5. Facilities
- 6. IC, OPS, Safety, Suppression Repair
- 7. Plans, RESL, SITL, GISS
- 8. Time, Cost
- 9. Debriefing, Data Entry, Finance Chief, Doc. Records, CATS
- 10. READS
- 11. Planning Meeting

- 12. Supply
- 13. Stage
- 14. Kitchen
- 15. Fuel
- 16. Ground Support
- 17. Showers

16 Fatchoda Campground ▲

to Ice House Rd.







