


Salmon River Complex



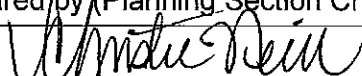
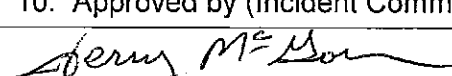
Friday

August 9, 2013

Day 0600 - 2200

Night 2200 - 0600

CA KNF 005561

INCIDENT OBJECTIVES	1. Incident Name	2. Date Prepared	3. Time Prepared		
ICS 202	Salmon River Complex	08/08/2013	2000		
4. Operational Period					
Wednesday August 9, 2013		DAY SHIFT 0600-2200	NIGHT SHIFT 2200-0600		
5. General Control Objectives for the Incident (include alternatives)					
<p>Provide for safety of incident personnel, the public and Sawyers Bar community.</p> <p>Control Objectives:</p> <ul style="list-style-type: none"> •Keep fire North of North Fork Salmon River from Robinson Flat to Forks of the Salmon. •Keep fire South of the North Fork Salmon River from Lost Lake to Mule Bridge. •Keep fire East of Yellow Jacket Ridge north towards Morehouse Meadows. •Keep fire West of Mule Bridge and the 41N37 Road. •Provide initial attack for new fire starts on the Salmon/Scott River Ranger District north of North Fork Salmon River and within the District boundary. <p>Management Objectives:</p> <ul style="list-style-type: none"> •Provide for protection of Sawyers Bar, private lands, recreation residences and infrastructure within and near the fire area. •Provide accurate and effective fire information to the public, residents and cooperators. •Minimize impacts to natural and cultural resources by utilizing Resource Advisors and following National Direction for retardant avoidance. 					
6. General Weather					
<p>...Red Flag Warning in effect thru 11 pm for thunderstorms with lightning and gusty outflow winds...</p> <p>Day: Smoke in the morning then increasing clouds with a 40 -50% chance of showers through afternoon and evening.</p> <p>Night: A chance of showers and thunderstorms through sunset, then partly cloudy.</p>					
7. General Safety Message					
Mountain roads can become very slippery when wet. If it's not drivable, even with a small amount of rain, wait until the road dries out before continuing.					
8. Attachments					
x	Organization List-ICS 203	x	Air Ops Plan ICS-220	x	Fire Weather Forecast
x	Division Assignment List-ICS 204	x	Incident Map	x	Fire Behavior Forecast
x	Communications Plan-ICS 205	x	Transportation Maps	x	Human Res./Training Message
x	Medical Plan-ICS 206	x	Safety Messages	x	Phone List
9. Prepared by (Planning Section Chief)			10. Approved by (Incident Commander)		
					

ICS Form 203 ORGANIZATION ASSIGNMENT LIST		1. INCIDENT NAME Salmon River Complex	2. DATE PREPARED 8 / 8 / 2013	3. TIME PREPARED 2000
5. INCIDENT COMMAND STAFF		4. OPERATIONAL PERIOD (DATE/TIME) 8 / 9 / 13 Day 0600-2200 Night 2200-0600		
Position	Name	9. OPERATIONS SECTION		
INCIDENT COMMANDER	Jerry McGowan / Joe Reyes (t)	CHIEF	Ron Bollier	
DEPUTY	Mike Dietrich	PLANNING OPS	Steve Parr / Kathy Kirkpatrick	
SAFETY OFFICER	Jennifer Boyd / Doug McKelvey (t)	DEPUTY OPS		
INFORMATION OFFICER	Phelps / Kliest / Gibbs (t)	a. BRANCH I		
LIAISON OFFICER	Steve Negro	BRANCH DIR		Chris Childers
HUMAN RESOURCE SPECIALIST	Cyndie Genzmer	DIVISION	A	Frank Pingiczer / Al Goughnour(t)
6. AGENCY REPRESENTATIVES		DIVISION	B	Dan Lindley / Jason French(t)
AGENCY	NAME	DIVISION	E	Chad Cook / Kris Schroeder(t)
KNF Agency Admin /Rep	Patty Granthum / Dave Hays	DIVISION		
Siskiyou Co.OES / CAL OES	Ron Quigley / Pat O'Bannon	DIVISION		
CAL FIRE	Ron Bravo / Keith Callison	DIVISION		
CDCR	Dan Belleci	DIVISION		
Salmon River Fire	Jim Bennett	DIVISION		
CHP	Tim Lawson / J. Bautista	b. BRANCH III		
Red Cross	Eric Kiltz	BRANCH DIRECTOR		Linda Szczepanik /Mike Alarid (t)
Siskiyou Co. Sheriff	Jim Betts	DIVISION	T	Bill Steers
Crew IARR (VA)	Willie Adams / Jim Smalls (t)	DIVISION	VW	Ben Banister
Crew IARR (SACC)	Larry Kile / Dan Belanger (t)	DIVISION	Z	Mitch Vaughn
7. PLANNING SECTION		DIVISION	SHELLY	Thomas Smith
CHIEF	Christie Neill / Gary Montgomery	GROUP	STRUCTURE	Joe Griffin
CHIEF	Lance Noxon	GROUP	IDLEWILD STAGING	STAM/TFLD Erik Acker
RESOURCES UNIT	Fountain/Escalera/Kohler / Thompson	GROUP	STPS	Ranger Dorn
SITUATION UNIT	Yanagisawa / Pina / Johndreau (t)		ROADS	Dan McGrew
DOCUMENTATION UNIT	Jenifer Hinkley	c. BRANCH - NIGHT		
DEMOBILIZATION UNIT	Robert Ashby / Sarah Gallup	BRANCH DIRECTOR		John Flores
CTSP	Bryan Daniels / Jonathan Wilson	DIVISION		Ben Rupert / David Cornelissen
TNSP	Robert Rivelle / Aaron Olmos (t)			
FBAN	Ben Newburn / Drew Page (t)			
IMET	Ryan Walbrun			
GISS	Hans/Roberts/Klein/Coughlin/Gonzales			
READ	Maija Meneks / Marla Knight (t)			
8. LOGISTICS SECTION		d. AIR OPERATIONS BRANCH		
CHIEF	Dan Turner	AIR OPERATIONS BR. DIR.		Jason Nava / Shawn Walters
CHIEF	Chuck House / Jim Hogg	AIR TACTICAL GROUP SUP.		Russ Gripp / Curtis Stanley
a. SUPPORT BRANCH		AIR SUPPORT GROUP SUP		Lisa Cardoza
SECURITY	Walter Sellers	HELICOPTER COORDINATOR		
SUPPLY UNIT	Jeff Carter / Travis Ruff			
FACILITIES UNIT	Gardner / Sabaln / Hunt			
GROUND SUPPORT UNIT	Dave Trussell / Merle Drucker			
b. SERVICE BRANCH		10. FINANCE/ADMINISTRATION SECTION		
COMMUNICATIONS UNIT	Scott LaRue	CHIEF	Rene White	
COMMUNICATIONS MANG	Blake Lister	CHIEF		
FOOD UNIT	Chuck House	TIME UNIT	Teresa Reniff / Kathy O'Hara	
RECEIVING	Frances / Alicea / Prior / Stonger	PERSONAL TIME	Hildenbrand / Madrid / Singleton (t)	
ORDERING	Laurie Jackson(t) / Lori Cayo (t)	COMPENSATION/CLAIMS UNIT	Lisa Dow (t)	
MEDICAL UNIT	Lipson / Madron / Gray (t)	COST UNIT	Roger Siemers / Robert Taylor (t)	
EQUIPMENT MANAGER	McGrew / Bollock / Schwemer / Kolesar (t)	EQUIPMENT TIME	Hamilton / Ullrey	
PREPARED BY (RESOURCES UNIT)		PROCUREMENT	Katie Pasini (t)	
Melody Fountain				



Fire Weather Forecast



FORECAST NO: 4

NAME OF FIRE: Salmon River Complex

PREDICTION FOR: 0600 Fri-0600 Sat

UNIT: Klamath NF

SHIFT DATE: Fri Aug 9, 2013

SIGNED:

TIME AND DATE

Incident Meteorologist

FORECAST ISSUED: 2100 8/8/13

...Red Flag Warning in effect thru 11 pm for thunderstorms with lightning and gusty outflow winds...

WEATHER DISCUSSION: One last day of critical fire weather conditions with another good chance of afternoon thunderstorms. Expect another fairly slow start to the day with smoke hanging in below the inversion at least through midday. Temperatures will be relatively cool with higher humidity. However the core of an upper low will pass over the region and likely trigger another round of showers and thunderstorms. The main threat will be cloud to ground lightning, gusty outflow winds, brief heavy rain and possible small hail. At this time the best estimate is the incident will receive on average 0.10-0.25 of rainfall by Friday evening. Ridgetop winds will once again turn southerly as the main low approaches the region which is similar to what was observed earlier in the week. Winds along the Salmon River will maintain their usual afternoon westerly component.

Weather Forecast for Friday: Smoke in the morning then increasing clouds with a 40-50% chance of showers and thunderstorms producing lightning and gusty winds through the afternoon and evening.

TEMPERATURES: About 3-6 degrees cooler. Highs 59-67 above 5000 feet with 68 to 79 for lower elevations below 3000 feet including Sawyers Bar Road.

HUMIDITY: Trending 10-20% wetter than yesterday with afternoon minimum 40-50% lower elevations but likely hovering above 50-60% higher ridges and trending higher by late afternoon.

20 FT WINDS:

RIDGETOP - Southeast 5 mph til 10 am then turning southerly 5-10 gust 15 mph afternoon.

SLOPE/VALLEY - Less than 5 mph turning upcanyon/westerly 6-12 mph with gusts to 15-25 mph after 2 pm.

HAINES INDEX: 4-5 **LAL:** 3 after 1 pm **CWR:** 30% after 2 pm.

STABILITY/INVERSION: Main inversion should lift by 1-2 pm as unstable air passes overhead.

Friday Night:

WEATHER: A chance of showers and thunderstorms through sunset then partly cloudy.

TEMPERATURES: Cooler with lows from the upper 40s to lower 50s.

HUMIDITY: Excellent humidity recovery 80 to 90% over most of the fire by Saturday morning.

20 FT WINDS:

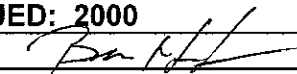
RIDGETOP - South/Southwest 3 to 6 mph overnight

SLOPE/VALLEY - Becoming downcanyon 1-4 mph.

LAL: 3 until 8 pm **CWR:** 20% until 8 pm.

Extended Forecast: A slight shower threat will linger into Saturday afternoon as the upper low stays nearby. Otherwise a warming and drying trend starts Sunday and continues into next week.

FIRE BEHAVIOR FORECAST

FORECAST NUMBER: 6	TYPE OF FIRE: Wildland Fire
FIRE NAME: Salmon River Complex	OPERATIONAL PERIOD: 8/9 0600-0600
DATE ISSUED: 8/8	TIME ISSUED: 2000
UNIT: Klamath NF	SIGNED:  Ben Newburn

INPUTS

WEATHER SUMMARY: Yet another day with thunderstorms, this one having more opportunity for cells to develop and produce lightning and moderate rains. **A RED FLAG WARNING IS STILL IN EFFECT FOR THUNDERSTORMS WITH LIGHTNING AND GUSTY OUTFLOWS WINDS.** Higher humidity values and lower temperatures will be on order today with greater cloud cover than previous days. Thunderstorms will be fairly wet with rainfall totals up to a ¼ inch and gusty outflow winds up to 40 mph.

OUTPUTS

GENERAL: With the thunderstorms starting earlier today expect the higher humidities, lower temperatures and cloud cover to put a damper on fire activity. Precipitation will further diminish any chance for notable fire behavior. Expect fuels in exposed locations to react to the weather and show the most reduction in observed fire behavior. Sheltered fuels under a timber or hardwood canopy will take longer to react to the predicted precipitation and high humidity but by mid-afternoon will be showing minimal fire activity with flame lengths less than 2 feet for any head fire and rates of spread below 2 chains per hour. Throughout the fire large diameter fuels, snags and stumps will retain fire and provide a limited amount of intensity to drive surface fire near them.

SPECIFIC:

Branch I: Activity will be greatly reduced today as the backing fire into Big Creek will struggle to move westward. The open perimeter under the canopy near the Sawyers Bar Road will continue to spread slowly in the early half of the burn period but will come to a near stop if precipitation begins to occur. Rolling material and falling trees that have been weakened by recent fire activity will continue to present a threat to cross the road and establish fire between the river and the Sawyers Bar Road.

Branch III: Fire behavior will be greatly reduced today where most suppression action is taking place. The ridgetops, particularly the north end of the fire will be exposed to the weather and with some of the open, discontinuous fuels found on the ridge north of Jackass Gulch expect only smoldering and creeping fire. The open perimeter under Tanners Peak will continue to flank back down to the North Fork of the Salmon River where heavier fuels and the shelter of the timber canopy keeps the weather at bay for a majority of the burn period. The spots in Sawmill Gulch and the upper end of the Left Hand of Specimen Creek will be supported by the heavy fuels they are burning in but will have to work to spread through the burn period because of the forecasted weather.

Night Div: The increased humidity and lower temperatures that will be present going into the shift will limit fire activity to sheltered fuels and larger diameter material. The weather pattern will assist in controlling any open fire and is likely to stop fire spread where open perimeter exists. Attempts at firing operations will struggle to be successful under these conditions.

Initial Attack: Any IA on lightning fires that occurs today will likely occur in locations that received precipitation. The area where lightning was recorded has a significant fire history with many fire scars. The fuels are comprised of a very heavy loading of dead and down with snags. Fires will exhibit a moderate intensity from these heavy fuels but will show slow rates of spread.

AIR OPERATIONS

The inversion will be lighter today with the precipitation forecasted helping to clear the air. Turbulence will be an issue throughout the day with thunderstorms over the fire area producing outflow winds. Visibility will be improved compared to past shifts over the fire area.

SAFETY

The potential exists for heavy rainfall associated with thunderstorms. Be mindful of your location on the hill. Slopes will become slippery and footing will become an issue. Watchout for draws that can funnel the precipitation down to your work areas causing a debris flow or washout roads.

Division Assignment List	1. Branch I	2. Division/Group A
---------------------------------	-----------------------	-------------------------------

3. Incident Name SALMON RIVER COMPLEX	4. Operational Period 08/09/13 Friday Day Shift 0600 - 2200
---	---

5. Operations Personnel			
Operations Chief	RON BOLLIER	Division/Group Supervisor	FRANK PINGICZER; AL GOUGHNOUR(t)
Operations Chief	STEVE PARR; KATHY KIRKPATRICK	Air Attack Supervisor	RUSS GRIPP
Branch Director	CHRIS CHILDERS	Safety Officer	JENNIFER BOYD; DOUG MCKELVEY(t)

6. Resources Assigned this Period						
Strike Team/Task Force/ Resource Designator	Leader	Num of Pers.	Trans. Y/N	Drop Off PT./Time	Pick Up PT./Time	
ENG3 CA-SHF 311 E-4 8/14	JESSE NICHOLS	5	N	DP2/0600	IDLEWILD/2200	
ENG3 T/F TNF 4660 E-42 8/16	MELVILLE/	27	N	DP2/0600	IDLEWILD/2200	
S/T XBU 3000F E-86 8/19	MAIN/ KORMEIR(T)	17	N	DP2/0600	IDLEWILD/2200	
WTT2 KNF 279 E-9 8/14	JASON VANCE	2	N	DP2/0600	IDLEWILD/2200	
WTT2 KNF 21 E-69	BRANDON CORTES	1	N	DP2/0600	IDLEWILD/2200	
EMTP O-211 8/19	NICHOLAS AGOSTINI	1	N	DP2/0600	IDLEWILD/2200	
FEMT O-207 8/19	MATT ANDERSON	1	N	DP2/0600	IDLEWILD/2200	
SOFR O-80.47 8/17	JOE FOWLER	1	N	DP2/0600	IDLEWILD/2200	
SOFR (t) O-198 8/20	MICHAEL TYRRELL (t)	1	N	DP2/0600	IDLEWILD/2200	
REM O-219 8/19	PASQUALE/MELANEPHY	2	N	DP2/0600	IDLEWILD/2200	

7. Control Operations

Patrol the 01 Road from A/Z break to fire western edge for spot fires, stop over, roll out or threat of fire crossing the road to the south. Continue to prep structures along 01 Road.

All resources in Div A are available for IA.

8. Special Instructions

Respond to new starts as directed by Branch I.

SHF 311 available to assist Rapid Extrication Module if need for a medical aid.

Map and document ALL areas where burn out was implemented. Turn into OSC daily.

Back haul all trash to Idlewild Staging.

9. Division/Group Communications Summary							
Function	Frequency - RX	Frequency - TX	Tone	System	Channel	System	Channel
Command	166.3000N	170.5000N	136.5	NIFC C43	3		
Tactical Div/Group	166.7250 N	166.7250 N	136.5	NIFC T-5	4		
Logistics							
Air to Ground	166.5625 N	166.5625 N		A / G PRI	13		
Prepared by (Resource Unit Leader)		Approved by (Planning Section Chief)		Date Prepared		Time Prepared	
<i>Melody Fountain</i>		<i>Christy New</i>		08/08/13		1953	

Division Assignment List	1. Branch I	2. Division/Group B
---------------------------------	-----------------------	-------------------------------

3. Incident Name SALMON RIVER COMPLEX	4. Operational Period 08/09/13 Friday Day Shift 0600 - 2200
---	---

5. Operations Personnel

Operations Chief	RON BOLLIER	Division/Group Supervisor	DAN LINDLEY, JASON FRENCH (t)
Operations Chief	STEVE PARR; KATHY KIRKPATRICK	Air Attack Supervisor	RUSS GRIPP
Branch Director	CHRIS CHILDERS	Safety Officer	JENNIFER BOYD; DOUG MCKELVEY(t)

6. Resources Assigned this Period

Strike Team/Task Force/ Resource Designator	Leader	Num of Pers.	Trans. Y/N	Drop Off PT./Time	Pick Up PT./Time
VICC #2 T2IA C-28 8/21	STEVEN HUBNER	21	N	DP1/0600	IDLEWILD/2200
VICC #3 T2IA C-29 8/21	MARK RAGAN	20	N	DP1/0600	IDLEWILD/2200
ENG3 S/T SHU 9240C E-2 8/14	NICK G TRUAX	16	N	DP1/0600	IDLEWILD/2200
FEMP O-211 8/19	NICHOLAS AGOSTINI	1	N	DP1/0600	IDLEWILD/2200
FEMT O-207 8/19	MATT ANDERSON	1	N	DP1/0600	IDLEWILD/2200
FOBS O-108 8/16	PATRICK LOOKABAUGH	1	N	DP1/0600	IDLEWILD/2200
FOBS (t) O-235 8/20	ARON KORMOUT	1	N	DP1/0600	IDLEWILD/2200
SOFR O-117 8/19	WILLIAM CIRONE	1	N	DP1/0600	IDLEWILD/2200

7. Control Operations

Continue to prep indirect dozer line from the Sawyers Bar 01 Road west of Murderers Gulch toward the north to the 51 Road (40N51) to the B/E break. Plumb the indirect line to hold fire progress east.

8. Special Instructions

Map and document ALL areas where burn out was implemented. Turn into OSC daily. Backhaul all trash to Idlewild Staging.

9. Division/Group Communications Summary

Function	Frequency - RX	Frequency - TX	Tone	System	Channel	System	Channel
Command	166.3000N	170.5000N	136.5	NIFC C43	3		
Tactical Div/Group	166.7750 N	166.7750 N	136.5	NIFC T-6	5		
Logistics							
Air to Ground	166.5625 N	166.5625 N		A / G PRI	13		

Prepared by (Resource Unit Leader) <i>Melody Fountain</i>	Approved by (Planning Section Chief) <i>[Signature]</i>	Date Prepared 08/08/13	Time Prepared 1953
--	--	---------------------------	-----------------------

Division Assignment List	1. Branch I	2. Division/Group E - Pa 1 of 2
---------------------------------	-----------------------	---

3. Incident Name SALMON RIVER COMPLEX	4. Operational Period 08/09/13 Friday Day Shift 0600 - 2200
---	---

5. Operations Personnel			
Operations Chief	RON BOLLIER	Division/Group	CHAD COOK; KRIS SCHROEDER(t)
Operations Chief	STEVE PARR; KATHY KIRKPATRICK	Air Attack Supervisor	RUSS GRIPP
Branch Director	CHRIS CHILDERS	Safety Officer	JENNIFER BOYD; DOUG MCKELVEY(t)

6. Resources Assigned this Period					
Strike Team/Task Force/ Resource Designator	Leader	Num of Pers.	Trans. Y/N	Drop Off PT./Time	Pick Up PT./Time
MENDOCINO IHC C-7 8/14	JON TISHNER	20	N	DP1/0600	IDLEWILD/2200
AOICC #3 T2IA C-22 8/18	JUSTIN ROSE	20	N	DP1/0600	IDLEWILD/2200
BIA EASTERN OK T2IA C-24 8/18	ALAN PRATT	19	N	DP1/0600	IDLEWILD/2200
ENG3 S/T 5650C E-33 8/17	SHANE SANTOS	27	N	DP1/0600	IDLEWILD/2200
WTT2 KLAMATH RIVER 3430 E-7 8/14	BILL SCHMIDT	2	N	DP1/0600	IDLEWILD/2200
DO22 - TICKNER - 87 E-22 8/16	GARY TICKNER	1	N	DP1/0600	IDLEWILD/2200
DO22 BEN'S # 26 E-74 8/18	KURT SALE	1	N	DP1/0600	IDLEWILD/2200
DO22 BEN'S # 24 E-75 8/18	KEITH FLASH	1	N	DP1/0600	IDLEWILD/2200
MASTICATOR WARNER E-127	ZEB WARNER	1	N	DP1/0600	IDLEWILD/2200
SKID2 JOHNSON E-125 8/19	TIM JOHNSON	2	N	DP1/0600	IDLEWILD/2200
FELB O-35	MARK GIBBONS	1	N	DP1/0600	IDLEWILD/2200
FELB O-36 8/14	ROBERT KRAMER	1	N	DP1/0600	IDLEWILD/2200
FELB (t) O-66 8/17	CHAD PLUMMER	1	N	DP1/0600	IDLEWILD/2200
FALC NZ FALLERS O-17 8/19	MASON/MEADOWS	2	N	DP1/0600	IDLEWILD/2200
FALC NZ FALLERS O-18	STEWART/DYSERT	2	N	DP1/0600	IDLEWILD/2200
FALC NZ FALLERS O-19	ROSE/BROWN	2	N	DP1/0600	IDLEWILD/2200
FALC NZ FALLERS #4 O-242 8/19	FRRINI / LORENZO	2	N	DP1/0600	IDLEWILD/2200
TFLD O-128 8/18	DANIEL W HUISJEN	1	N	DP1/0600	IDLEWILD/2200
TFLD(t) O-197 8/19	ROBERT WESOLOWSKI	1	N	DP1/0600	IDLEWILD/2200

7. Control Operations

Support burning operations. Slowly burn west on the control line to the E/B break. Keep up with the head of the westerly spread of the fire so it does not cross the 51 road to the north.
Scout fire progress to northeast. Continue improvements to 51 Road (40N51) to open road for travel and to hold fire on Yellow Jacket Ridge. Contain slop overs north of 51 Road

8. Special Instructions

Map and document ALL areas where burn out was implemented. Turn into OSC daily.
Backhaul all trash to Idlewild Staging.

9. Division/Group Communications Summary							
Function	Frequency - RX	Frequency - TX	Tone	System	Channel	System	Channel
Command	166.3000N	170.5000N	136.5	NIFC C43	3		
Tactical Div/Group	154.4525 N	154.4525 N	156.7	VTAC 12	7		
Logistics							
Air to Ground	166.5625 N	166.5625 N		A / G PRI	13		
Prepared by (Resource Unit Leader) <i>Melody Lounsbury</i>		Approved by (Planning Section Chief) <i>[Signature]</i>		Date Prepared 08/08/13		Time Prepared 1953	

Division Assignment List	1. Branch I	2. Division/Group E - Pa 2 of 2
---------------------------------	-----------------------	---

3. Incident Name SALMON RIVER COMPLEX	4. Operational Period 08/09/13 Friday Day Shift 0600 - 2200
---	---

5. Operations Personnel			
Operations Chief	RON BOLLIER	Division/Group Supervisor	CHAD COOK; KRIS SCHROEDER(t)
Operations Chief	STEVE PARR; KATHY KIRKPATRICK	Air Attack Supervisor	RUSS GRIPP
Branch Director	CHRIS CHILDERS	Safety Officer	JENNIFER BOYD; DOUG MCKELVEY(t)

6. Resources Assigned this Period						
Strike Team/Task Force/ Resource Designator	Leader	Num of Pers.	Trans. Y/N	Drop Off PT./Time	Pick Up PT./Time	
HEQB O-62 8/17	MIKE KNIPFEL	1	N	DP1/0600	IDLEWILD/2200	
HEQB O-248 8/20	JIM THOMAS	1	N	DP1/0600	IDLEWILD/2200	
FEMP O-214 8/19	DOUG SNAWDER	1	N	DP1/0600	IDLEWILD/2200	
FEMT O-208 8/19	JESSE BARNES	1	N	DP1/0600	IDLEWILD/2200	
SOFR O-172 8/20	DERRICK HECKMAN	1	N	DP1/0600	IDLEWILD/2200	

7. Control Operations

Prepare for burning operations to slowly burn west on the control line to the E/B break to keep up with the head of the westerly spread of the fire so it does not cross the 51 road to the north. Scout fire progress to northeast. Continue improvements to 51 Road (40N51) to open road for travel and to hold fire on Yellow Jacket Ridge. Contain slop overs north of 51 Road

8. Special Instructions

Map and document ALL areas where burn out was implemented. Turn into OSC daily. Backhaul all trash to Idlewild Staging.

9. Division/Group Communications Summary							
Function	Frequency - RX	Frequency - TX	Tone	System	Channel	System	Channel
Command	166.3000N	170.5000N	136.5	NIFC C43	3		
Tactical Div/Group	154.4525 N	154.4525 N	156.7	VTAC 12	7		
Logistics							
Air to Ground	166.5625 N	166.5625 N		A / G PRI	13		

Prepared by (Resource Unit Leader) <i>Melody Fountain</i>	Approved by (Planning Section Chief) <i>[Signature]</i>	Date Prepared 08/08/13	Time Prepared 1953
--	--	---------------------------	-----------------------

3. Incident Name SALMON RIVER COMPLEX	4. Operational Period 08/09/13 Friday Day Shift 0600 - 2200
---	---

5. Operations Personnel			
Operations Chief	RON BOLLIER	Division/Group Supervisor	BILL STEERS
Operations Chief	STEVE PARR; KATHY KIRKPATRICK	Air Attack Supervisor	RUSS GRIPP
Branch Director	LINDA SZCZEPANIK; MIKE ALARID(t)	Safety Officer	JENNIFER BOYD; DOUG MCKELVEY(t)

6. Resources Assigned this Period						
Strike Team/Task Force/ Resource Designator	Leader	Num of Pers.	Trans. Y/N	Drop Off PT./Time	Pick Up PT./Time	
BRECKENRIDGE IHC C-27 8/17	ADAM SANDERS	19	N	IDLEWILD/0600	IDLEWILD/2200	
FEATHER RIVER IHC C-16 8/17	ROBERT DANIELS	20	N	IDLEWILD/0600	IDLEWILD/2200	
AMERICAN RIVER IHC C-2 8/14	ADAM LEYBA	19	N	IDLEWILD/0600	IDLEWILD/2200	
SHASTA LAKE IHC C-12 8/14	DONOVAN LEE	20	N	IDLEWILD/0600	IDLEWILD/2200	
GFP ENTERPRISES 15B T2IA C-1 8/13	GENE FLEMMING	20	N	IDLEWILD/0600	IDLEWILD/2200	
TALLAC T2IA C-11	AARON GROVE	20	N	IDLEWILD/0600	IDLEWILD/2200	
BECKWOURTH T2IA C-4 8/14	SETH ODELL	18	N	IDLEWILD/0600	IDLEWILD/2200	
MODOC T2IA C-6 8/14	WILLIE ALMAND	20	N	IDLEWILD/0600	IDLEWILD/2200	
FIRESTORM T2IA C-10 8/15	KEN BAILEY	20	N	IDLEWILD/0600	IDLEWILD/2200	
S/T 9241G HC1 C-3 8/14	JAN SMUTZ	29	N	IDLEWILD/0600	IDLEWILD/2200	
S/T 9257G HC1 C-17 8/16	STACER HARTSHORN	29	N	IDLEWILD/0600	IDLEWILD/2200	
S/T 9261G HC1 C-31 8/15	CYRUS MCCORMICK	30	N	IDLEWILD/0600	IDLEWILD/2200	
ENG3 S/T 4601C E-135 8/20	JEFF GOYINGS	27	N	IDLEWILD/0600	IDLEWILD/2200	
FELB O-253 8/10	RANDY NULPH	1	N	IDLEWILD/0600	IDLEWILD/2200	
FALC O-245 8/20	SHAULIS/VAUGHN	2	N	IDLEWILD/0600	IDLEWILD/2200	
FALC PRO PLUS O-243 8/20	WOODMAN / HOLLOWAY	2	N	IDLEWILD/0600	IDLEWILD/2200	
FALC PRO PLUS O-244 8/20	PORTER / CAMPBELL	2	N	IDLEWILD/0600	IDLEWILD/2200	
TFLD O-59 8/17	JOHN STEBNER	1	N	IDLEWILD/0600	IDLEWILD/2200	
FEMT O-209 8/19	NATHAN MENTH	1	N	IDLEWILD/0600	IDLEWILD/2200	
FEMP O-212 8/18	ROBERT TELLAM	1	N	IDLEWILD/0600	IDLEWILD/2200	

7. Control Operations

Construct direct line from DP 13 on the 40N42 Road to the east toward Tanners Peak, west toward Specimen Creek. Plumb handline with hoselay to extinguish fire edge.

8. Special Instructions

Map and document ALL areas where burn out was implemented. Turn into OSC daily. Prepare to fly from Idlewild Staging to Tanners Peak (H4). Weather dependant.

9. Division/Group Communications Summary							
Function	Frequency - RX	Frequency - TX	Tone	System	Channel	System	Channel
Command	166.6125 N	168.4000 N	136.5	NIFC C4	1		
Tactical Div/Group	166.7250 N	166.7250 N	136.5	NIFC T-5	4		
Logistics							
Air to Ground	166.5625 N	166.5625 N		A / G PRI	13		

Prepared by (Resource Unit Leader) <i>Melody Fontana</i>	Approved by (Planning Section Chief) <i>Christie New</i>	Date Prepared 08/08/13	Time Prepared 1953
---	---	---------------------------	-----------------------

3. Incident Name SALMON RIVER COMPLEX	4. Operational Period 08/09/13 Friday Day Shift 0600 - 2200
---	---

5. Operations Personnel			
Operations Chief	RON BOLLIER	Division/Group Supervisor	BILL STEERS
Operations Chief	STEVE PARR; KATHY KIRKPATRICK	Air Attack Supervisor	RUSS GRIPP
Branch Director	LINDA SZCZEPANIK; MIKE ALARID(t)	Safety Officer	JENNIFER BOYD; DOUG MCKELVEY(t)

6. Resources Assigned this Period						
Strike Team/Task Force/ Resource Designator	Leader	Num of Pers.	Trans. Y/N	Drop Off PT./Time	Pick Up PT./Time	
THSP O-195 8/17	SAMUEL COMMARTO	1	N	IDLEWILD/0600	IDLEWILD/2200	
SOFR O-116 8/17	RENEE KUEHNER	1	N	IDLEWILD/0600	IDLEWILD/2200	
SOFR(t) O-237 8/19	TERRY WILLIAMSON (t)	1	N	IDLEWILD/0600	IDLEWILD/2200	

7. Control Operations

Construct direct line from DP 13 on the 40N42 Road to the east toward Tanners Peak, west toward Specimen Creek. Plumb handline with hoselay to extinguish fire edge.

8. Special Instructions

Map and document ALL areas where burn out was implemented. Turn into OSC daily. Prepare to fly from Idlewild Staging to Tanners Peak (H4). Weather dependant.

9. Division/Group Communications Summary							
Function	Frequency - RX	Frequency - TX	Tone	System	Channel	System	Channel
Command	166.6125 N	168.4000 N	136.5	NIFC C4	1		
Tactical Div/Group	166.7250 N	166.7250 N	136.5	NIFC T-5	4		
Logistics							
Air to Ground	166.5625 N	166.5625 N		A / G PRI	13		
Prepared by (Resource Unit) Leader <i>Melody Jounfaan</i>		Approved by (Planning Section) Chief <i>Michael Stein</i>		Date Prepared 08/08/13		Time Prepared 2025	

Division Assignment List	1. Branch III	2. Division/Group V/W
---------------------------------	-------------------------	---------------------------------

3. Incident Name SALMON RIVER COMPLEX	4. Operational Period 08/09/13 Friday Day Shift 0600 - 2200
---	---

5. Operations Personnel			
Operations Chief	RON BOLLIER	Division/Group	BEN BANISTER
Operations Chief	STEVE PARR; KATHY KIRKPATRICK	Air Attack Supervisor	RUSS GRIPP
Branch Director	LINDA SZCZEPANIK; MIKE ALARID(t)	Safety Officer	JENNIFER BOYD; DOUG MCKELVEY(t)

6. Resources Assigned this Period						
Strike Team/Task Force/ Resource Designator	Leader	Num of Pers.	Trans. Y/N	Drop Off PT./Time	Pick Up PT./Time	
LOST RIVER T2IA C-8		20	N	DP4-5/0600	IDLEWILD/2200	
ENG3 YNP 31 E-70 8/18	AARON LUDWIG	5	N	DP4-5/0600	IDLEWILD/2200	
ENG6 FIRESTORM - 9906 E-71 8/17	MELAIREI BRUCE	3	N	DP4-5/0600	IDLEWILD/2200	
CHIP3 FIRESTORM 0302 E-81 8/18	DAVE WILLS	2	N	DP4-5/0600	IDLEWILD/2200	
CHIP3 DIAMOND ROAD E-82 8/19	DWAYNE MOORE	2	N	DP4-5/0600	IDLEWILD/2200	
CHIP2 - ADKINS E-144 8/21	RONALD ATKINS	1	N	DP4-5/0600	IDLEWILD/2200	
CHIP2 - ZEB'S E-145 8/21	SHAWN STOCKE	2	N	DP4-5/0600	IDLEWILD/2200	
CHIP2 - VOLCANO CREEK E-146 8/21	RENEE STAFF	2	N	DP4-5/0600	IDLEWILD/2200	
CHIP3 - BURKE E-147 8/21	TIM BURKE	1	N	DP4-5/0600	IDLEWILD/2200	
CHIP3 BEHRENS E-148 8/21	CHAD BEHRENS	1	N	DP4-5/0600	IDLEWILD/2200	
TLFD O-127 8/17	PAT DAGGITT	1	N	DP4-5/0600	IDLEWILD/2200	
SOFR O-25 8/17	JON LEE	1	N	DP4-5/0600	IDLEWILD/2200	

7. Control Operations

Patrol Sawyers Bar 01 Road to Sawyers Bar for threats of fire crossing the road to the south. Chip and scatter debris from prep work in Branch III Mule Bridge to Sawyers Bar.

8. Special Instructions

Map and document ALL areas where burn out was implemented. Turn into OSC daily. Backhaul all trash to Idlewild Staging.

9. Division/Group Communications Summary							
Function	Frequency - RX	Frequency - TX	Tone	System	Channel	System	Channel
Command	166.6125 N	168.4000 N	136.5	NIFC C4	1		
Tactical	158.7375 N	158.7375 N	156.7	VTAC 13	8		
Logistics							
Air to Ground	166.5625 N	166.5625 N		A / G PRI	13		
Prepared by (Resource Unit Leader) <i>Melody Fountain</i>		Approved by (Planning Section Chief) <i>Christie Stein</i>		Date Prepared 08/08/13		Time Prepared 1953	

Division Assignment List	1. Branch III	2. Division/Group Z
---------------------------------	-------------------------	-------------------------------

3. Incident Name SALMON RIVER COMPLEX	4. Operational Period 08/09/13 Friday Day Shift 0600 - 2200
---	---

5. Operations Personnel			
Operations Chief	RON BOLLIER	Division/Group Supervisor	MITCH VAUGHN
Operations Chief	STEVE PARR; KATHY KIRKPATRICK	Air Attack Supervisor	RUSS GRIPP
Branch Director	LINDA SZCZEPANIK; MIKE ALARID(t)	Safety Officer	JENNIFER BOYD; DOUG MCKELVEY(t)

6. Resources Assigned this Period					
Strike Team/Task Force/ Resource Designator	Leader	Num of Pers.	Trans. Y/N	Drop Off PT./Time	Pick Up PT./Time
HEART LAKE T2IA C-5	CHARLES LUBCHENKO	20	N	SAWYERS BAR-DP3/0600	IDLEWILD/2200
ENG3 S/T LNU 9140C E-3 8/14	KEITH HILL	16	N	SAWYERS BAR-DP3/0600	IDLEWILD/2200
WTS2 TOBIASON E-27 8/16	RAYNOLD TOBIASON	1	N	SAWYERS BAR-DP3/0600	IDLEWILD/2200
FOBS O-105 8/17	DAMON DENMAN	1	N	SAWYERS BAR-DP3/0600	IDLEWILD/2200
FOBS (t) O-234 8/20	ZEKE JONES (t)	1	N	SAWYERS BAR-DP3/0600	IDLEWILD/2200
SOFR O-80.47 8/17	JOE PASTORE	1	N	SAWYERS BAR-DP3/0600	IDLEWILD/2200

7. Control Operations

Mop-up handline line off 40N51 Road in Little North Fork 150'. Patrol and mop-up 150' behind all homes on Sawyers Bar 01 Road. Keep fire from crossing the 40N39 Road. Hold and secure handline that connects 40N39 Road to Jackass Creek.

8. Special Instructions

Map and document ALL areas where burn out was implemented. Turn into OSC daily. Backhaul all trash to Idlewild Staging.

9. Division/Group Communications Summary							
Function	Frequency - RX	Frequency - TX	Tone	System	Channel	System	Channel
Command	166.6125 N	168.4000 N	136.5	NIFC C4	1		
Tactical Div/Group	166.7750 N	166.7750 N	136.5	NIFC T-6	5		
Logistics							
Air to Ground	166.5625 N	166.5625 N		A / G PRI	13		
Prepared by (Resource Unit Leader)	Approved by (Planning Section Chief)			Date Prepared		Time Prepared	
<i>Melody Fontana</i>	<i>Chris [Signature]</i>			08/08/13		1953	

Division Assignment List	1. Branch <div style="text-align: center;">III</div>	2. Division/Group <div style="text-align: center;">Shelly Group</div>
---------------------------------	--	---

3. Incident Name <div style="text-align: center;">SALMON RIVER COMPLEX</div>	4. Operational Period <div style="text-align: center;">08/09/13 Friday Day Shift 0600 - 2200</div>
--	--

5. Operations Personnel			
Operations Chief	RON BOLLIER	Division/Group Supervisor	THOMAS SMITH; DANNY MCCABE
Operations Chief	STEVE PARR; KATHY KIRKPATRICK	Air Attack Supervisor	RUSS GRIPP
Branch Director	LINDA SZCZEPANIK; MIKE ALARID(t)	Safety Officer	JENNIFER BOYD; DOUG MCKELVEY(t)

6. Resources Assigned this Period

Strike Team/Task Force/ Resource Designator	Leader	Num of Pers.	Trans. Y/N	Drop Off PT./Time	Pick Up PT./Time
FS TRIBAL #1 T2IA C-25 8/18	RUPERT NOWLIN	20	N	40N39/0600	IDLEWILD/2200
ENG3 S/T PNF 3660C E-41 8/18	COTTINGHAM/ HAWE(t)	25	N	40N39/0600	IDLEWILD/2200
FEMP O-213 8/18	BRYAN MATHENA	1	N	40N39/0600	IDLEWILD/2200
FEMT O-210 8/19	JONATHAN PITTS	1	N	40N39/0600	IDLEWILD/2200

7. Control Operations

Continue to hold Jackass Creek with existing line and hoselay. As fire moves to the south in Jackass remove hoselay that may be burned as fire moves south on west facing slope under Tanners Peak.

8. Special Instructions

Map and document ALL areas where burn out was implemented. Turn into OSC daily.
Backhaul all trash to Idlewild Staging.

9. Division/Group Communications Summary							
Function	Frequency - RX	Frequency - TX	Tone	System	Channel	System	Channel

Command	166.6125 N	168.4000 N	136.5	NIFC C4	1		
Tactical Div/Group	166.7250 N	166.7250 N	136.5	NIFC T-5	4		
Logistics							
Air to Ground	166.5625 N	166.5625 N		A / G PRI	13		

Prepared by (Resource Unit Leader) <i>Melody Fountain</i>	Approved by (Planning Section Chief) <i>Chadley...</i>	Date Prepared <div style="text-align: center;">08/08/13</div>	Time Prepared <div style="text-align: center;">1953</div>
--	---	--	--

Division Assignment List	1. Branch III	2. Division/Group Structure Group
---------------------------------	-------------------------	---

3. Incident Name SALMON RIVER COMPLEX	4. Operational Period 08/09/13 Friday Day Shift 0600 - 2200
---	---

5. Operations Personnel			
Operations Chief	RON BOLLIER	Division/Group Supervisor	JOE GRIFFIN
Operations Chief	STEVE PARR; KATHY KIRKPATRICK	Air Attack Supervisor	RUSS GRIPP
Branch Director	LINDA SZCZEPANIK; MIKE ALARID(t)	Safety Officer	JENNIFER BOYD; DOUG MCKELVEY(t)

6. Resources Assigned this Period

Strike Team/Task Force/ Resource Designator	Leader	Num of Pers.	Trans. Y/N	Drop Off PT./Time	Pick Up PT./Time
AOICC #4 T2IA C-23 8/18	CLINT DAVIS	20	N	SAWYERS BAR/0600	IDLEWILD/2200
MS MSS#1 T2IA C-26 8/18	MICHAEL BURKS	20	N	SAWYERS BAR/0600	IDLEWILD/2200
ENG3 S/T XSK 3200C E-128 8/19	DAN PADILLA	16	N	SAWYERS BAR/0600	IDLEWILD/2200
WTS2 WHITE LOGGING E-12 8/14	TOM WHITE	1	N	SAWYERS BAR/0600	IDLEWILD/2200
WTS2 JOHNSON E-13 8/14	MATT JOHNSON	2	N	SAWYERS BAR/0600	IDLEWILD/2200
WTS2 CATTLELACK E-78 8/18	DAVID PATRICK	1	N	SAWYERS BAR/0600	IDLEWILD/2200
TFLD O-126 8/18	BRIAN DELASANTOS	1	N	SAWYERS BAR/0600	IDLEWILD/2200
TFLD(t) O-241 8/19	JOSH SCHMALENBERGER	1	N	SAWYERS BAR/0600	IDLEWILD/2200

7. Control Operations
Continue prep work around structures and run sprinklers in Sawyers Bar and Idlewild 3 times each day. Keep water sources filled.

8. Special Instructions
Map and document ALL areas where burn out was implemented. Turn into OSC daily.
Backhaul all trash to Idlewild Staging. Ensure the sprinkler water system does not get historic structures wet.

9. Division/Group Communications Summary

Function	Frequency - RX	Frequency - TX	Tone	System	Channel	System	Channel
Command	166.6125 N	168.4000 N	136.5	NIFC C4	1		
Tactical Div/Group	151.1375 N	151.1375 N	156.7	VTAC 11	6		
Logistics							
Air to Ground	166.5625 N	166.5625 N		A / G PRI	13		

Prepared by (Resource, Unit Leader) <i>Melody Fountain</i>	Approved by (Planning Section Chief) <i>[Signature]</i>	Date Prepared 08/08/13	Time Prepared 1953
---	--	---------------------------	-----------------------

Division Assignment List	1. Branch	2. Division/Group Idlewild Staging
---------------------------------	-----------	--

3. Incident Name SALMON RIVER COMPLEX	4. Operational Period 08/09/13 Friday Day Shift 0600 - 2200
---	---

5. Operations Personnel			
Operations Chief	RON BOLLIER	STAM/TFLD	ERIK ACKER
Operations Chief	STEVE PARR; KATHY KIRKPATRICK	Air Attack Supervisor	RUSS GRIPP
Branch Director		Safety Officer	JENNIFER BOYD; DOUG MCKELVEY(t)

6. Resources Assigned this Period					
-----------------------------------	--	--	--	--	--

Strike Team/Task Force/ Resource Designator	Leader	Num of Pers.	Trans. Y/N	Drop Off PT./Time	Pick Up PT./Time
DO22 NORTHSTATE # 72 E-72 8/18	TROY BURGER	2	N	IDLEWILD STG/0600	IDLEWILD/2200
DO22 - BERRYHILL # 713 E-73 8/18	ERIC DURDEN	2	N	IDLEWILD STG/0600	IDLEWILD/2200
WTS3 J&D SUPPRESSION E-98 8/19	JERRY INIHAR	1	N	IDLEWILD STG/0600	IDLEWILD/2200
WT ST2 CATTLELACK E-161	VIRGIL HARDY	1	N	IDLEWILD STG/0600	IDLEWILD/2200
WTS2 BERRYHILL E-162 8/22	COLE BERRYHILL	1	N	IDLEWILD STG/0600	IDLEWILD/2200
WTS2 DARRAH #950 E-166 8/22	KEITH DARRAH	1	N	IDLEWILD STG/0600	IDLEWILD/2200
WTS2 DARRAH E-165 8/22	WAYNE VIRAG	1	N	IDLEWILD STG/0600	IDLEWILD/2200
WTS2 DARRAH E-164 8/22	GARY QUINONES	1	N	IDLEWILD STG/0600	IDLEWILD/2200
WTS2 DARRAH #597 E-168 8/22	STAN CARGO	1	N	IDLEWILD STG/0600	IDLEWILD/2200
WTS2 DARRAH#598 E-167 8/22	TAMMY QUINONES	1	N	IDLEWILD STG/0600	IDLEWILD/2200
SKID MOODY - E-124	WALTER MOODY	2	N	IDLEWILD STG/0600	IDLEWILD/2200
MASTICATOR T1 BEN SAL E-126 8/20	ANTHONY ARNOLD	2	N	IDLEWILD STG/0600	IDLEWILD/2200
HEQB O-249 8/21	RYAN SOUTHWICK	1	N	IDLEWILD STG/0600	IDLEWILD/2200
PACK STRING #1	ELLEN ANDREWS	2	N	IDLEWILD STG/0600	IDLEWILD/2200
PACK STRING #2	MARK HENDRICKSON	2	N	IDLEWILD STG/0600	IDLEWILD/2200

7. Control Operations

Staging Area Manager will notify Operations or Branches as resources become available. Resources to remain available for assignment to line when ordered.

8. Special Instructions

9. Division/Group Communications Summary							
--	--	--	--	--	--	--	--

Function	Frequency - RX	Frequency - TX	Tone	System	Channel	System	Channel
Command	166.3000N	170.5000N	136.5	NIFC C43	3		
Tactical Div/Group							
Logistics							
Air to Ground	166.5625 N	166.5625 N		A / G PRI	13		

Prepared by (Resource Unit Leader) <i>Melody Fountain</i>	Approved by (Planning Section Chief) <i>[Signature]</i>	Date Prepared 08/08/13	Time Prepared 1953
--	--	---------------------------	-----------------------

Division Assignment List	1. Branch	2. Division/Group Road Group
---------------------------------	-----------	--

3. Incident Name SALMON RIVER COMPLEX	4. Operational Period 08/09/13 Friday Day Shift 0600 - 2200
---	---

5. Operations Personnel

Operations Chief	RON BOLLIER	Leader	DAN MCGREW
Operations Chief	STEVE PARR; KATHY KIRKPATRICK	Air Attack Supervisor	RUSS GRIPP
Branch Director	CHRIS CHILDERS	Safety Officer	JENNIFER BOYD; DOUG MCKELVEY(t)

6. Resources Assigned this Period

Strike Team/Task Force/ Resource Designator	Leader	Num of Pers.	Trans. Y/N	Drop Off PT./Time	Pick Up PT./Time
WTT1 ETNA 1430 E-8 8/14	BEN ROWE	1	N	White Gulch/0600	Idlewild/2200
WTT1 SCOTT VALLEY 1537 E-11 8/14	WILLIAM WHITCHURCH	1	N	White Gulch/0600	Idlewild/2200
WTS2 ALLIED WATER E-76 8/9	HANK BOUDREAU	1	N	White Gulch/0600	Idlewild/2200
WT S2 HARRIS # 784 E-79 8/17	ELDON CALDWELL	1	N	White Gulch/0600	Idlewild/2200
WT S2 CATTLELACK E-77 8/17	BOB BUCK	1	N	White Gulch/0600	Idlewild/2200
GRADER JOHNSON E-58 8/17	JOHNATON FERREIRA	2	N	White Gulch/0600	Idlewild/2200

7. Control Operations

Work with Ground Support to continue road work on 40N51 Road on Yellow Jacket Ridge from the 1C01 Road (01 Road) to Olsen Meadows. Support Divisions with water if required.

8. Special Instructions

9. Division/Group Communications Summary

Function	Frequency - RX	Frequency - TX	Tone	System	Channel	System	Channel
Command	166.6125 N	168.4000 N	136.5	NIFC C4	1		
Tactical Div/Group							
Logistics							
Air to Ground	166.5625 N	166.5625 N		A / G PRI	13		

Prepared by (Resource Unit Leader) <i>Melody Fontana</i>	Approved by (Planning Section Chief) <i>Chris Childers</i>	Date Prepared 08/08/13	Time Prepared 1953
---	---	---------------------------	-----------------------

AIR OPERATIONS SUMMARY

PREPARED BY: Jason Nava

PREPARED DATE/TIME: 8/8/13 2000

1. INCIDENT NAME: Salmon River Complex

2. OPERATIONAL PERIOD DATE: 8/9/13 DAY START TIME: 0700 END TIME: 2100 SUNRISE: 0618 SUNSET: 2015

3. REMARKS (Safety Notes, Hazards, Air Operations Special Equipment,, etc.):
 Visibility use caution see and avoid identify known flight routes in and out of Helibase
 Be aware of rapidly changing smoke conditions
 Be aware of fixed wing, use IP's identified and communicated by ATGS
 Reference hazard map
 TFR Frequency 120.0250
 Thunderstorm activity predicted

4. MEDEVAC A/C:
527, 503

5. TFR: COVERING BUTLER FIRE AND SALMON RIVER COMPLEX
 TRF# 3/3800
 Altitude: 11,000= MSL
 Frequency: 120.0250 RX/TX

6. PERSONNEL	Phone	7. FREQUENCIES	AM	FM	8. FIXED-WING	# Avail / Type/ Make-Model / FAA N# / Base(s)
AOBD: Jason Nava	949-812-8755	AIR/AIR FW:	120.0250	169.2000	Airtankers	Order as needed
ASGS: Lisa Cardoza	949-616-4226	AIR/AIR RW:	134.625		Leadplanes	Order as needed
ATGS: Russ Gripp	530-598-4172	AIR/GROUND PRIMARY		166.5625	Base FAX #:	
ATGS: Curtis Stanley	530-598-4191	AIR/GROUND SECONDARY		169.1250	ATGS Aircraft	AA507, AA05, AA17V, AA69J
HEB1: Jim Gould	530-598-4132	COMMAND	NIFC C4	Tx 136.5		
HEB (t) Ira Graves	707-327-7554		Rx 166.6125	Tx 168.4000		
HLCO: Pete Koerber	530-277-9261	DECK FREQ:	163.100	163.100	Other	E-160 Shasta crash rescue
Yreka	530-842-3380	TOLC FREQ:				

9. HELICOPTERS (Use Additional Sheets As Necessary)

FAA N#	TY	MAKE/MODEL	BASE	AVAIL	START	REMARKS	FAA N#	TY	MAKE/MODEL	BASE	AVAIL	START	REMARKS
503	3	Bell 407	Scott V	0700	0730								
527	2	Bell 212HP	Scott V	0700	0730								
HLCO507	2	Bell 209 Cobra	Scott V	0700	0730								
H502	2	Bell 205	Scott V	0700	0730								
HT746	1	Crane	Scott V	0700	0730								
HT715	1	Crane	Scott V	0700	0730								

AIR OPERATIONS SUMMARY

Prepared By: Dennis Kuster

Prepared Date: 8/4/2013

Prepared Time: 21:30

1. INCIDENT NAME: Butler	2. OPS PERIOD DATE: 8/9/2013	START TIME: 0900	END TIME: 2100	SUNRISE: 0615	SUNSET: 2027
3. REMARKS (Safety Notes, Hazards, Air Operations, Special Equipment, etc.): Watch for wires in the Salmon river canyon.					
4. READY ALERT AIRCRAFT MEDEVAC-512 I.A. - 520			5. TFR #: 3/2429 Radius 5 NM Diameter 9,000' MSL Center Point 41° 19.45 123° 23.0		

6. PERSONNEL NAME		PHONE #	7. FREQUENCIES		FM	8. FIXED-WING- Type/ Make-Model/ N#/ Base	
AOBD	Dennis Kuster	209-352-0855	AIR/ AIR FW	132.2750		AIRTANKERS -	Order as needed
ASGS			AIR/ AIR RW- FF		163.1500	LEAD PLANES-	Order as needed
ATGS	Jerry Spence	530-949-5296	AIR/ GROUND	Command	171.5375	ATGS AIRCRAFT-	AA65Z
ATGS (T)				Tactical	171.1375		H507
ATGS	Stan Kubota	530-949-6144	COMMAND	IX	168.0750		
HLCO				IX	170.4250		
HEB2	Dan Laird	530-277-6661	DECK		163.100		
HEB2 (T)	Geoff Marshall	559-901-2581	TOLC				
Helibase	Phone						
	FAX						

9. HELICOPTERS (Use Additional Sheets as Necessary)

FAA N#	T	MAKE/ MODEL	BASE	AVAIL	START	REMARKS	FAA N#	T	MAKE/ MODEL	BASE	AVAIL	START	REMARKS
514	2	Bell 212 HP	Hoopla	0900				Y					
520	2	Bell 212HP	Hoopla	0900									
HT701	1	S61	Hoopla	0900									
512	2	Bell 205A1++	Hoopla	0900									
553	3	Bell 407	Hoopla	0900									
507	2	Bell 209	Scott Valley	0900									
192CH	1	107	Hoopla										

10. TASK/ MISSION/ ASSIGNMENT (Type/ function includes: Air Tactical, Retardant, Recon, Personnel Transport, Bucket Operations, SAR, etc.)	NAME OF PERSONNEL OR CARGO (if applicable) or instructions for tactical aircraft	MISSION START	FLY FROM	FLY TO
Water Dropping		As Needed		
Recon		As Needed		
Rappel		As Needed		
Cargo		As Needed		

S A F E T Y M E S S A G E

Salmon River Complex

August 9, 2013

WEAR YOUR PERSONAL PROTECTIVE EQUIPMENT DURING ALL OPERATIONS

- **Be aware of abandon mines and adits. Review Abandon Mines handout with crews during crew briefing.**
- **Keep your crew well hydrated before, during, and after shift, heat problems can be life threatening, watch out for each other, encourage fluids, two waters for every Gatorade is good rule of thumb.**
- **Special attention on driving; it's still one of your biggest concerns.**
- **West end 51 road is a long down hill run to the bottom. Over-use of air brakes while traveling on a long downgrade will heat the brake drums and shoes to the point where the brakes are of little or no use. This braking condition is known as brake fade**
- **Keep your speed down, lights on and seat belts on.**
- **Watch for Cattle on Sawyers Bar Road. This is open range country and most of the cattle are black. Be especially aware at night.**
- **Monitor weather hourly, watch for trends, especially watch for cumulus build-up, get daily weather update.**
- **Always check in with Division Supervisor on any active part of the fire, or where suppression resource are still assigned. Everyone needs to be accounted for while in the fire area.**

*******Thunderstorm Safety should be a daily briefing concern*******

- **Mountain road can get very slippery when wet. If it's not drivable, even with a small amount rain, wait until the road dries out before driving.**

Prepared by: Jennifer Boyd Safety Officer/Doug McKelvey Safety Officer (t)

Date: 8/8/13

INCIDENT RISK ANALYSIS (ICS 215a)

DIV	HAZARDOUS ACTIONS / CONDITIONS	MITIGATIONS / WARNINGS / REMEDIES
County Road 1C01	DRIVING HAZARDS	<ul style="list-style-type: none"> • West end of 40N51 road is a long down hill grade. Conserve brakes and go slow to avoid brake fade. • 1C01 is a narrow windy road with two way traffic and is closed to the public, but open to residence Butler Fire traffic. • Watch for open range cattle on roads. Especially at night, they can be hard to see. • Be especially mindful at shift change. • Limit traffic to only those that must travel down it. • Drive defensively! Expect the unexpected around every curve. • Drive with headlights on; use chock blocks, keep windshields clean; look before backing; and use backers whenever available. • Don't drive when fatigued. Adhere to agency driving regulations and guidelines. • Watch for rolling debris on the roads, trees, and rocks.
V W	CHIPPING OPERATIONS	<ul style="list-style-type: none"> • All crews working with chippers need to review JHA and sign • Chippers should only be run by the operator that came with the chipper. • When chipping impacts road traffic, traffic control measures should be put in place.
ALL	MINES AND ADITS	<ul style="list-style-type: none"> • Abandoned mines are scattered throughout country the fire is in. • They can contain un-used explosives and other hazardous materials • If discovered, flag area and communicate location up through chain
ALL	THUNDERSTORM ACTIVITY	<ul style="list-style-type: none"> • Thunderstorms possible through Friday's operational period • Chance for both lightning and localized heavy rain. • Monitor weather and ask for updates if at all concerned
ALL	FATIGUE	<ul style="list-style-type: none"> • Be alert for signs of fatigue and take breaks as necessary. • Maintain 2:1 work/rest ratio. • Monitor incoming resources for level of fatigue.
ALL	SNAG HAZARDS	<ul style="list-style-type: none"> • Follow Hazard Tree Safety Guidelines (IRPG p.20). • Limit number of personnel around snags and their exposure time; fallers must be qualified for trees being fallen. • Be especially alert around snags during wind events. • Check for hazard trees & "widow-makers" in sleeping areas prior to occupancy. • All personal must be a minimum of 2 ½ tree lengths away from any falling operations.
ALL	STEEP SLOPES	<ul style="list-style-type: none"> • Watch for large rolling rocks • Watch your footing and take your time. • Consider slope and travel time in your LCES plan • Burning rolling material can ignite fuels below. • Post lookouts for rocks and fire.
ALL	FIRE BEHAVIOR	<ul style="list-style-type: none"> • Review "Severe Fire Behavior Potential" (IRPG p.78). • Monitor current weather conditions and forecasts. Make sure all personnel receive thorough briefings every shift. • Maintain adequate escape routes and safety zones. Advise all personnel if these are compromised or changed. Set trigger points when appropriate. • Adhere to 10 Std Orders, mitigate 18 situations. • Maintain Situational Awareness.
ALL	HYDRATION	<ul style="list-style-type: none"> • Its never too early to begin hydrating • Drinking water before, during and after shifts, up to 1.5 gal. per shift. • Be alert for signs of heat stress in yourself and others.
T/ Z	STRUCTURE PROTECTION & HAZMAT ISSUES	<ul style="list-style-type: none"> • Conduct thorough briefing for all personnel (inside rear cover IRPG). • Wildland Urban Interface Firefighting (IRPG p.10) • Utilize Structure Triage Checklist (IRPG p.12). • Follow Structure Protection Tactics (IRPG p. 14).
B/E/W/T	LINE CONSTRUCTION	<ul style="list-style-type: none"> • Conduct thorough briefing for all personnel (inside rear cover IRPG). • Ensure LCES in place prior to engagement (IRPG p. 6). • Establish adequate safety zones (IRPG p.7). • Follow "Look Up, Look Down, Look Around" procedures (IRPG p. 2-3). • Utilize Risk Management Process (IRPG p.1).

ALL & Camp	Rattle Snakes	<ul style="list-style-type: none"> • This is rattle snake country. • Step on logs and rocks, not over them • Check out stumps or logs before sitting down. • Do not step or put your hands where you cannot see.
INCIDENT NAME: Salmon River Camp ICS 215a	DATE PREPARED: August 8, 2013	OPERATIONAL PERIOD Day Shift 08/09/13 Prepared by Jennifer Boyd/Doug McKelvey
	TIME PREPARED: 1830 hrs	

FIREFIGHTER SAFETY BRIEFING

ABANDONED MINE SITES

Vertical shafts may be hundreds of feet deep. At the surface they may be completely unprotected, hidden by vegetation or covered by rotting boards.

Horizontal openings may seem sturdy. Rotting timbers and unstable rock formations make a cave in a real danger. Darkness and debris add to the hazard.

Lethal concentrations or deadly gases (methane, carbon monoxide, carbon dioxide and hydrogen sulfide) can accumulate in underground passages.

Unused or misfired explosives can become unstable and deadly. Vibrations from touch or movement can trigger an explosion.

Excavated vertical cliffs (highballs) in open pit mines and quarries can be unstable and prone to collapse.

Hills of loose materials in stockpiles or refuse heaps can easily collapse upon unsuspecting worker or climber.



THUNDERSTORM SAFETY

Environmental Factors Category

Thunderstorms cause significant hazards for wildland firefighters, including downbursts that can cause extreme fire behavior and lightning. When thunderstorm development is likely, lookouts should be posted and aware of signs of a developing storm. A sudden reversal in wind direction, a noticeable rise in wind speed, and a sharp drop in temperature may note the mature stage of a storm. Heavy rain, hail and lightning occur only in the mature stage of a thunderstorm. During a storm, use the following guidelines:

- ♥ Do not lie down.
 - The best position is sitting on the pack or crouching with feet close together.
 - Avoid sitting directly on the ground, if possible; but, if necessary, keep feet and butt close together.
 - Avoid grouping together. Keep a minimum of 15 feet between people when possible.
 - Removing caulk boots will not provide safety if stocking covered or bare feet are then in contact with the ground—don't bother!
- ♥ "Stay out of dry creek beds" is correct for flash floods, but has nothing to do with lightning.
- ♥ Handheld radios (with short rubber antennas) or cell phones are safe to use. Communication is vital to crew safety. Do not use land line radios or radios with elevated antennas.
- ♥ Wide, open spaces are better than trees or clumps of trees in the vicinity. Ridge tops, etc., should be avoided.
- ♥ If you feel the hair on your arms or head "stand up," there is a high probability of a strike in the vicinity. Crouch or sit on a pack.
- ♥ Put down all tools.
- ♥ Take shelter in vehicles if possible.

References:
Incident Response Pocket Guide
Interagency Standards for Fire and Fire Aviation Operations

Have an idea? Have feedback? Share it.

ONLINE | MAIL: 6 Minutes For Safety Task Group • 3833 S. Development Ave • Boise, ID 83705 | FAX: 208-387-5250

6 Minutes Home

INCIDENT RADIO COMMUNICATIONS PLAN		Incident Name		Date/Time Prepared		Operational Period Date/Time			
INCIDENT RADIO COMMUNICATIONS PLAN		SALMON RIVER COMPLEX CA-KNF 005561		08/08/13		DAY & NIGHT SHIFT 08/09/13			
Only frequencies listed on this 205 are authorized for use on this incident.				Hand programmers accept all responsibility for the use of unauthorized frequencies.					
Ch #	Function	Channel Name	Assignment	RX Freq N or W	RX Tone	TX Freq N or W	TX Tone	Mode	Remarks
1	COMMAND	NIFC C4	BRANCH III	166.6125 N	136.5	168.4000 N	136.5	A	"SALMON COMMUNICATIONS" EDDY GULCH LOOKOUT (LINKED TO C-11 & C-43)
2	COMMAND	NIFC C11	ICP	170.6875 N	136.5	166.5750 N	136.5	A	"SALMON COMMUNICATIONS" ETNA MOUNTAIN (LINKED TO C-4 & C-43)
3	COMMAND	NIFC C43	BRANCH I	166.3000 N	136.5	170.5000 N	136.5	A	"SALMON COMMUNICATIONS" BLUE RIDGE LOOKOUT (LINKED TO C-4 & C-11)
4	TACTICAL	NIFC T-5	DIVISION A / T & SHELLY GROUP	166.7250 N	136.5	166.7250 N	136.5	A	
5	TACTICAL	NIFC T-6	DIVISION B / Z	166.7750 N	136.5	166.7750 N	136.5	A	
6	TACTICAL	VTAC 11	STRUCTURE GROUP	151.1375 N		151.1375 N	156.7	A	
7	TACTICAL	VTAC 12	DIVISION E	154.4525 N		154.4525 N	156.7	A	
8	TACTICAL	VTAC 13	DIVISION V / W	158.7375 N		158.7375 N	156.7	A	
9	COMMAND	BTLRCMD3	BUTLER FIRE COMMAND	168.0750 N	131.8	170.4250 N	131.8	A	ORLEANS MTN
10	KNF DISPATCH	KNF NET	BACK UP COMMAND	164.1750 N		164.9750 N	156.7	A	"YREKA" EDDY GULCH COMM SITE
11	KNF COMMAND	SALMON	IA FIRE COMMAND	171.5000 N		172.4000 N	156.7	A	"YREKA" EDDY GULCH COMM SITE
12	TACTICAL	NIFC T-2	IA TACTICAL	168.2000 N		168.2000 N		A	INITIAL ACTION TACTICAL
13	AIR TO GROUND	A/G PRI	ALL DIVISIONS	166.5625 N		166.5625 N		A	PRIMARY
14	AIR TO GROUND	A/G SEC	ALL DIVISIONS	169.1250 N		169.1250 N		A	SECONDARY
15	TACTICAL	CALCORD	MEDICAL TACTICAL	156.0750 N		156.0750 N	156.7	A	
16	URGENT AIR CONTACT	AIRGUARD	ALL DIVISIONS	168.6250 N		168.6250 N	110.9	A	USE ONLY FOR URGENT AIRCRAFT CONTACT
Prepared by				Incident Location					
Scott La Rue, COML CIIMT #1				Etna, CA				LAT: N41 27.433 LONG: W122 52.105	

Scott La Rue

MEDICAL PLAN 206 ICS	1. INCIDENT NAME	2. DATE PREPARED	3. TIME PREPARED	4. OPERATIONAL PERIOD
	Salmon River Complex	August 8, 2013	1800	August 9-10, 2013 0600-2200/2200-0600

5. INCIDENT MEDICAL AID STATIONS

MEDICAL AID STATIONS	LOCATION	PARAMEDICS	
		YES	NO
Frontline Medical Trailer	Whites Gulch Base, Sawyers Bar CA	X	
Etna ICP	Etna, CA	X	

6. TRANSPORTATION

A. AMBULANCE SERVICES

NAME	LOCATION	PHONE	PARAMEDICS	
			YES	NO
Etna Ambulance	Etna, CA	530-842-3515 YICC	X	
Salmon River VFD	Sawyers Bar, CA	530-842-3515 YICC		X

B. INCIDENT AMBULANCES

NAME	LOCATION	PARAMEDICS	
		YES	NO
Mt. Shasta Ambulance Medic -75	Placed by Safety	X	

C. MEDIVAC SERVICES

NAME	LOCATION	PHONE	Hoist	ALS	BLS
CHP copter H14	Redding, CA	530-842-3515 YICC	X	X	
Cal Fire H102	Neeland, CA	530-842-3515 YICC	X		X

7. HOSPITALS

NAME	ADDRESS	TRAVEL TIME		PHONE	HELIPAD		BURN CTR	
		AIR	GRND		YES	NO	YES	NO
Fairchild Medical CTR N 41 43.13 x W 122 38.69	444 Bruce Street Yreka, CA	30 min	1.5 hours	530-841-6259	x			X
Mercy Medical CTR N 40 35.12 x W 122 23.83	2175 Rosaline Ave Redding, CA Level 2 Trauma Center	1	3.5	530-225-6000	x			X
UC Davis Medical CTR N 38 33.3 x W 121 27.3	2015 Stocton Ave. Sacramento, CA	2	8	916-734-3790	X		X	

8. MEDICAL EMERGENCY PROCEDURES

LINE MEDICAL EMERGENCY:

Crew Supervisor to contact Division Supervisor/Operations with patient complaint/condition and location.

Division Supervisor/Operations contacts communications:

- Division Supervisor/Operations to use "injury or incident communication protocol" on next page
- Division Supervisor/Operations will run medical emergency on command channel
- Communications contacts Medical Unit Leader on Command channel or (949)812-8695
- Medical Unit Leader will:
 1. Have communications dispatch ground/air transport resources
 2. Notify receiving hospital of injury status.
 3. Develop primary and contingency transport plan
 4. Notify Safety, Logistics and Operations
 5. Contact YICC for notification of emergency. (530)842-3515

CAMP MEDICAL EMERGENCY:

Notify Communications of camp emergency

Communications contacts Medical Unit Leader(949)812-8695 with patient complaint/condition and location.

- Medical Unit contacts:
 - Safety
 - Logistics
 - Operations
- Medical Unit Leader will:
 1. Have communications dispatch ground/air transport resources
 2. Notify receiving hospital of injury status.
 3. Develop primary and contingency transport plan

206 ICS

9. PREPARED BY: (Medical Unit Leader)

Matthew Lipson
Matthew Lipson MEDL / Jim Gray MEDL(T)

10. REVIEWED BY: (Safety Officer)

Jennifer Boyd
Jennifer Boyd SOF1

Injury or Incident Communications Protocol

DECLARE: Medical Emergency or Non-emergency Medical transport

Best transport method: Ambulance Helicopter Vehicle

Patient Stable or Unstable? _____

Location _____

Situation _____

Any special equipment required _____

Number of injured _____ Type of injuries _____

Closest pick up point (DP, Helispot) _____

LOC _____ Resp. _____ Pulse _____ BP _____ Weight _____

Injury _____

Medical History/Allergies _____

Air Transportation Triage

	Ground or Air Ambulance to Hosp.	Transport to Med Unit
Mechanism	Hit by a falling tree or large branch Fall of 10' or more Insect bite with shortness of breath Signs of heat stroke (hot, dry, disoriented) Burn Injury greater than 1% body area	Minor dehydration Cut or laceration with bleeding controlled Minor bites and Stings Minor burns
Area Injured	Significant Blunt or Penetrating Trauma to Head, Neck, Chest, Abdomen or pelvis Any Arm or Leg fracture above the Joint	Minor blunt trauma Minor penetrating trauma Extremity sprains and strains Simple fracture below elbow or knee
Symptoms	Disoriented Chest Pain or Shortness of Breath Weak or absent radial pulse Pale, cold and sweating	Alert and oriented No shortness of breath Good pulses

Day/Night approved Medivac Sites

H-1	Forks of Salmon	N 41 15.60 x W 123 19.66
H-2	Sawyers Bar	N 41 17.84 x W 123 07.82
H-3	Idlewild Camp	N 41 19.61 x W 123 03.78

If air or ground ambulance is DELAYED:

Package and transport patient to rendezvous with Ambulance. Re-route EMS helicopter to rendezvous point as appropriate.

If Declaring an "Incident within the Incident"

The closest DIVS will respond to manage the incident. They are responsible for giving an accurate size up, ensuring scene safety, setting priorities and initiating an appropriate response.

The closest Safety Officer and Line EMS will respond to the scene to assist the Branch Director or DIVS. Secure site and begin initial investigation when situation is stabilized.

Salmon River Complex
HUMAN RESOURCE MESSAGE
August 9, 2013

BEHAVIOR

Inappropriate Behavior is addressed in the Fireline Handbook under Common Responsibilities.

"It is extremely important that inappropriate behavior be recognized and dealt with promptly. Inappropriate behavior is all forms of harassment including sexual and racial harassment. When you observe or hear of inappropriate behavior, you should:

- Express strong disapproval of these behaviors.
- Inform and educate subordinates of their rights and responsibilities.
- Provide support to the victim.
- Develop appropriate corrective measures.
- Report the incident to your supervisor if the behavior continues as disciplinary action may be required."

Maintain a positive attitude and ensure that everyone on the incident is treated with dignity and respect. It's the right thing to do.

Cyndie Genzmer
Human Resource Specialist
805-550-0274

Salmon River Complex Incident Trainee/Trainer Data Form

Training Specialist: Robert Rivelle: Cell - 707.498.1761 - Aaron Olmos: Cell - 541.941.4268

- All Incident Trainees, including those on Firefighting Modules at your earliest opportunity complete this form and drop it off with the Training Specialist or in the box by the CTR table near the briefing stage. Prior to DEMOB, meet with the Training Specialist to close-out your training package.

A. Trainee Data

Trainee Name: _____ ICS Trainee Position: _____

Request #: (circle one: A,C,E or O) -- _____ Agency Designator (Example WY-MBF): _____

Cell / Contact # While on Incident: _____ Home Unit Position: _____

Date Assigned: _____ Fire Name / Order Number: **Salmon River Complex / KNF-5561**

Trainees home unit contact to mail your training package (Fire Chief, Training Officer):

Name: _____ Agency/Unit: _____

Agency/Unit Address: _____

City: _____ State: _____ Zip Code: _____ Phone: _____

B. Trainee Prerequisites

1. Possesses valid Red Card or agency certification card? _____ Yes _____ No

2. Trainee has current position task book issued by home unit? _____ Yes _____ No

C. Trainer/Evaluator Data Trainer / Evaluator Name: _____

ICS position on fire: _____ Agency: _____

Address (optional): _____ City: _____

State: _____ Cell / Contact While on Incident: _____

D. Trainee Goals - (2 tasks or objectives you would like to address).

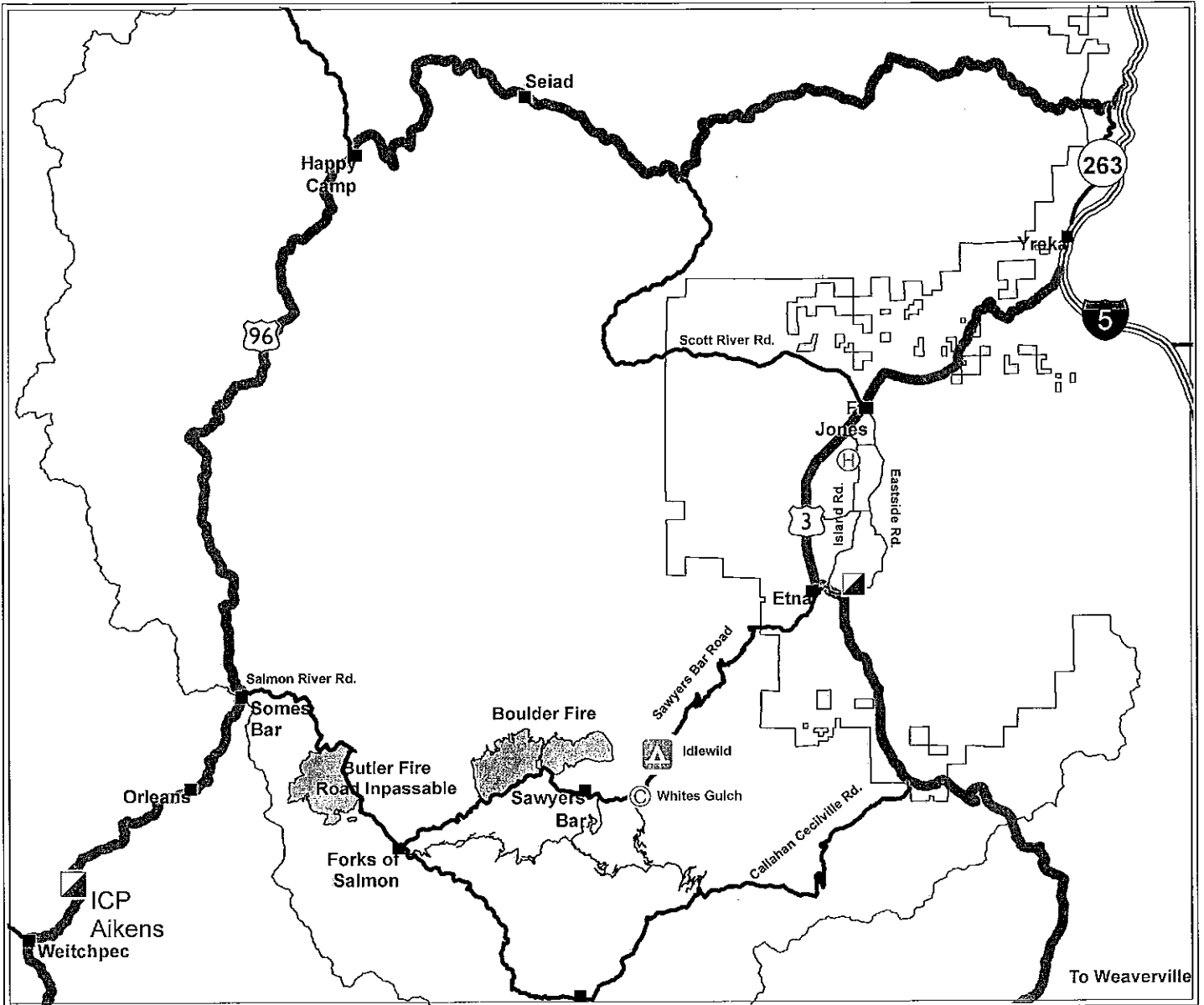
1. _____

2. _____

	A	B	C	D
1	SALMON RIVER COMPLEX &			
2	WHITES GULCH CAMP PHONE LIST 8/8/13			
3	<u>ICS POSITION</u>			
4	INCIDENT COMMANDER	530-467-1519	530-467-1539	
5	SAFETY OFFICER	530-467-1523		
6	INFORMATION OFFICER	530-467-1516	530-467-1517	530-467-1518 530-467-1502
7	LIAISON	530-467-1520		
8	ORDERING	530-467-1513	(FAX) 530-467-1515	
9	SUPPLY UNIT	530-467-1514	530-467-1513	530-467-1512
10	COMPUTER TECH	530-467-1503		
11	TRAINING SPECIALIST	(CELL) 707-498-1761		
12	FINANCE	530-467-1526	530-467-1527	530-467-1528 530-467-1529
13	SITUATION	530-467-1525	530-467-1524	530-467-1501
14	OPERATIONS	530-467-1521	530-467-1539	530-467-1520
15	AIR OPS	530-467-1522		
16	RESOURCE	530-467-1533	530-467-1543	
17	CHECK IN/DEMOB	530-467-1535	(FAX) 530-467-1510	530-467-1509 530-467-1510
18	COMS AND CLAIMS	530-467-1530	530-467-1531	
19	FBAN	(CELL) 530-339-0024		
20	MEDICAL	530-467-1532	530-467-1530	530-467-1531 530-467-1533
21	PLANS	530-467-1509	530-467-1510	530-467-1534
22	PLANS\RESOURCES	530-467-1534		
23	SAFETY OFFICER	530-467-1523		
24	HUMAN RESOURCES	530-467-1524	530-467-1520	
25	COMMUNICATION	RADO 530-467-1512	INCM 530-467-1505	COML 530-467-1511
26	COPY TRAILER	530-467-1536		
27				
28	WHITE GULCH CAMP PHONE LIST 8/8/13			
29	LOGISTICS	530-462-1502	530-462-1503	530-462-1512 (FAX) 530-462-1504
30	COMMUNICATION TECH	530-426-1501		
31	GROUND SUPPORT	530-462-1510		
32				
33				
34	FOR ANY CORRECTIONS VISIT OR CALL COMM AT 530-467-1512			



Salmon River Complex Fire Transportation Map



Driving Distances

	Yreka	Fort Jones	Etna	Sawyer's Bar	Happy Camp	Somes Bar
Yreka		17	35	58	71	109
Fort Jones	17		12	38	61	100
Etna	35	12		25	73	112
Sawyer's Bar	58	38	25		98	136
Happy Camp	71	61	73	98		38
Somes Bar	109	100	112	136	38	

* Distances assume Salmon River Road is Inpassable

- ICP
- ▣ ICP Aikens
- ⊕ Scott Valley Helibase
- ⊙ White's Gulch
- Towns
- ▨ Fire
- ▭ KNF Boundary

