

Salmon River Complex



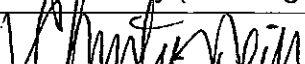
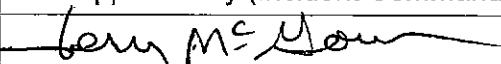
Saturday

August 10, 2013

Day 0600 - 2200

Night 2200 - 0600

CA KNF 005561

INCIDENT OBJECTIVES	1. Incident Name		2. Date Prepared	3. Time Prepared	
ICS 202	Salmon River Complex		08/08/2013	2000	
4. Operational Period					
Wednesday August 9, 2013		DAY SHIFT 0600-2200	NIGHT SHIFT 2200-0600		
5. General Control Objectives for the Incident (include alternatives)					
<p>Provide for safety of incident personnel, the public and Sawyers Bar community.</p> <p>Control Objectives:</p> <ul style="list-style-type: none"> •Keep fire North of North Fork Salmon River from Robinson Flat to Forks of the Salmon. •Keep fire South of the North Fork Salmon River from Lost Lake to Mule Bridge. •Keep fire East of Yellow Jacket Ridge north towards Morehouse Meadows. •Keep fire West of Mule Bridge and the 41N37 Road. •Provide initial attack for new fire starts on the Salmon/Scott River Ranger District north of North Fork Salmon River and within the District boundary. <p>Management Objectives:</p> <ul style="list-style-type: none"> •Provide for protection of Sawyers Bar, private lands, recreation residences and infrastructure within and near the fire area. •Provide accurate and effective fire information to the public, residents and cooperators. •Minimize impacts to natural and cultural resources by utilizing Resource Advisors and following National Direction for retardant avoidance. 					
6. General Weather					
<p>Slight chance of a late day shower or thunderstorm.</p> <p>Day: Partly cloudy with smoke under the inversion early.</p> <p>Night: Becoming mostly clear and cool with good humidity recovery.</p>					
7. General Safety Message					
Watch out for Rattlesnakes, Poison Oak and Abandoned Mines.					
8. Attachments					
x	Organization List-ICS 203	x	Air Ops Plan ICS-220	x	Fire Weather Forecast
x	Division Assignment List-ICS 204	x	Incident Map	x	Fire Behavior Forecast
x	Communications Plan-ICS 205	x	Transportation Maps	x	Human Res./Training Message
x	Medical Plan-ICS 206	x	Safety Messages	x	Phone List
9. Prepared by (Planning Section Chief)			10. Approved by (Incident Commander)		
					

ICS Form 203 ORGANIZATION ASSIGNMENT LIST		1. INCIDENT NAME Salmon River Complex	2. DATE PREPARED 8 / 9 / 2013	3. TIME PREPARED 2000
5. INCIDENT COMMAND STAFF		4. OPERATIONAL PERIOD (DATE/TIME) 8 / 10 / 13 Day 0600-2200 Night 2200-0600		
Position	Name	9. OPERATIONS SECTION		
INCIDENT COMMANDER	Jerry McGowan / Joe Reyes (t)	CHIEF	Ron Bollier	
DEPUTY	Mike Dietrich	PLANNING OPS	Steve Parr / Kathy Kirkpatrick	
SAFETY OFFICER	Jennifer Boyd / Doug McKelvey (t)	DEPUTY OPS		
INFORMATION OFFICER	Phelps / Kliest / Gibbs (t)	a. BRANCH I		
LIAISON OFFICER	Steve Negro	BRANCH DIR	Chris Childers	
HUMAN RESOURCE SPECIALIST	Cyndie Genzmer	DIVISION	A	Frank Pingiczer / Al Goughnour(t)
6. AGENCY REPRESENTATIVES		DIVISION	B	UNSTAFFED
AGENCY	NAME	DIVISION	E	Chad Cook / Kris Schroeder(t)
KNF Agency Admin /Rep	Patty Granthum / Dave Hays	DIVISION		
Siskiyou Co.OES / CAL OES	Ron Quigley / Pat O'Bannon	DIVISION		
CAL FIRE	Ron Bravo / Keith Callison	DIVISION		
CDCR	Dan Belleci	DIVISION		
Salmon River Fire	Jim Bennett	DIVISION		
CHP	Tim Lawson / J. Bautista	b. BRANCH III		
Red Cross	Eric Kiltz	BRANCH DIRECTOR	Linda Szczepanik /Mike Alarid (t)	
Siskiyou Co. Sheriff	Jim Betts	DIVISION	T	Bill Steers
Crew IARR (VA)	Willie Adams / Jim Smalls (t)	DIVISION	VW	Ben Banister
Crew IARR (SACC)	Larry Kile / Dan Belanger (t)	DIVISION	Z	Mitch Vaughn
7. PLANNING SECTION		DIVISION	SHELLY	Thomas Smith
CHIEF	Christie Neill / Gary Montgomery	GROUP	STRUCTURE	Joe Griffin
CHIEF	Lance Noxon	GROUP	IDLEWILD STAGING	STAM/TFLD Erik Acker
RESOURCES UNIT	Fountain / Escalera /Thompson	GROUP	STPS	Ranger Dorn
SITUATION UNIT	Yanagisawa / Pina / Johndreau (t)		ROADS	Dan McGrew
DOCUMENTATION UNIT	Jenifer Hinkley	c. BRANCH - NIGHT		
DEMOBILIZATION UNIT	Robert Ashby / Sarah Gallup	BRANCH DIRECTOR	John Flores	
CTSP	Bryan Daniels / Jonathan Wilson	DIVISION	Ben Rupert / David Cornelissen	
TNSP	Robert Rivelle / Aaron Olmos (t)			
FBAN	Ben Newburn / Drew Page (t)			
IMET	Ryan Walbrun			
GISS	Hans/Roberts/Klein/Coughlin/Gonzales			
READ	Maija Meneks / Marla Knight (t)			
8. LOGISTICS SECTION		d. AIR OPERATIONS BRANCH		
CHIEF	Dan Turner	AIR OPERATIONS BR. DIR.	Jason Nava / Shawn Walters	
CHIEF	Chuck House / Jim Hogg	AIR TACTICAL GROUP SUP.	Russ Gripp / Curtis Stanley	
a. SUPPORT BRANCH		AIR SUPPORT GROUP SUP	Lisa Cardoza / Rocco Terraciano (t)	
SECURITY	Walter Sellers	HELICOPTER COORDINATOR		
SUPPLY UNIT	Jeff Carter / Travis Ruff			
FACILITIES UNIT	Gardner / Sabaln / Hunt			
GROUND SUPPORT UNIT	Dave Trussell / Merle Drucker			
b. SERVICE BRANCH				
COMMUNICATIONS UNIT	Scott LaRue			
COMMUNICATIONS MANG	Blake Lister			
FOOD UNIT	Chuck House			
RECEIVING	Frances / Alicea / Prior / Stonger			
ORDERING	Laurie Jackson(t) / Lori Cayo (t)			
MEDICAL UNIT	Lipson / Madron / Gray (t)			
EQUIPMENT MANAGER	McGrew / Bollock / Schwemer / Kolesar (t)			
PREPARED BY (RESOURCES UNIT) Melody Fountain		10. FINANCE/ADMINISTRATION SECTION		
		CHIEF	Rene White	
		CHIEF		
		TIME UNIT	Teresa Reniff / Kathy O'Hara	
		PERSONAL TIME	Hildenbrand / Madrid / Singleton (t)	
		COMPENSATION/CLAIMS UNIT	Lisa Dow (t)	
		COST UNIT	Roger Siemers / Robert Taylor (t)	
		EQUIPMENT TIME	Hamilton / Ullrey	
		PROCUREMENT	Katie Pasini (t)	



Fire Weather Forecast



FORECAST NO: 5

NAME OF FIRE: Salmon River Complex

PREDICTION FOR: 0600 Sat-0600 Sun

UNIT: Klamath NF

SHIFT DATE: Sat Aug 10, 2013

SIGNED:

Incident Meteorologist

TIME AND DATE

FORECAST ISSUED: 2100 8/9/13

WEATHER DISCUSSION: The upper low responsible for the active weather the last few days will slowly move into Oregon. However, there will remain a **slight chance of a late day shower or thunderstorm** but mainly over the highest peaks north of the fire as well as eastward into the Scott Valley. After yesterdays cool and moist conditions temperatures will slowly begin to reverse with a modest warming and drying trend. Ridge winds will turn to a Southwest direction as the low exits the region with light upcanyon winds along Sawyers Bar Road.

Weather Forecast for Saturday: Partly cloudy with smoke under the inversion early. Cumulus clouds building over the higher peaks in the afternoon with a 10% chance of a shower or thunderstorm.

TEMPERATURES: About 3-6 degrees warmer. Highs 63-72 above 4500 feet with 73 to 82 for lower elevations below 3000 feet including Sawyers Bar Road.

HUMIDITY: Trending 10-20% drier than yesterday with afternoon minimum 28-38% lower elevations below 3000 feet and 40-50% above 4500 feet.

20 FT WINDS:

RIDGETOP - Southwest 5-10...strongest after 1 pm with gusts to 15 mph Div E and T

SLOPE/VALLEY - Light east then turning upcanyon/westerly 5-10 mph with gusts to 15 mph after 2 pm.

HAINES INDEX: 4-5 **LAL:** 2 after 3 pm **CWR:** 5% after 3 pm.

STABILITY/INVERSION: Main inversion should lift by midday with cool unstable air aloft.

Saturday Night:

WEATHER: Becoming mostly clear and cool with good humidity recovery.

TEMPERATURES: Cooler with lows from the mid 40s to lower 50s.

HUMIDITY: Excellent humidity recovery 70 to 90% over most of the fire by Saturday morning.

20 FT WINDS:


RIDGETOP - Southwest 5 to 10 mph through 10 pm then light overnight.

SLOPE/VALLEY - Becoming downcanyon 1-4 mph.

LAL: 2 until 7 pm **CWR:** 5% until 8 pm.

Extended Forecast: A modest warming and drying trend will begin Sunday and slowly build through next week as high pressure rebuilds over the region. Look for daytime highs to warm back into the lower 90s along Sawyers Bar Road with upper 70s and 80s for the higher elevations. Winds will be southwest along the ridges with diurnal up and down canyons dominating at lower elevations. Inversions will strengthen with poor visibility below the inversion as it gets more well defined along with poor night time humidity recovery.

FIRE BEHAVIOR FORECAST

FORECAST NUMBER: 7	TYPE OF FIRE: Wildland Fire
FIRE NAME: Salmon River Complex	OPERATIONAL PERIOD: 8/10 0600-0600
DATE ISSUED: 8/9	TIME ISSUED: 2000
UNIT: Klamath NF	SIGNED:  Drew Page

INPUTS

WEATHER SUMMARY:

Now that the majority of intense thunderstorms are passing to the north we may still see some afternoon cumulus buildup in the higher elevations north of the fire along with scattered showers and shifting winds from the SW and up canyon. Fuels will begin to dry out again as we start to see a return of general winds from the southwest.

OUTPUTS

GENERAL: With the predicted cloud cover we can expect moderated fire spread that will consist of smoldering and creeping. Most of the spread may remain in heavy dead and down fuels. Into the later part of the day, the light flashy fuels will start to become available when the fine dead fuel moisture drops down to 6, this will allow for active fire spread where continuous surface fuels exist such as a conifer needle cast and hardwood litter. Larger diameter fuels will not show a significant change in fuel moisture through the small amount of precipitation received allowing them to continue to support fire intensity.

SPECIFIC:

Branch I: Along the Big Creek drainage from DP-8 to DP-2 fire behavior will be for the most part held up with only minor creeping and consumption of heavy materials. Yellow Jacket Ridge will see much of the same activity with creeping and smoldering in the ground fuels. The live fuel moistures in the brush along Division E combined with the recent rainfall will make forward progression difficult. Areas with jackpots and large diameter fuels may exhibit some fire behavior but limited spread.

Branch III: Fire behavior along the fire perimeter from DP-8 around to the upper portions of Jackass gulch will remain confined to the ground and heavy fuels. Moderate forward spread may be possible due to rolling materials that have rolled into unburned areas; these areas of unburned fuel will become available for fire when the light, flashy fuels cure back to a fuel moisture of 6. The slop on the handline from Tanner peak to the base of Jackass gulch will continue to back down off the south facing slope, this process will be limited due to the lack of continuous fuels. this may also produce rolling material. Fire will continue to back down along the Tanner Peak handline when fuels become available around 6% 1-hr fuel moisture.

Night Div: Activity during the night operational period will reside with smoldering of heavy fuels and reduce as humidity increases overnight. The inversion will settle in, making visibility difficult in identifying hazards and spots.

Initial Attack: Possible holdover may still reside within the lightning strike area. With the higher dispersion levels and increasing instability, smoke should be more visual today.

AIR OPERATIONS

The inversion should partially lift out the fire area around noon to allow better visibility then seen in prior shifts.

SAFETY

Do not become complacent with the high fuel moistures and recent precipitation. We will be returning to normal drying and fire activity will increase with this every day. Continue to monitor trends as we move back into a typical pattern of southwest winds and drying returns to the fire area.

Division Assignment List	1. Branch I	2. Division/Group A
---------------------------------	-----------------------	-------------------------------

3. Incident Name SALMON RIVER COMPLEX	4. Operational Period 08/10/13 Saturday Day Shift 0600 - 2200
---	---

5. Operations Personnel

Operations Chief	RON BOLLIER	Division/Group Supervisor	FRANK PINGICZER; AL GOUGHNOUR(t)
Operations Chief	STEVE PARR; KATHY KIRKPATRICK	Air Attack Supervisor	RUSS GRIPP
Branch Director	CHRIS CHILDERS	Safety Officer	JENNIFER BOYD; DOUG MCKELVEY(t)

6. Resources Assigned this Period

Strike Team/Task Force/ Resource Designator	Leader	Num of Pers.	Trans. Y/N	Drop Off PT./Time	Pick Up PT./Time
ENG3 CA-SHF 311 E-4 8/14	JESSE NICHOLS	5	N	DP2/0600	IDLEWILD/2200
ENG3 T/F TNF 4660 E-42 8/16	MELVILLE/ STOCKDALE(T)	27	N	DP2/0600	IDLEWILD/2200
ENG3 S/T 4601C E-135 8/20	JEFF GOYINGS	27	N	DP2/0600	IDLEWILD/2200
WTT2 KNF 279 E-9 8/14	JASON VANCE	2	N	DP2/0600	IDLEWILD/2200
SOFR O-80.47 8/17	JOE FOWLER	1	N	DP2/0600	IDLEWILD/2200
SOFR (t) O-198 8/20	MICHAEL TYRRELL (t)	1	N	DP2/0600	IDLEWILD/2200
REM O-219 8/19	PASQUALE/MELANEPHY	2	N	DP2/0600	IDLEWILD/2200

7. Control Operations

Patrol the 01 Road from A/Z break to fire western edge for spot fires, stop over, roll out or threat of fire crossing the road to the south. Continue to prep structures along 01 Road. Div A is available for IA.

All resources in Div A are available for IA.


8. Special Instructions

Respond to new starts as directed by Branch I.
 SHF 311 available to assist Rapid Extrication Module if need for a medical aid.
 Map and document ALL areas where burn out was implemented. Turn into OSC daily.
 Back haul all trash to Idlewild Staging.

9. Division/Group Communications Summary

Function	Frequency - RX	Frequency - TX	Tone	System	Channel	System	Channel
Command	166.3000N	170.5000N	136.5	NIFC C43	3		
Tactical Div/Group	166.7250 N	166.7250 N	136.5	NIFC T-5	4		
Logistics							
Air to Ground	166.5625 N	166.5625 N		A / G PRI	13		

Prepared by (Resource Unit Leader) Melody Fountain	Approved by (Planning Section Chief) <i>[Signature]</i>	Date Prepared 08/09/13	Time Prepared 1101
--	--	----------------------------------	------------------------------

Division Assignment List		1. Branch I	2. Division/Group E - Pa 1 of 2				
3. Incident Name SALMON RIVER COMPLEX		4. Operational Period 08/10/13 Saturday Day Shift 0600 - 2200					
5. Operations Personnel							
Operations Chief	RON BOLLIER	Division/Group	CHAD COOK; KRIS SCHROEDER(t)				
Operations Chief	STEVE PARR; KATHY KIRKPATRICK	Air Attack Supervisor	RUSS GRIPP				
Branch Director	CHRIS CHILDERS	Safety Officer	JENNIFER BOYD; DOUG MCKELVEY(t)				
6. Resources Assigned this Period							
Strike Team/Task Force/ Resource Designator	Leader	Num of Pers.	Trans. Y/N	Drop Off PT./Time	Pick Up PT./Time		
MENDOCINO IHC C-7 8/14	JON TISHNER	20	N	DP1/0600	IDLEWILD/2200		
AOICC #3 T2IA C-22 8/18	JUSTIN ROSE	20	N	DP1/0600	IDLEWILD/2200		
BIA EASTERN OK T2IA C-24 8/18	ALAN PRATT	19	N	DP1/0600	IDLEWILD/2200		
ENG3 S/T 5650C E-33 8/17	SHANE SANTOS	27	N	DP1/0600	IDLEWILD/2200		
ENG3 S/T CZU 9171 C E-31 8/13	BOGAN/ DELLAMONICA	16	N	DP1/0600	IDLEWILD/2200		
WTT2 KLAMATH RIVER 3430 E-7 8/14	BILL SCHMIDT	2	N	DP1/0600	IDLEWILD/2200		
DO22 - TICKNER - 87 E-22 8/16	GARY TICKNER	1	N	DP1/0600	IDLEWILD/2200		
DO22 BEN'S # 26 E-74 8/18	KURT SALE	1	N	DP1/0600	IDLEWILD/2200		
DO22 BEN'S # 24 E-75 8/18	KEITH FLASH	1	N	DP1/0600	IDLEWILD/2200		
MASTICATOR WARNER E-127	ZEB WARNER	1	N	DP1/0600	IDLEWILD/2200		
SKID2 JOHNSON E-125 8/19	TIM JOHNSON	2	N	DP1/0600	IDLEWILD/2200		
FELB O-35	MARK GIBBONS	1	N	DP1/0600	IDLEWILD/2200		
FELB O-36 8/14	ROBERT KRAMER	1	N	DP1/0600	IDLEWILD/2200		
FELB (t) O-66 8/17	CHAD PLUMMER	1	N	DP1/0600	IDLEWILD/2200		
FALC NZ FALLERS O-17 8/14	STEWART / DYSERT	2	N	DP1/0600	IDLEWILD/2200		
FALC NZ FALLERS O-18 8/14	MASON / MEADOWS	2	N	DP1/0600	IDLEWILD/2200		
FALC NZ FALLERS O-19 8/14	BROWN / ROSE	2	N	DP1/0600	IDLEWILD/2200		
FALC NZ FALLERS # 4 O-242 8/19	FRRINI / LORENZO	2	N	DP1/0600	IDLEWILD/2200		
TFLD O-128 8/18	DANIEL HUISJEN	1	N	DP1/0600	IDLEWILD/2200		
TFLD(t) O-197 8/19	ROBERT WESOLOWSKI	1	N	DP1/0600	IDLEWILD/2200		
7. Control Operations							
Prepare for burning operations to slowly burn west on the control line to the E/B break to keep up with the head of the westerly spread of the fire so it does not cross the 51 road to the north. Scout fire progress to northeast and construct fireline. Continue improvements to 51 Road (40N51) to open road for travel and to hold fire on Yellow Jacket Ridge.							
8. Special Instructions							
Map and document ALL areas where burn out was implemented. Turn into OSC daily. Backhaul all trash to Idlewild Staging.							
9. Division/Group Communications Summary							
Function	Frequency - RX	Frequency - TX	Tone	System	Channel	System	Channel
Command	166.3000N	170.5000N	136.5	NIFC C43	3		
Tactical Div/Group	154.4525 N	154.4525 N	156.7	VTAC 12	7		
Logistics							
Air to Ground	166.5625 N	166.5625 N		A / G PRI	13		
Prepared by (Resource Unit Leader) Melody Fountain		Approved by (Planning Section Chief) 		Date Prepared 08/09/13		Time Prepared 1101	

Division Assignment List	1. Branch I	2. Division/Group E - Pa 2 of 2
---------------------------------	-----------------------	---

3. Incident Name SALMON RIVER COMPLEX	4. Operational Period 08/10/13 Saturday Day Shift 0600 - 2200
---	---

5. Operations Personnel			
Operations Chief	RON BOLLIER	Division/Group Supervisor	CHAD COOK; KRIS SCHROEDER(t)
Operations Chief	STEVE PARR; KATHY KIRKPATRICK	Air Attack Supervisor	RUSS GRIPP
Branch Director	CHRIS CHILDERS	Safety Officer	JENNIFER BOYD; DOUG MCKELVEY(t)


6. Resources Assigned this Period					
Strike Team/Task Force/ Resource Designator	Leader	Num of Pers.	Trans. Y/N	Drop Off PT./Time	Pick Up PT./Time
HEQB O-62 8/17	MIKE KNIPFEL	1	N	DP1/0600	IDLEWILD/2200
HEQB O-248 8/20	JIM THOMAS	1	N	DP1/0600	IDLEWILD/2200
FEMP O-214 8/19	DOUG SNAWDER	1	N	DP1/0600	IDLEWILD/2200
FEMT O-208 8/19	JESSE BARNES	1	N	DP1/0600	IDLEWILD/2200
FOBS(t) O-235 8/20	ARON KORMOUT	1	N	DP1/0600	IDLEWILD/2200
FOBS O-108 8/16	PATRICK LOOKABAUGH	1	N	DP1/0600	IDLEWILD/2200
SOFR O-172 8/20	DERRICK HECKMAN	1	N	DP1/0600	IDLEWILD/2200
SOFR O-117 8/19	WILLIAM CIRONE	1	N	DP1/0600	IDLEWILD/2200
READ O-283 8/23	JUSTIN ROBBINS	1	N	DP1/0600	IDLEWILD/2200

7. Control Operations

Prepare for burning operations to slowly burn west on the control line to the E/B break to keep up with the head of the westerly spread of the fire so it does not cross the 51 road to the north. Scout fire progress to northeast and construct fireline. Continue improvements to 51 Road (40N51) to open road for travel and to hold fire on Yellow Jacket Ridge.

8. Special Instructions

Map and document ALL areas where burn out was implemented. Turn into OSC daily. Backhaul all trash to Idlewild Staging.

9. Division/Group Communications Summary							
Function	Frequency - RX	Frequency - TX	Tone	System	Channel	System	Channel
Command	166.3000N	170.5000N	136.5	NIFC C43	3		
Tactical Div/Group	154.4525 N	154.4525 N	156.7	VTAC 12	7		
Logistics							
Air to Ground	166.5625 N	166.5625 N		A / G PRI	13		
Prepared by (Resource Unit Leader) Melody Fountain		Approved by (Planning Section Chief) 			Date Prepared 08/09/13	Time Prepared 1101	

Division Assignment List	1. Branch III	2. Division/Group T Pa 1 of 2
---------------------------------	-------------------------	---

3. Incident Name SALMON RIVER COMPLEX	4. Operational Period 08/10/13 Saturday Day Shift 0600 - 2200
---	---

5. Operations Personnel			
Operations Chief	RON BOLLIER	Division/Group Supervisor	BILL STEERS
Operations Chief	STEVE PARR; KATHY KIRKPATRICK	Air Attack Supervisor	RUSS GRIPP
Branch Director	LINDA SZCZEPANIK; MIKE ALARID(t)	Safety Officer	JENNIFER BOYD; DOUG MCKELVEY(t)

6. Resources Assigned this Period					
Strike Team/Task Force/ Resource Designator	Leader	Num of Pers.	Trans. Y/N	Drop Off PT./Time	Pick Up PT./Time
BRECKENRIDGE IHC C-27 8/17	ADAM SANDERS	19	N	DP13/0600	IDLEWILD/2200
FEATHER RIVER IHC C-16 8/17	ROBERT DANIELS	20	N	DP13/0600	IDLEWILD/2200
AMERICAN RIVER IHC C-2 8/14	ADAM LEYBA	19	N	DP13/0600	IDLEWILD/2200
SHASTA LAKE IHC C-12 8/14	DONOVAN LEE	20	N	DP13/0600	IDLEWILD/2200
TALLAC T2IA C-11	AARON GROVE	20	N	DP13/0600	IDLEWILD/2200
BECKWOURTH T2IA C-4 8/14	SETH ODELL	18	N	DP13/0600	IDLEWILD/2200
MODOC T2IA C-6 8/14	WILLIE ALMAND	20	N	DP13/0600	IDLEWILD/2200
FIRESTORM T2IA C-10 8/15	KEN BAILEY	20	N	DP13/0600	IDLEWILD/2200
S/T 9254G HC1 C-20 8/15	JESSE MCGUIRE	28	N	DP13/0600	IDLEWILD/2200
S/T 9124G HC1 C-33 8/16	BRIAN RENNER	29	N	DP13/0600	IDLEWILD/2200
S/T 9262G HC1 C-15 8/15	CYRUS MCCORMICK	30	N	DP13/0600	IDLEWILD/2200
S/T XBU 3000F E-86 8/19	MAIN/ KORMEIR(T)	17	N	DP13/0600	IDLEWILD/2200
DOZ2 - BERRYHILL # 713 E-73 8/18	ERIC DURDEN	2	N	DP13/0600	IDLEWILD/2200
WTS2 CATTLELACK E-161	VIRGIL HARDY	1	N	DP13/0600	IDLEWILD/2200
HEQB O-249 8/21	RYAN SOUTHWICK	1	N	DP13/0600	IDLEWILD/2200
FELB O-253 8/10	RANDY NULPH	1	N	DP13/0600	IDLEWILD/2200
FALC O-245 8/20	SHAULIS / VAUGHN	2	N	DP13/0600	IDLEWILD/2200
FALC PRO PLUS O-243 8/20	WOODMAN / HOLLOWAY	2	N	DP13/0600	IDLEWILD/2200
FALC PRO PLUS O-244 8/20	PORTER / CAMPBELL	2	N	DP13/0600	IDLEWILD/2200

7. Control Operations

Construct direct line from DP 13 on the 40N42 Road to the east toward Tanners Peak, west toward Specimen Creek. Plumb handline with hoselay to extinguish fire edge.

8. Special Instructions

Map and document ALL areas where burn out was implemented. Turn into OSC daily.
Two Crews will fly from Blue Ridge Lookout to Tanners Peak (H4). Weather dependant.

9. Division/Group Communications Summary							
Function	Frequency - RX	Frequency - TX	Tone	System	Channel	System	Channel
Command	166.6125 N	168.4000 N	136.5	NIFC C4	1		
Tactical Div/Group	166.7250 N	166.7250 N	136.5	NIFC T-5	4		
Logistics							
Air to Ground	166.5625 N	166.5625 N		A / G PRI	13		

Prepared by (Resource Unit Leader) Melody Fountain	Approved by (Planning Section Chief) 	Date Prepared 08/09/13	Time Prepared 1101
---	--	---------------------------	-----------------------

Division Assignment List	1. Branch III	2. Division/Group T Pa 2 of 2
---------------------------------	-------------------------	---

3. Incident Name SALMON RIVER COMPLEX	4. Operational Period 08/10/13 Saturday Day Shift 0600 - 2200
---	---

5. Operations Personnel			
Operations Chief	RON BOLLIER	Division/Group Supervisor	BILL STEERS
Operations Chief	STEVE PARR; KATHY KIRKPATRICK	Air Attack Supervisor	RUSS GRIPP
Branch Director	LINDA SZCZEPANIK; MIKE ALARID(t)	Safety Officer	JENNIFER BOYD; DOUG MCKELVEY(t)


6. Resources Assigned this Period						
Strike Team/Task Force/ Resource Designator	Leader	Num of Pers.	Trans. Y/N	Drop Off PT./Time	Pick Up PT./Time	
TFLD O-59 8/17	JOHN STEBNER	1	N	DP13/0600	IDLEWILD/2200	
TFLD O-260 8/22	CHAD COOK	1	N	DP13/0600	IDLEWILD/2200	
TFLD (t) O-262 8/22	RANDAL FRISBEE (t)	1	N	DP13/0600	IDLEWILD/2200	
FOBS O-105 8/17	DAMON DENMAN	1	N	DP13/0600	IDLEWILD/2200	
FOBS (t) O-234 8/20	ZEKE JONES (t)	1	N	DP13/0600	IDLEWILD/2200	
FEMP O-212 8/18	ROBERT TELLAM	1	N	DP13/0600	IDLEWILD/2200	
FEMT O-209 8/19	NATHAN MENTH	1	N	DP13/0600	IDLEWILD/2200	
SOFR O-116 8/17	RENEE KUEHNER	1	N	DP13/0600	IDLEWILD/2200	
SOFR(t) O-237 8/19	TERRY WILLIAMSON (t)	1	N	DP13/0600	IDLEWILD/2200	
THSP O-195 8/17	SAMUEL COMMARTO	1	N	DP13/0600	IDLEWILD/2200	

7. Control Operations

Construct direct line from DP 13 on the 40N42 Road to the east toward Tanners Peak, west toward Specimen Creek. Plumb handline with hoselay to extinguish fire edge.

8. Special Instructions

Map and document ALL areas where burn out was implemented. Turn into OSC daily.
Two crews will fly from Blue Ridge Lookout to Tanners Peak (H4). Weather dependant.

9. Division/Group Communications Summary							
Function	Frequency - RX	Frequency - TX	Tone	System	Channel	System	Channel
Command	166.6125 N	168.4000 N	136.5	NIFC C4	1		
Tactical Div/Group	166.7250 N	166.7250 N	136.5	NIFC T-5	4		
Logistics							
Air to Ground	166.5625 N	166.5625 N		A / G PRI	13		
Prepared by (Resource Unit Leader) Melody Fountain		Approved by (Planning Section Chief) 			Date Prepared 08/09/13		Time Prepared 1101

Division Assignment List	1. Branch III	2. Division/Group V/W
---------------------------------	-------------------------	---------------------------------

3. Incident Name SALMON RIVER COMPLEX	4. Operational Period 08/10/13 Saturday Day Shift 0600 - 2200
---	---

5. Operations Personnel

Operations Chief	RON BOLLIER	Division/Group	BEN BANISTER
Operations Chief	STEVE PARR; KATHY KIRKPATRICK	Air Attack Supervisor	RUSS GRIPP
Branch Director	LINDA SZCZEPANIK; MIKE ALARID(t)	Safety Officer	JENNIFER BOYD; DOUG MCKELVEY(t)

6. Resources Assigned this Period

Strike Team/Task Force/ Resource Designator	Leader	Num of Pers.	Trans. Y/N	Drop Off PT./Time	Pick Up PT./Time
LOST RIVER T2IA C-8		20	N	DP5/0600	IDLEWILD/2200
ENG3 YNP 31 E-70 8/18	AARON LUDWIG	5	N	DP5/0600	IDLEWILD/2200
ENG6 FIRESTORM - 9906 E-71 8/17	MELAIREI BRUCE	3	N	DP5/0600	IDLEWILD/2200
CHIP3 FIRESTORM 0302 E-81 8/18	DAVE WILLS	2	N	DP5/0600	IDLEWILD/2200
CHIP3 DIAMOND ROAD E-82 8/19	DWAYNE MOORE	2	N	DP5/0600	IDLEWILD/2200
CHIP2 ADKINS E-144 8/21	RONALD ATKINS	1	N	DP5/0600	IDLEWILD/2200
CHIP2 ZEB'S E-145 8/21	SHAWN STOCKE	2	N	DP5/0600	IDLEWILD/2200
CHIP2 VOLCANO CREEK E-146 8/21	RENEE STAFF	2	N	DP5/0600	IDLEWILD/2200
CHIP3 BURKE E-147 8/21	TIM BURKE	1	N	DP5/0600	IDLEWILD/2200
CHIP3 BEHRENS E-148 8/21	CHAD BEHRENS	1	N	DP5/0600	IDLEWILD/2200
TLFD O-127 8/17	PAT DAGGITT	1	N	DP5/0600	IDLEWILD/2200
FEMP O-211 8/19	NICHOLAS AGOSTINI	1	N	DP5/0600	IDLEWILD/2200
FEMT O-207 8/19	MATT ANDERSON	1	N	DP5/0600	IDLEWILD/2200
SOFR O-25 8/17	JON LEE	1	N	DP5/0600	IDLEWILD/2200

7. Control Operations

Patrol Sawyers Bar 01 Road to Sawyers Bar for threats of fire crossing the road to the south. Chip and scatter debris from prep work in Branch III from Idlewild to 40N51 (west).

8. Special Instructions

Map and document ALL areas where burn out was implemented. Turn into OSC daily.
Backhaul all trash to Idlewild Staging.

9. Division/Group Communications Summary

Function	Frequency - RX	Frequency - TX	Tone	System	Channel	System	Channel
Command	166.6125 N	168.4000 N	136.5	NIFC C4	1		
Tactical	158.7375 N	158.7375 N	156.7	VTAC 13	8		
Logistics							
Air to Ground	166.5625 N	166.5625 N		A / G PRI	13		

Prepared by (Resource Unit Leader) Melody Fountain	Approved by (Planning Section Chief) <i>[Signature]</i>	Date Prepared 08/09/13	Time Prepared 1101
--	--	----------------------------------	------------------------------

Division Assignment List	1. Branch III	2. Division/Group Z
---------------------------------	-------------------------	-------------------------------

3. Incident Name SALMON RIVER COMPLEX	4. Operational Period 08/10/13 Saturday Day Shift 0600 - 2200
---	---

5. **Operations Personnel**

Operations Chief	RON BOLLIER	Division/Group Supervisor	MITCH VAUGHN
Operations Chief	STEVE PARR; KATHY KIRKPATRICK	Air Attack Supervisor	RUSS GRIPP
Branch Director	LINDA SZCZEPANIK; MIKE ALARID(t)	Safety Officer	JENNIFER BOYD; DOUG MCKELVEY(t)

6. **Resources Assigned this Period**

Strike Team/Task Force/ Resource Designator	Leader	Num of Pers.	Trans. Y/N	Drop Off PT./Time	Pick Up PT./Time
HEART LAKE T2IA C-5	CHARLES LUBCHENKO	20	N	DP3/0600	IDLEWILD/2200
ENG3 S/T SCU 9160C E-32 8/13	WOLF, DARRELL	16	N	DP3/0600	IDLEWILD/2200
WTS2 TOBIASON E-27 8/16	RAYNOLD TOBIASON	1	N	DP3/0600	IDLEWILD/2200
FOBS O-106 8/17	DANIEL REED	1	N	DP3/0600	IDLEWILD/2200
FOBS (t) O-236 8/21	MIKE ROSAN (t)	1	N	DP3/0600	IDLEWILD/2200
FEMP O-211 8/19	NICHOLAS AGOSTINI	1	N	DP3/0600	IDLEWILD/2200
FEMT O-207 8/19	MATT ANDERSON	1	N	DP3/0600	IDLEWILD/2200
SOFR O-80.47 8/17	JOE PASTORE	1	N	DP3/0600	IDLEWILD/2200

7. **Control Operations**

Mop-up handline line off 40N51 Road in Little North Fork 150'. Patrol and mop-up 150' behind all homes on Sawyers Bar 01 Road. Keep fire from crossing the 40N39 Road. Hold and secure handline that connects 40N39 Road to Jackass Creek.

8. **Special Instructions**

Map and document ALL areas where burn out was implemented. Turn into OSC daily.
Backhaul all trash to Idlewild Staging.

9. **Division/Group Communications Summary**

Function	Frequency - RX	Frequency - TX	Tone	System	Channel	System	Channel
Command	166.6125 N	168.4000 N	136.5	NIFC C4	1		
Tactical Div/Group	166.7750 N	166.7750 N	136.5	NIFC T-6	5		
Logistics							
Air to Ground	166.5625 N	166.5625 N		A / G PRI	13		

Prepared by (Resource Unit Leader) Melody Fountain	Approved by (Planning Section Chief) <i>[Signature]</i>	Date Prepared 08/09/13	Time Prepared 1101
--	--	----------------------------------	------------------------------

Division Assignment List	1. Branch III	2. Division/Group Shelly Group
---------------------------------	-------------------------	--

3. Incident Name SALMON RIVER COMPLEX	4. Operational Period 08/10/13 Saturday Day Shift 0600 - 2200
---	---

5. Operations Personnel			
Operations Chief	RON BOLLIER	Division/Group Supervisor	THOMAS SMITH; DANNY MCCABE
Operations Chief	STEVE PARR; KATHY KIRKPATRICK	Air Attack Supervisor	RUSS GRIPP
Branch Director	LINDA SZCZEPANIK; MIKE ALARID(t)	Safety Officer	JENNIFER BOYD; DOUG MCKELVEY(t)

6. Resources Assigned this Period					
Strike Team/Task Force/ Resource Designator	Leader	Num of Pers.	Trans. Y/N	Drop Off PT./Time	Pick Up PT./Time
ENG3 S/T PNF 3660C E-41 8/18	COTTINGHAM / HAWE(t)	25	N	40N39/0600	IDLEWILD/2200
FEMP O-213 8/18	BRYAN MATHENA	1	N	40N39/0600	IDLEWILD/2200
FEMT O-210 8/19	JONATHAN PITTS	1	N	40N39/0600	IDLEWILD/2200

7. Control Operations

Continue to hold Jackass Creek with existing line and hoselay. As fire moves to the south in Jackass remove hoselay that may be burned as fire moves south on west facing slope under Tanners Peak.

8. Special Instructions

Map and document ALL areas where burn out was implemented. Turn into OSC daily.
Backhaul all trash to Idlewild Staging.

9. Division/Group Communications Summary							
Function	Frequency - RX	Frequency - TX	Tone	System	Channel	System	Channel
Command	166.6125 N	168.4000 N	136.5	NIFC C4	1		
Tactical Div/Group	166.7250 N	166.7250 N	136.5	NIFC T-5	4		
Logistics							
Air to Ground	166.5625 N	166.5625 N		A / G PRI	13		

Prepared by (Resource Unit Leader) Melody Fountain	Approved by (Planning Section Chief) 	Date Prepared 08/09/13	Time Prepared 1101
---	---	---------------------------	-----------------------

Division Assignment List	1. Branch III	2. Division/Group Structure Group
---------------------------------	-------------------------	---

3. Incident Name SALMON RIVER COMPLEX	4. Operational Period 08/10/13 Saturday Day Shift 0600 - 2200
---	---

5. **Operations Personnel**

Operations Chief	RON BOLLIER	Division/Group Supervisor	JOE GRIFFIN
Operations Chief	STEVE PARR; KATHY KIRKPATRICK	Air Attack Supervisor	RUSS GRIPP
Branch Director	LINDA SZCZEPANIK; MIKE ALARID(t)	Safety Officer	JENNIFER BOYD; DOUG MCKELVEY(t)

6. **Resources Assigned this Period**

Strike Team/Task Force/ Resource Designator	Leader	Num of Pers.	Trans. Y/N	Drop Off PT./Time	Pick Up PT./Time
AOICC #4 T2IA C-23 8/18	CLINT DAVIS	20	N	SAWYERS BAR/0600	IDLEWILD/2200
MS MSS#1 T2IA C-26 8/18	MICHAEL BURKS	20	N	SAWYERS BAR/0600	IDLEWILD/2200
ENG3 S/T XSK 3200C E-128 8/19	DAN PADILLA	16	N	SAWYERS BAR/0600	IDLEWILD/2200
WTT1 ETNA 1430 E-8 8/14	BEN ROWE	2	N	SAWYERS BAR/0600	IDLEWILD/2200
WTS2 WHITE LOGGING E-12 8/14	TOM WHITE	1	N	SAWYERS BAR/0600	IDLEWILD/2200
WTS2 JOHNSON E-13 8/14	MATT JOHNSON	2	N	SAWYERS BAR/0600	IDLEWILD/2200
WTS2 CATTLELACK E-78 8/18	DAVID PATRICK	1	N	SAWYERS BAR/0600	IDLEWILD/2200
TFLD O-126 8/18	BRIAN DELASANTOS	1	N	SAWYERS BAR/0600	IDLEWILD/2200
TFLD(t) O-241 8/19	JOSH SCHMALENBERGER	1	N	SAWYERS BAR/0600	IDLEWILD/2200

7. **Control Operations**

Continue prep work around structures and run sprinklers in Sawyers Bar and Idlewild 3 times each day. Keep water sources filled.

8. **Special Instructions**

Map and document ALL areas where burn out was implemented. Turn into OSC daily.
Backhaul all trash to Idlewild Staging.

9. **Division/Group Communications Summary**

Function	Frequency - RX	Frequency - TX	Tone	System	Channel	System	Channel
Command	166.6125 N	168.4000 N	136.5	NIFC C4	1		
Tactical Div/Group	151.1375 N	151.1375 N	156.7	VTAC 11	6		
Logistics							
Air to Ground	166.5625 N	166.5625 N		A / G PRI	13		

Prepared by (Resource Unit Leader) Melody Fountain	Approved by (Planning Section Chief) <i>[Signature]</i>	Date Prepared 08/09/13	Time Prepared 1101
--	--	----------------------------------	------------------------------

Division Assignment List	1. Branch	2. Division/Group Idlewild Staging
---------------------------------	-----------	--

3. Incident Name SALMON RIVER COMPLEX	4. Operational Period 08/10/13 Saturday Day Shift 0600 - 2200
---	---

5. Operations Personnel

Operations Chief	RON BOLLIER	STAM/TFLD	ERIK ACKER
Operations Chief	STEVE PARR; KATHY KIRKPATRICK	Air Attack Supervisor	RUSS GRIPP
Branch Director		Safety Officer	JENNIFER BOYD; DOUG MCKELVEY(t)

6. Resources Assigned this Period

Strike Team/Task Force/ Resource Designator	Leader	Num of Pers.	Trans. Y/N	Drop Off PT./Time	Pick Up PT./Time
VICC # 2 T2IA C-28 8/21	STEVEN HUBNER	21	N	IDLEWILD STG/0600	IDLEWILD/2200
VICC # 3 T2IA C-29 8/21	MARK RAGAN	20	N	IDLEWILD STG/0600	IDLEWILD/2200
ENG3 4-83 E-155 8/23	BRIAN BLANCHARD	6	N	IDLEWILD STG/0600	IDLEWILD/2200
DOZ2 NORTHSTATE # 72 E-72 8/18	TROY BURGER	2	N	IDLEWILD STG/0600	IDLEWILD/2200
WTS3 J&D SUPPRESSION E-98 8/19	JERRY INIHAR	1	N	IDLEWILD STG/0600	IDLEWILD/2200
WTT2 KNF 21 E-69 8/14	CORTES, BRANDON	1	N	IDLEWILD STG/0600	IDLEWILD/2200
WTS2 DARRAH #113 E-165 8/22	VIRAG, WAYNE	1	N	IDLEWILD STG/0600	IDLEWILD/2200
MASTICATOR T1 BEN SAL E-126 8/20	ANTHONY ARNOLD	2	N	IDLEWILD STG/0600	IDLEWILD/2200
PACK STRING # 1	ELLEN ANDREWS	2	N	IDLEWILD STG/0600	IDLEWILD/2200
PACK STRING # 2	MARK HENDRICKSON	2	N	IDLEWILD STG/0600	IDLEWILD/2200

7. Control Operations

Staging Area Manager will notify Operations or Branches as resources become available. Resources to remain available for assignment to line when ordered.

8. Special Instructions

9. Division/Group Communications Summary

Function	Frequency - RX	Frequency - TX	Tone	System	Channel	System	Channel
Command	166.3000N	170.5000N	136.5	NIFC C43	3		
Tactical Div/Group							
Logistics							
Air to Ground	166.5625 N	166.5625 N		A / G PRI	13		

Prepared by (Resource Unit Leader) Melody Fountain	Approved by (Planning Section Chief) 	Date Prepared 08/09/13	Time Prepared 1101
--	--	----------------------------------	------------------------------

Division Assignment List	1. Branch	2. Division/Group Road Group
---------------------------------	-----------	--

3. Incident Name SALMON RIVER COMPLEX	4. Operational Period 08/10/13 Saturday Day Shift 0600 - 2200
---	---

5. Operations Personnel			
Operations Chief	RON BOLLIER	Leader	DAN MCGREW
Operations Chief	STEVE PARR; KATHY KIRKPATRICK	Air Attack Supervisor	RUSS GRIPP
Branch Director	CHRIS CHILDERS	Safety Officer	JENNIFER BOYD; DOUG MCKELVEY(t)

6. Resources Assigned this Period						
Strike Team/Task Force/ Resource Designator	Leader	Num of Pers.	Trans. Y/N	Drop Off PT./Time	Pick Up PT./Time	
WTT1 SCOTT VALLEY 1537 E-11 8/14	WILLIAM WHITCHURCH	1	N	White Gulch/0600	Idlewild/2200	
WTS2 ALLIED WATER E-76 8/9	HANK BOUDREAU	1	N	White Gulch/0600	Idlewild/2200	
WTS2 CATTLELACK E-77 8/17	BOB BUCK	1	N	White Gulch/0600	Idlewild/2200	
WTS2 HARRIS # 784 E-79 8/17	ELDON CALDWELL	1	N	White Gulch/0600	Idlewild/2200	
WTS2 BERRYHILL E-162 8/22	COLE BERRYHILL	1	N	White Gulch/0600	Idlewild/2200	
WTS2 BRYANT E-163 8/22	EARL BRYANT	1	N	White Gulch/0600	Idlewild/2200	
WTS2 DARRAH #949 E-164 8/22	GARY QUINONES	1	N	White Gulch/0600	Idlewild/2200	
WTS2 DARRAH # 950 E-166 8/22	KIETH DARRAH	1	N	White Gulch/0600	Idlewild/2200	
WTS2 DARRAH #598 E-167 8/22	QUINONES, TAMMY	1	N	White Gulch/0600	Idlewild/2200	
WTS2 DARRAH #597 E-168 8/22	STAN CARGO	1	N	White Gulch/0600	Idlewild/2200	
GRADER JOHNSON E-58 8/17	JOHNATON FERREIRA	2	N	White Gulch/0600	Idlewild/2200	

7. Control Operations

Work with Ground Support to continue road work on 40N51 Road on Yellow Jacket Ridge from the 1C01 Road (01 Road) to Olsen Meadows. Support Divisions with water if required.

8. Special Instructions

9. Division/Group Communications Summary							
Function	Frequency - RX	Frequency - TX	Tone	System	Channel	System	Channel
Command	166.6125 N	168.4000 N	136.5	NIFC C4	1		
Tactical Div/Group							
Logistics							
Air to Ground	166.5625 N	166.5625 N		A / G PRI	13		

Prepared by (Resource Unit Leader) Melody Fountain	Approved by (Planning Section Chief) 	Date Prepared 08/09/13	Time Prepared 1101
---	--	---------------------------	-----------------------

Division Assignment List	1. Branch	2. Division/Group NIGHT
---------------------------------	-----------	-----------------------------------

3. Incident Name SALMON RIVER COMPLEX	4. Operational Period 08/10/13 Saturday Night Shift 2200 - 0600
---	---

5. Operations Personnel			
Operations Chief	RON BOLLIER	Division/Group Supervisor	BEN RUPERT; DAVID CORNELSSEN
Operations Chief	STEVE PARR; KATHY KIRKPATRICK	Air Attack Supervisor	RUSS GRIPP
Branch Director	JOHN FLORES	Safety Officer	JENNIFER BOYD; DOUG MCKELVEY(t)

6. Resources Assigned this Period						
Strike Team/Task Force/ Resource Designator	Leader	Num of Pers.	Trans. Y/N	Drop Off PT./Time	Pick Up PT./Time	
S/T 9254G HC1 C-20 8/15	MCGUIRE, JESSE	28	N	SAWYERS BAR/2200	IDLEWILD/0600	
S/T 9124G HC1 C-33 8/16	BRIAN RENNER	29	N	SAWYERS BAR/2200	IDLEWILD/0600	
S/T 9262G HC1 C-15 8/15	CYRUS MCCORMICK	30	N	SAWYERS BAR/2200	IDLEWILD/0600	
ENG3 S/T CZU 9171 C E-31 8/13	BOGAN / DELLAMONICA	16	N	SAWYERS BAR/2200	IDLEWILD/0600	
ENG3 S/T SCU 9160C E-32 8/13	DARRELL WOLF	16	N	SAWYERS BAR/2200	IDLEWILD/0600	
ENG3 S/T XBU 3001C E-149 8/21	STEVE HARRISON	17	N	SAWYERS BAR/2200	IDLEWILD/0600	
SOF2 O-26 8/15	MARIO MARQUEZ	1	N	SAWYERS BAR/2200	IDLEWILD/0600	
SOF2 O-221 8/20	JAMES CHARD	1	N	SAWYERS BAR/2200	IDLEWILD/0600	

7. Control Operations
 Defend structures around Sawyers Bar as needed.
 Patrol from Mule Bridge to the 40N51 Road.
 Patrol Yellow Jacket Ridge to DP 8.
 Support burning operations to slowly burn west on the control line to the E/B break. Keep up with the head of the westerly spread of the fire so it does not cross the 51 road to the north.

8. Special Instructions
 Backhaul all trash to Idlewild Staging.

9. Division/Group Communications Summary							
Function	Frequency - RX	Frequency - TX	Tone	System	Channel	System	Channel
Command	166.6125 N	168.4000 N	136.5	NIFC C4	1		
Tactical West	154.4525 N	154.4525 N	156.7	VTAC 12	7		
Tactical East	166.7750 N	166.7750 N	136.5	NIFC T-6	5		
Air to Ground	166.5625 N	166.5625 N		A / G PRI	13		

Prepared by (Resource Unit Leader) Melody Fountain	Approved by (Planning Section Chief) 	Date Prepared 08/09/13	Time Prepared 1313
--	---	----------------------------------	------------------------------

AIR OPERATIONS SUMMARY

PREPARED BY: Jason Nava

PREPARED DATE/TIME: 8/9/13 2000

<p>1. INCIDENT NAME: Salmon River Complex</p>	<p>2. OPERATIONAL PERIOD DATE: 8/10/13 DAY START TIME: 0700 END TIME: 2100 SUNRISE: 0620 SUNSET: 2013</p>
<p>3. REMARKS (Safety Notes, Hazards, Air Operations Special Equipment,, etc.):</p> <p>Visibility use caution see and avoid identify known flight routes in and out of Helibase Be aware of rapidly changing smoke conditions Be aware of fixed wing, use IP's identified and communicated by ATGS Reference hazard map TFR Frequency 120.0250 Thunderstorm activity predicted</p>	<p>4. MEDEVAC A/C: 527, 503</p> <p>5. TFR: COVERING BUTLER FIRE AND SALMON RIVER COMPLEX TRF# 3/3800 Altitude: 11,000= MSL Frequency: 120.0250 RX/TX</p>

6. PERSONNEL	Phone	7. FREQUENCIES	AM	FM	8. FIXED-WING	# Avail / Type/ Make-Model / FAA N# / Base(s)
AODB: Jason Nava Sat Phone 1-480-768-2500	949-812-8755 8816-514-36921	AIR/AIR FW:	120.0250	169.2000	Airtankers	Order as needed
ASGS: Lisa Cardoza ASGA: Rocco Terracciano	949-616-4226 951-333-7458	AIR/AIR RW:	134.625		Leadplanes	Order as needed
ATGS: Russ Gripp	530-598-4172	AIR/GROUND PRIMARY		166.5625	Base FAX #:	
ATGS: Curtis Stanley	530-598-4191	AIR/GROUND SECONDARY		169.1250	ATGS Aircraft	AA507, AA05, AA17V, AA69J
HEB1: Jim Gould HEB (t) Ira Graves	530-598-4132 707-327-7554	COMMAND	NIFC C4 Tx Tone 136.5 Rx 166.6125 Tx 168.4000		Other	E-160 Shasta crash rescue
HLC0: Pete Koerber	530-277-9261	DECK FREQ:	163.100	163.100		
Yreka	530-842-3380	TOLC FREQ:				

9. HELICOPTERS (Use Additional Sheets As Necessary)													
FAA N#	TY	MAKE/MODEL	BASE	AVAIL	START	REMARKS	FAA N#	TY	MAKE/MODEL	BASE	AVAIL	START	REMARKS
503	3	Bell 407	Scott V	0700	0730								
527	2	Bell 212HP	Scott V	0700	0730								
HLCO507	2	Bell 209 Cobra	Scott V	0700	0730								
H502	2	Bell 205	Scott V	0700	0730								
HT746	1	Crane	Scott V	0700	0730								
HT715	1	Crane	Scott V	0700	0730								

AIR OPERATIONS SUMMARY

Prepared By: Dennis Kuster

Prepared Date: 8/4/2013

Prepared Time: 21:30

1. INCIDENT NAME: Butler	2. OPS PERIOD DATE: 8/10/2013	START TIME: 0900	END TIME: 2100	SUNRISE: 0615	SUNSET: 2027
3. REMARKS (Safety Notes, Hazards, Air Operations, Special Equipment, etc.): Watch for wires in the Salmon river canyon.					
4. READY ALERT AIRCRAFT MEDEVAC-512 I.A. -520		5. TFR #: 3/2429 Radius 5 NM Diameter: 9,000' MSL Center Point: 41° 19.45 123° 23.0			

6. PERSONNEL NAME		PHONE #	7. FREQUENCIES		FM	8. FIXED-WING- Type/ Make-Model/ N#/ Base							
AOBD	Dennis Kuster	209-352-0855	AIR/ AIR FW	AM	132.2750	AIRTANKERS - Order as needed							
ASGS			AIR/ AIR RW- FF		163.1500	LEAD PLANES-Order as needed							
ATGS	Jerry Spence	530-949-5296	AIR/ GROUND	Command	171.5375	ATGS AIRCRAFT- AA65Z							
ATGS (T)				Tactical	171.1375	H507							
ATGS	Stan Kubota	530-949-6144	COMMAND rx		168.0750								
HLCO			tx	Tone 3	170.4250								
HEB2	Dan Laird	530-277-6661	DECK		163.100								
HEB2 (T)	Geoff Marshall	559-901-2581	TOLC										
Helibase	Phone												
	FAX												
9. HELICOPTERS (Use Additional Sheets as Necessary)													
FAA N#	T	MAKE/ MODEL	BASE	AVAIL	START	REMARKS	FAA N#	T	MAKE/ MODEL	BASE	AVAIL	START	REMARKS
514	2	Bell 212 HP	Hoopa	0900									
520	2	Bell 212HP	Hoopa	0900									
HT701	1	S61	Hoopa	0900									
512	2	Bell 205A1++	Hoopa	0900									
553	3	Bell 407	Hoopa	0900									
507	2	Bell 209	Scott Valley	0900									
192CH	1	107	Hoopa										

10. TASK/ MISSION/ ASSIGNMENT (Type/ function includes: Air Tactical, Retardant, Recon, Personnel Transport, Bucket Operations, SAR, etc.)		NAME OF PERSONNEL OR CARGO (if applicable)		MISSION START		FLY FROM		FLY TO	
Water Dropping		or instructions for tactical aircraft		As Needed					
Recon				As Needed					
Rappel				As Needed					
Cargo				As Needed					

S A F E T Y M E S S A G E

Salmon Creek Complex

August 10, 2013

USE **L**OOKOUTS, **C**OMMUNICATIONS, **E**SCAPE ROUTES, **S**AFETY ZONES

Environment

- Rattlesnakes
 - *Rattlesnakes have been found throughout fire area*
 - *If found, avoid and pass info up and down the line.*
- Poison Oak
 - *This is poison oak country; it's all over*
 - *Wash hands before touching face or body to avoid spread*
 - *Change out nomex at supply if overly exposed during shift*
- Abandon Mines.
 - *IF found flag off area and report location*
 - *Don't enter or explore mine area.*

Fireline:

- Decreasing humidity's means increased fire behaviors.
- Increase LCES components and Risk Assessment
- Formalize Contingency Plan. Establish strategy and tactic evaluation points
- Dedicated lookouts, watch for sleeper lightning strike starts
 - LCES Check list (page 14 IRPG)
 - Safety Zone Guidelines (page 7 IRPG)

Transportation issues:


- Stump wholes on 42 Road occurring. More reason to drive slow.
- Black cattle congregate on 1C01 road near summit at night.
- Lights on, seatbelts, chock blocks.
- Dusty roads and steep drop offs, slow down.
- Use a backer whenever possible to monitor clearances.

Prepared by: Jennifer Boyd Safety Officer Date: 6/25/06

INCIDENT RISK ANALYSIS (ICS 215a)

DIV	HAZARDOUS ACTIONS / CONDITIONS	MITIGATIONS / WARNINGS / REMEDIES
County Road 1C01	DRIVING HAZARDS	<ul style="list-style-type: none"> • West end of 40N51 road is a long down hill grade. Conserve brakes and go slow to avoid brake fade. • 1C01 is a narrow windy road with two way traffic and is closed to the public, but open to residence Butler Fire traffic. • Watch for open range cattle on roads. Especially at night, they can be hard to see. • Be especially mindful at shift change. • Limit traffic to only those that must travel down it. • Drive defensively! Expect the unexpected around every curve. • Drive with headlights on; use chock blocks, keep windshields clean; look before backing; and use backers whenever available. • Don't drive when fatigued. Adhere to agency driving regulations and guidelines. • Watch for rolling debris on the roads, trees, and rocks.
V W	CHIPPING OPERATIONS	<ul style="list-style-type: none"> • All crews working with chippers need to review JHA and sign • Chippers should only be run by the operator that came with the chipper. • When chipping impacts road traffic, traffic control measures should be put in place.
ALL	MINES AND ADITS	<ul style="list-style-type: none"> • Abandoned mines are scattered throughout country the fire is in. • They can contain un-used explosives and other hazardous materials • If discovered, flag area and communicate location up through chain
ALL	FATIGUE	<ul style="list-style-type: none"> • Be alert for signs of fatigue and take breaks as necessary. • Maintain 2:1 work/rest ratio. • Monitor incoming resources for level of fatigue.
ALL	SNAG HAZARDS	<ul style="list-style-type: none"> • Follow Hazard Tree Safety Guidelines (IRPG p.20). • Limit number of personnel around snags and their exposure time; fallers must be qualified for trees being fallen. • Be especially alert around snags during wind events. • Check for hazard trees & "widow-makers" in sleeping areas prior to occupancy. • All personal must be a minimum of 2 ½ tree lengths away from any falling operations.
ALL	STEEP SLOPES	<ul style="list-style-type: none"> • Watch for large rolling rocks • Watch your footing and take your time. • Consider slope and travel time in your LCES plan • Burning rolling material can ignite fuels below. • Post lookouts for rocks and fire.
ALL	FIRE BEHAVIOR	<ul style="list-style-type: none"> • Review "Severe Fire Behavior Potential" (IRPG p.78). • Monitor current weather conditions and forecasts. Make sure all personnel receive thorough briefings every shift. • Maintain adequate escape routes and safety zones. Advise all personnel if these are compromised or changed. Set trigger points when appropriate. • Adhere to 10 Std Orders, mitigate 18 situations. • Maintain Situational Awareness.
ALL	HYDRATION	<ul style="list-style-type: none"> • Its never too early to begin hydrating • Drinking water before, during and after shifts, up to 1.5 gal. per shift. • Be alert for signs of heat stress in yourself and others.
A/T/ Z	STRUCTURE PROTECTION & HAZMAT ISSUES	<ul style="list-style-type: none"> • Conduct thorough briefing for all personnel (inside rear cover IRPG). • Wildland Urban Interface Firefighting (IRPG p.10) • Utilize Structure Triage Checklist (IRPG p.12). • Follow Structure Protection Tactics (IRPG p. 14).
B/E/W/T	LINE CONSTRUCTION	<ul style="list-style-type: none"> • Conduct thorough briefing for all personnel (inside rear cover IRPG). • Ensure LCES in place prior to engagement (IRPG p. 6). • Establish adequate safety zones (IRPG p.7). • Follow "Look Up, Look Down, Look Around" procedures (IRPG p. 2-3). • Utilize Risk Management Process (IRPG p.1).
ALL & Camp	Rattle Snakes	<ul style="list-style-type: none"> • This is rattle snake country. • Step on logs and rocks, not over them • Check out stumps or logs before sitting down. • Do not step or put your hands where you cannot see.
ALL	POISON OAK	<ul style="list-style-type: none"> • Poison Oak all over the line and camp • Learn to identify it and avoid • Wash hands often to avoid contact spread to rest of body. • Check with Medical for both preventative and treatment courses. • Exchange exposed nomex at supply for clean set
INCIDENT NAME: Salmon River Cmplx ICS 215a	DATE PREPARED: August 9, 2013	OPERATIONAL PERIOD Day Shift 08/10-13/13 Prepared by Jennifer Boyd/Doug McKelvey
	TIME PREPARED: 1830 hrs	

INCIDENT RADIO COMMUNICATIONS PLAN		Incident Name		Date/Time Reported		Operational Period Date/Time			
SALMON RIVER COMPLEX CA-KNF 005561		SALMON RIVER COMPLEX CA-KNF 005561		08/09/13		DAY & NIGHT SHIFT 08/10/13			
Only frequencies listed on this 205 are authorized for use on this incident.				Hand programmers accept all responsibility for the use of unauthorized frequencies.					
Ch #	Function	Channel Name	Assignment	RX Freq N or W	RX Tone	TX Freq N or W	TX Tone	Mode	Remarks
1	COMMAND	NIFC C4	BRANCH III	166.6125 N	136.5	168.4000 N	136.5	A	"SALMON COMMUNICATIONS" EDDY GULCH LOOKOUT (LINKED TO C-11 & C-43)
2	COMMAND	NIFC C11	ICP	170.6875 N	136.5	166.5750 N	136.5	A	"SALMON COMMUNICATIONS" ETNA MOUNTAIN (LINKED TO C-4 & C-43)
3	COMMAND	NIFC C43	BRANCH I	166.3000 N	136.5	170.5000 N	136.5	A	"SALMON COMMUNICATIONS" BLUE RIDGE LOOKOUT (LINKED TO C-4 & C-11)
4	TACTICAL	NIFC T-5	DIVISION A / T & SHELLY GROUP	166.7250 N	136.5	166.7250 N	136.5	A	
5	TACTICAL	NIFC T-6	DIVISION BIZ (NIGHT EAST)	166.7750 N	136.5	166.7750 N	136.5	A	
6	TACTICAL	VTAC 11	STRUCTURE GROUP	151.1375 N		151.1375 N	156.7	A	
7	TACTICAL	VTAC 12	DIVISION E (NIGHT WEST)	154.4525 N		154.4525 N	156.7	A	
8	TACTICAL	VTAC 13	DIVISION V / W	158.7375 N		158.7375 N	156.7	A	
9	COMMAND	BTLRCMD3	BUTLER FIRE COMMAND	168.0750 N	131.8	170.4250 N	131.8	A	ORLEANS MTN
10	KNF DISPATCH	KNF NET	BACK UP COMMAND	164.1750 N		164.9750 N	156.7	A	"YREKA" EDDY GULCH COMM SITE
11	KNF COMMAND	SALMON	IA FIRE COMMAND	171.5000 N		172.4000 N	156.7	A	"YREKA" EDDY GULCH COMM SITE
12	TACTICAL	NIFC T-2	IA TACTICAL	168.2000 N		168.2000 N		A	INITIAL ACTION TACTICAL
13	AIR TO GROUND	A/G PRI	ALL DIVISIONS	166.5625 N		166.5625 N		A	PRIMARY
14	AIR TO GROUND	A/G SEC	ALL DIVISIONS	169.1250 N		169.1250 N		A	SECONDARY
15	TACTICAL	CALCORD	MEDICAL TACTICAL	156.0750 N		156.0750 N	156.7	A	
16	URGENT AIR CONTACT	AIRGUARD	ALL DIVISIONS	168.6250 N		168.6250 N	110.9	A	USE ONLY FOR URGENT AIRCRAFT CONTACT
Prepared by				Incident Location					
Scott La Rue, COML CIIMT #1				Etna, CA				LAT: N41 27.433 LONG: W122 52.105	



	A	B	C	D
1	SALMON RIVER COMPLEX &			
2	WHITES GULCH CAMP PHONE LIST 8/8/13			
3	<u>ICS POSITION</u>			
4	INCIDENT COMMANDER	530-467-1519	530-467-1539	
5	SAFETY OFFICER	530-467-1523		
6	INFORMATION OFFICER	530-467-1516	530-467-1517	530-467-1518 530-467-1502
7	LIAISON	530-467-1520		
8	ORDERING	530-467-1513	(FAX) 530-467-1515	
9	SUPPLY UNIT	530-467-1514	530-467-1513	530-467-1512
10	COMPUTER TECH	530-467-1503		
11	TRAINING SPECIALIST	(CELL) 707-498-1761		
12	FINANCE	530-467-1526	530-467-1527	530-467-1528 530-467-1529
13	SITUATION	530-467-1525	530-467-1524	530-467-1501
14	OPERATIONS	530-467-1521	530-467-1539	530-467-1520
15	AIR OPS	530-467-1522		
16	RESOURCE	530-467-1533	530-467-1543	
17	CHECK IN/DEMOB	530-467-1535	(FAX) 530-467-1510	530-467-1509 530-467-1510
18	COMS AND CLAIMS	530-467-1530	530-467-1531	
19	FBAN	(CELL) 530-339-0024		
20	MEDICAL	530-467-1532	530-467-1530	530-467-1531 530-467-1533
21	PLANS	530-467-1509	530-467-1510	530-467-1534
22	PLANS\RESOURCES	530-467-1534		
23	SAFETY OFFICER	530-467-1523		
24	HUMAN RESOURCES	530-467-1524	530-467-1520	
25	COMMUNICATION	RADO 530-467-1512	INCM 530-467-1505	COML 530-467-1511
26	COPY TRAILER	530-467-1536		
27				
28	WHITE GULCH CAMP PHONE LIST 8/8/13			
29	LOGISTICS	530-462-1502	530-462-1503	530-462-1512 (FAX) 530-462-1504
30	COMMUNICATION TECH	530-426-1501		
31	GROUND SUPPORT	530-462-1510		
32				
33				
34	FOR ANY CORRECTIONS VISIT OR CALL COMM AT 530-467-1512			

MEDICAL PLAN 206 ICS	1. INCIDENT NAME	2. DATE PREPARED	3. TIME PREPARED	4. OPERATIONAL PERIOD
	Salmon River Complex	August 9, 2013	1800	August 10-11, 2013 0600-2200/2200-0600

5. INCIDENT MEDICAL AID STATIONS

MEDICAL AID STATIONS	LOCATION	PARAMEDICS	
		YES	NO
Frontline Medical Trailer	Whites Gulch Base, Sawyers Bar CA	X	
Etna ICP	Etna, CA	X	

6. TRANSPORTATION

A. AMBULANCE SERVICES

NAME	LOCATION	PHONE	PARAMEDICS	
			YES	NO
Etna Ambulance	Etna, CA	530-842-3515 YICC	X	
Salmon River VFD	Sawyers Bar, CA	530-842-3515 YICC		X

B. INCIDENT AMBULANCES

NAME	LOCATION	PARAMEDICS	
		YES	NO
Mt. Shasta Ambulance Medic -75	Placed by Safety	X	

C. MEDIVAC SERVICES

NAME	LOCATION	PHONE	Hoist	ALS	BLS
CHP copter H14	Redding, CA	530-842-3515 YICC	X	X	
Cal Fire H102	Neeland, CA	530-842-3515 YICC	X		X

7. HOSPITALS

NAME	ADDRESS	TRAVEL TIME		PHONE	HELIPAD		BURN CTR	
		AIR	GRND		YES	NO	YES	NO
		Fairchild Medical CTR N 41 43.13 x W 122 38.69	444 Bruce Street Yreka, CA		30 min	1.5 hours	530-841-6259	x
Mercy Medical CTR N 40 35.12 x W 122 23.83	2175 Rosaline Ave Redding, CA Level 2 Trauma Center	1	3.5	530-225-6000	x			X
UC Davis Medical CTR N 38 33.3 x W 121 27.3	2015 Stocton Ave. Sacramento, CA	2	8	916-734-3790	X		X	

8. MEDICAL EMERGENCY PROCEDURES

LINE MEDICAL EMERGENCY:

Crew Supervisor to contact Division Supervisor/Operations with patient complaint/condition and location.

Division Supervisor/Operations contacts communications:

- Division Supervisor/Operations to use "injury or incident communication protocol" on next page
- Division Supervisor/Operations will run medical emergency on command channel
- Communications contacts Medical Unit Leader on Command channel or (949)812-8695
- Medical Unit Leader will:
 1. Have communications dispatch ground/air transport resources
 2. Notify receiving hospital of injury status.
 3. Develop primary and contingency transport plan
 4. Notify Safety, Logistics and Operations
 5. Contact YICC for notification of emergency. (530)842-3515

CAMP MEDICAL EMERGENCY:

Notify Communications of camp emergency

Communications contacts Medical Unit Leader(949)812-8695 with patient complaint/condition and location.

- Medical Unit contacts:
 - Safety
 - Logistics
 - Operations
- Medical Unit Leader will:
 1. Have communications dispatch ground/air transport resources
 2. Notify receiving hospital of injury status.
 3. Develop primary and contingency transport plan

206 ICS	9. PREPARED BY: (Medical Unit Leader)	10. REVIEWED BY: (Safety Officer)
	Matthew Lipson MEDL / Jim Gray MEDL(I)	Jennifer Boyd SOF1

Injury or Incident Communications Protocol

DECLARE: Medical Emergency or Non-emergency Medical transport

Best transport method: Ambulance Helicopter Vehicle

Patient Stable or Unstable? _____

Location _____

Situation _____

Any special equipment required _____

Number of injured _____ Type of injuries _____

Closest pick up point (DP, Helispot) _____

LOC _____ Resp. _____ Pulse _____ BP _____ Weight _____

Injury _____

Medical History/Allergies _____

Air Transportation Triage

	Ground or Air Ambulance to Hosp.	Transport to Med Unit
Mechanism	Hit by a falling tree or large branch Fall of 10' or more Insect bite with shortness of breath Signs of heat stroke (hot, dry, disoriented) Burn Injury greater than 1% body area	Minor dehydration Cut or laceration with bleeding controlled Minor bites and Stings Minor burns
Area Injured	Significant Blunt or Penetrating Trauma to Head, Neck, Chest, Abdomen or pelvis Any Arm or Leg fracture above the Joint	Minor blunt trauma Minor penetrating trauma Extremity sprains and strains Simple fracture below elbow or knee
Symptoms	Disoriented Chest Pain or Shortness of Breath Weak or absent radial pulse Pale, cold and sweating	Alert and oriented No shortness of breath Good pulses

Day/Night approved Medivac Sites

H-1	Forks of Salmon	N 41 15.60 x W 123 19.66
H-2	Sawyers Bar	N 41 17.84 x W 123 07.82
H-3	Idlewild Camp	N 41 19.61 x W 123 03.78


If air or ground ambulance is DELAYED:

Package and transport patient to rendezvous with Ambulance. Re-route EMS helicopter to rendezvous point as appropriate.

If Declaring an "Incident within the Incident"


The closest DIVS will respond to manage the incident. They are responsible for giving an accurate size up, ensuring scene safety, setting priorities and initiating an appropriate response.

The closest Safety Officer and Line EMS will respond to the scene to assist the Branch Director or DIVS. Secure site and begin initial investigation when situation is stabilized.



Human Resource Message

AVOID HORSEPLAY



HORSEPLAY is rough and rowdy play that does not contribute effectively to a productive and safe work or R&R environment.

Cyndie Genzmer
Human Resource Specialist
805-550-0274

Salmon River Complex Incident Trainee/Trainer Data Form

Training Specialist: Robert Rivelle: Cell - 707.498.1761 - Aaron Olmos: Cell - 541.941.4268

- All Incident Trainees, including those on Firefighting Modules at your earliest opportunity complete this form and drop it off with the Training Specialist or in the box by the CTR table near the briefing stage. Prior to DEMOB, meet with the Training Specialist to close-out your training package.

A. Trainee Data

Trainee Name: _____ ICS Trainee Position: _____

Request #: (circle one: A,C,E or O) -- _____ Agency Designator (Example WY-MBF): _____

Cell / Contact # While on Incident: _____ Home Unit Position: _____

Date Assigned: _____ Fire Name / Order Number: **Salmon River Complex / KNF-5561**

Trainees home unit contact to mail your training package (Fire Chief, Training Officer):

Name: _____ Agency/Unit: _____

Agency/Unit Address: _____

City: _____ State: _____ Zip Code: _____ Phone: _____

B. Trainee Prerequisites

1. Possesses valid Red Card or agency certification card? Yes No
2. Trainee has current position task book issued by home unit? Yes No

C. Trainer/Evaluator Data Trainer / Evaluator Name: _____

ICS position on fire: _____ Agency: _____

Address (optional): _____ City: _____

State: _____ Cell / Contact While on Incident: _____

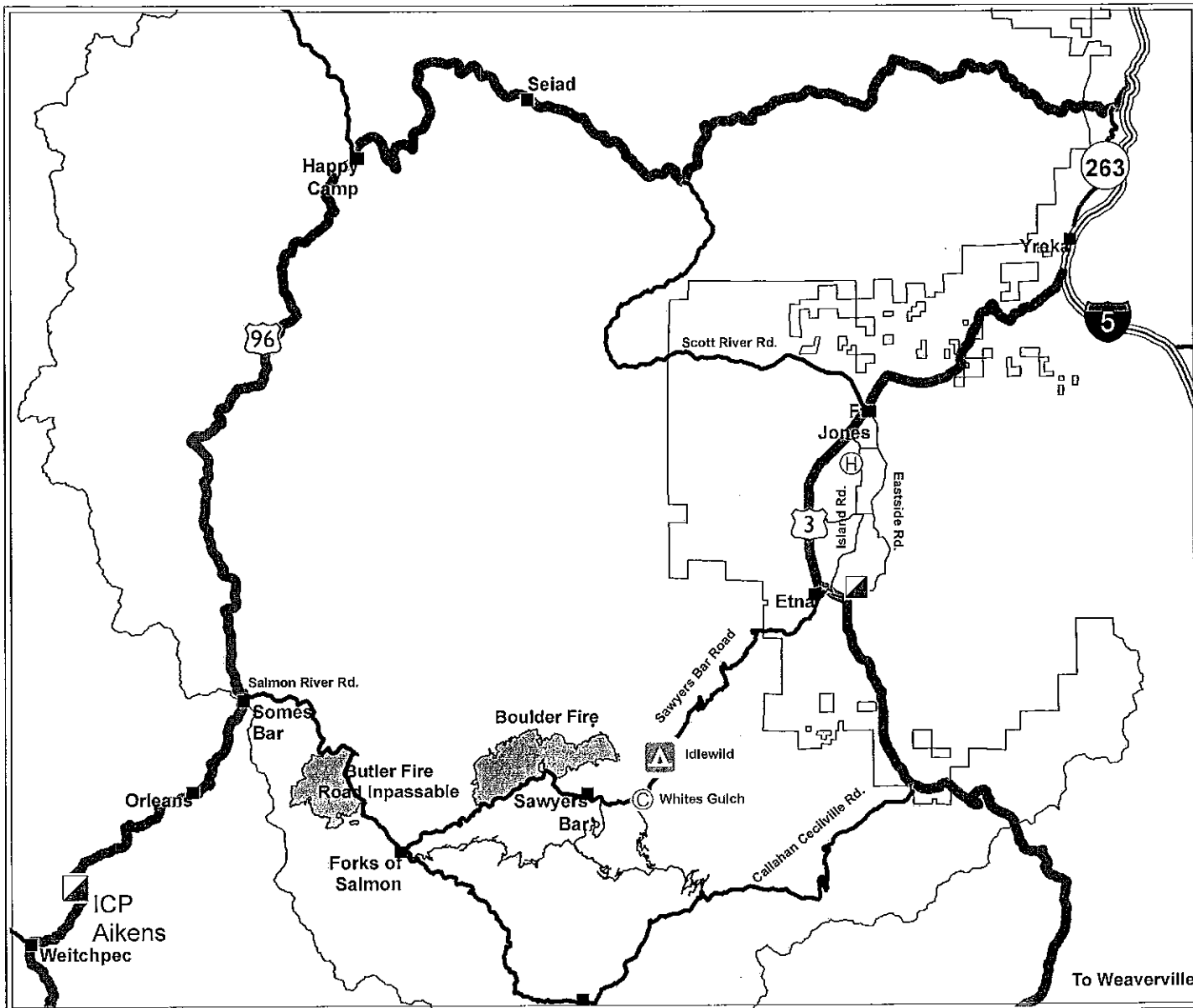
D. Trainee Goals - (2 tasks or objectives you would like to address).

1. _____

2. _____



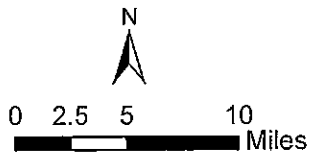
Salmon River Complex Fire Transportation Map



Driving Distances

	Yreka	Fort Jones	Etna	Sawyer's Bar	Happy Camp	Somes Bar
Yreka		17	35	58	71	109
Fort Jones	17		12	38	61	100
Etna	35	12		25	73	112
Sawyer's Bar	58	38	25		98	136
Happy Camp	71	61	73	98		38
Somes Bar	109	100	112	136	38	

* Distances assume Salmon River Road is Inpassable



- ICP
- Scott Valley Helibase
- White's Gulch
- Towns
- cal_oregon
- Fire
- KNF Boundary

