

Salmon River Complex


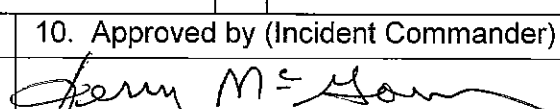


Thursday

August 15, 2013

Day 0600 - 2200
Night 2200 - 0600

CA KNF 005561

INCIDENT OBJECTIVES	1. Incident Name	2. Date Prepared	3. Time Prepared		
ICS 202	Salmon River Complex	08/14/2013	2000		
4. Operational Period					
Wednesday August 15, 2013		DAY SHIFT 0600-2200	NIGHT SHIFT 2200-0600		
5. General Control Objectives for the Incident (include alternatives)					
<p>Control Objectives:</p> <ul style="list-style-type: none"> •Keep fire North of North Fork Salmon River from Robinson Flat to Forks of the Salmon. •Keep fire South of the North Fork Salmon River from Lost Lake to Mule Bridge. •Keep fire East of Yellow Jacket Ridge north towards Morehouse Meadows. •Keep fire West of Mule Bridge and the 41N37 Road. •Provide initial attack for new fire starts on the Salmon/Scott River Ranger District north of North Fork Salmon River and within the District boundary. <p>Management Objectives:</p> <ul style="list-style-type: none"> •Provide for safety of incident personnel and the public. •Provide for protection of private lands and infrastructure within the Salmon River corridor and adjacent communities. •Provide accurate and effective fire information to the public, residents and cooperators. •Minimize impacts to natural and cultural resources by utilizing Resource Advisors and following National Direction for retardant avoidance. 					
6. General Weather					
<p>Day: Smoke stuck under an inversion until about 2 pm. Partly cloudy skies only on the highest peaks above 5000 feet. High temperatures 70-80 above 4500 feet and 85-90 along Sawyers Bar Road. Winds Westerly 5-10 gusts after 2pm 14-18 mph.</p> <p>Night: Smoke under the inversion. Overnight lows 54-58 lowest elevations but 58-64 in thermal belt between 3000-4500 feet. Winds West 5 to 10 mph through 9 pm then 5 mph Easterly overnight.</p>					
7. General Safety Message					
<p>Watch out for:</p> <ul style="list-style-type: none"> -The smoke inversion and unhealthy air quality. -Higher temperatures and crew fatigue resulting in hydration issues. -Rock and debris on 40N51 Road. One way traffic during shift change. 					
8. Attachments					
x	Organization List-ICS 203	x	Air Ops Plan ICS-220	x	Fire Weather Forecast
x	Division Assignment List-ICS 204	x	Incident Map	x	Fire Behavior Forecast
x	Communications Plan-ICS 205	x	Transportation Maps	x	Human Res./Training Message
x	Medical Plan-ICS 206	x	Safety Messages	x	Phone List
9. Prepared by (Planning Section Chief)			10. Approved by (Incident Commander)		
					

ICS Form 203 ORGANIZATION ASSIGNMENT LIST		1. INCIDENT NAME Salmon River Complex	2. DATE PREPARED 8 / 14 / 2013	3. TIME PREPARED 2000
5. INCIDENT COMMAND STAFF		4. OPERATIONAL PERIOD (DATE/TIME) 8 / 15 / 13 Day 0600-2200 Night 2200-0600		
Position	Name	9. OPERATIONS SECTION		
INCIDENT COMMANDER	Jerry McGowan / Joe Reyes (t)	CHIEF	Ron Bollier	
DEPUTY	Mike Dietrich	PLANNING OPS	Steve Parr	
SAFETY OFFICER	Jennifer Boyd / Doug McKelvey (t)			
INFORMATION OFFICER	Phelps / Gibbs (t)			
LIAISON OFFICER	Dennis Orbus / Jim Carrol (t)			
HUMAN RESOURCE SPECIALIST	Cyndie Genzmer			
6. AGENCY REPRESENTATIVES		a. BRANCH I		
AGENCY	NAME	BRANCH DIR	Chris Childers / Mike Alarid (t)	
KNF Agency Admin /Rep	Patty Grantham / Dave Hays	DIVISION	A	Frank Pingiczer / Al Goughnour(t)
Siskiyou Co.OES / CAL OES	Ron Quigley / Pat O'Bannon	DIVISION	B	Dan Lindley
CAL FIRE	Ron Bravo	DIVISION	E	Mitch Vaughn/ Kris Schroeder(t)
CDCR	Dan Belleci	DIVISION	M	Chad Cook
Salmon River Fire	Jim Bennett	DIVISION		
CHP	Tim Lawson / Janelle Bautista	DIVISION		
		b. BRANCH III		
Siskiyou Co. Sheriff	Jim Betts	BRANCH DIRECTOR	Linda Szczepanik	
Crew IARR (VA)	Willie Adams / Jim Smalls (t)	DIVISION	T	Bill Steers
Crew IARR (AR#2)	Larry Kile / Dan Belanger (t)	DIVISION	S	Thomas Smith / Matt Petersen (t)
7. PLANNING SECTION		DIVISION	V/W/ Z	Ben Banister
CHIEF	Christie Neill / Gary Montgomery	GROUP	STRUCTURE	Joe Griffin
CHIEF		GROUP		
RESOURCES UNIT	Fountain / Escalera / French (t)	GROUP	ROADS	Dan McGrew
SITUATION UNIT	Yanagisawa / Pina / Johndreau (t)	GROUP		
DOCUMENTATION UNIT	Jennifer Hinckley			
DEMOBILIZATION UNIT	Robert Ashby / Sarah Gallup	c. NIGHT		
CTSP	Jonathan Wilson	NIGHT OPS	Kathy Kirkpatrick	
TNSP	Robert Rivelle / Aaron Olmos (t)	BRANCH DIRECTOR	John Flores	
FBAN	Ben Newburn / Duane Franklin	DIVISION	NIGHT	David Cornelissen / Ben Rupert
IMET	Ryan Walbrun / Shad Keen (t)			
GISS	Hans/Roberts/Klein /Gonzales			
READ	Joe Blanchard / Kelby Whitherspoon (t)			
8. LOGISTICS SECTION		d. AIR OPERATIONS BRANCH		
CHIEF	Dan Turner	AIR OPERATIONS BR. DIR.	Jason Nava / Shawn Walters	
CHIEF	Chuck House / Jim Hogg	AIR TACTICAL GROUP SUP	Russ Gripp / Curtis Stanley	
a. SUPPORT BRANCH		AIR SUPPORT GROUP SUP	Lisa Cardoza	
SECURITY	Walter Sellers	HELICOPTER COORDINATOR		
SUPPLY UNIT	Travis Ruff			
FACILITIES UNIT	Gardner / Sabaln / Hunt			
GROUND SUPPORT UNIT	Dave Trussell / Merle Drucker			
b. SERVICE BRANCH		10. FINANCE/ADMINISTRATION SECTION		
COMMUNICATIONS UNIT	Scott LaRue	CHIEF	Rene White	
COMMUNICATIONS MANG	Blake Lister	CHIEF		
FOOD UNIT	Chuck House	TIME UNIT	Teresa Reniff / Kathy O'Hara	
RECEIVING	Frances / Alicea / Prior / Stonger	PERSONAL TIME	Hildenbrand / Madrid / Singleton (t)	
ORDERING	Burch / Shiller /Jackson(t) / Cayo (t)	COMPENSATION/CLAIMS UNIT	Lisa Dow (t)	
MEDICAL UNIT	Matt Lipson / Jim Gray (t)	COST UNIT	Roger Siemers / Robert Taylor (t)	
EQUIPMENT MANAGER	McGrew / Bollock / Schwemer	EQUIPMENT TIME	McKelvy / Ullrey	
		PROCUREMENT	Katie Pasini (t)	
PREPARED BY (RESOURCES UNIT) Melody Fountain		Melody Fountain		



Fire Weather Forecast



FORECAST NO: 10

NAME OF FIRE: Salmon River Complex

PREDICTION FOR: 0600 Thu-0600 Fri

UNIT: Klamath NF

SHIFT DATE: Thu Aug 15, 2013

SIGNED: *Pa Walk* *[Signature]* (T)

TIME AND DATE

Incident Meteorologist

FORECAST ISSUED: 2100 8/14/13

WEATHER DISCUSSION: Smoke from our fire and upstream fires will continue to have a big impact on our weather as the inversion will be strong once again. Expect quiet weather through the morning hours with heavy smoke under the inversion. A relatively stable airmass aloft will make the inversion hard to break but some weakening should occur by 2 pm. Temperatures and humidities should be similar to yesterday. The smoke and inversion strength will limit solar heating and keep temperatures within the fire cooler than the air just outside the fire lines. Watch out for this as the inversion weakens and drier and warmer air is injected inside the firelines. Ridgetop winds will be out of the West this afternoon with the strongest winds focused along Sawyers Bar Road during the afternoon and early evening hours.

Weather Forecast for Thursday: Smoke stuck under an inversion until about 2 pm. Partly cloudy skies only on the highest peaks above 5000 feet. Similar conditions to yesterday.

TEMPERATURES: High 70-80 above 4500 feet and 85-90 along Sawyers Bar Road.

HUMIDITY: Trending similar to yesterday with afternoon minimum humidities 15-20% at lower elevations below 3000 feet and 22-32% above 4500 feet including Div B and along the Tanner Ridge hand line.

20 FT WINDS:

RIDGETOP - Westerly 5-10...strongest after 2 pm with gusts 14-18 mph Div E, M, S and T

SLOPE/VALLEY - Light east through 10am then upcanyon/westerly 3-5 mph, increasing to 6-12 mph with gusts to 18 mph 2pm-8pm. Gusts to 23 mph are expected near Sawyer's Bar.

HAINES INDEX: 3 **LAL:** 1 **CWR:** 0%

STABILITY/INVERSION: Strong inversion through 2 pm...may not break if the fire stays quiet.

Thursday Night: Smoke under the inversion...mostly clear above 5000 feet.

TEMPERATURES: Overnight lows 54-58 lowest elevations but 58-64 in thermal belt between 3000-4500 feet.

HUMIDITY: Humidity 22-26% at 6 pm Div B and T along Tanner Ridge...rising to 45-50% by midnight and staying steady in the thermal belts between 3000-4500 feet. 70% recovery in lower drainages.

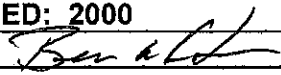
20 FT WINDS:

RIDGETOP – West 5 to 10 mph through 9 pm then 5 mph Easterly overnight.

SLOPE/VALLEY – Localized upslope winds 4 to 8 mph through 10pm Tanner Ridge becoming down-canyon 2-5 mph after 10 pm. **LAL:** 1 **CWR:** 0%

Extended Forecast: On Friday an upper trough will approach with a few degrees of cooling and more cloud cover. Thunderstorms are possible in Siskiyou County on Friday, but should stay to the east of the fire. Saturday will feature below normal temperatures and higher humidities. Warmer and drier conditions will develop on Sunday into early next week with the potential for some northeast winds along ridgetops.

FIRE BEHAVIOR FORECAST

FORECAST NUMBER: 12	TYPE OF FIRE: Wildland Fire
FIRE NAME: Salmon River Complex	OPERATIONAL PERIOD: 8/15 0600-0600
DATE ISSUED: 8/14	TIME ISSUED: 2000
UNIT: Klamath NF	SIGNED:  Ben Newburn

INPUTS

WEATHER SUMMARY: Smoke from the fires in the surrounding area will have a large impact on the weather in the fire area. Temperatures and humidities will be similar to yesterday's observations. Ridgetops winds will be westerly this afternoon and the strong diurnal flow up the North Fork of the Salmon River will occur during the afternoon and early evening hours before returning to a gentle down drainage pattern.

OUTPUTS

GENERAL: With the weather changing little from previous shifts expect. The diurnal flow that occurs every day in the North Fork of the Salmon River will set up again like clockwork. Expect up canyon/slope winds to begin by 1400 with gusts near 20 mph. Temperature and humidity values for today will yield fine fuel moisture values in the mid-single digits with the probability of ignition (P(ig)) as high as 80%. Careful consideration should be given to the depth achieved for burning operations so that the potential from the main fire is limited. Visibility will be an issue for detecting spots and for lookouts maintaining a situational awareness of the spread of fire on the landscape.

SPECIFIC:

Branch I: Conditions will remain favorable for firing and holding lines in Division B again today. Consumption of 70% of the brush canopy will be sufficient for preventing fire from reburning the stand and threatening control lines. Be wary of areas that don't have good black from the burnout where the canopy is preheated and could reburn. As the firing reaches the bottom of Division B some extreme fire behavior is likely as upslope runs in Murderers Gulch occur with high rates of spread and flame lengths exceeding 50 feet. Gravity hazards will continue to be an issue in Division A as fire releases material above the road.

Holding and mop-up efforts elsewhere in the branch will also be successful with the dry conditions leading to fuels consuming readily. Areas in the north end of the branch that have not had much suppression action will continue to exhibit a resistance to control due to the difficult terrain and the fuels being dry and receptive. Although spread will be very slow expect it to remain a nuisance.

Branch III: Adverse wind conditions on the Tanner Line will keep the threat to the line heightened once again. Opportunities with favorable conditions may occur in the late evening hours as downslope winds begin. As operations progress towards the Sawyers Bar Road expect the down canyon wind influence to override the battling winds that have been observed late in previous shifts and overnight. The potential for spots across the line and into the northwest side of Tanner Gulch will persist with a P(ig) as high as 80%. With the strong inversion and smoky conditions expect spots to be hard to detect and the potential for them to have grown to an acre or more before being noticed. Rolling material from any spot will be a significant concern for spread and safety on the steep slopes. Activity elsewhere on the branch is relatively benign with only a small area in Division S having some open line. Expect remaining activity to remain interior of control lines and to diminish through the coming shifts.

Night Branch: Expect adverse conditions on the Tanner Line through the early hours of the shift with winds blowing across the line. Humidity will remain low enough to conduct firing operations until 2300 when fine fuel moistures rise to the point that spread will require considerable effort from lighters. Fire activity on Division B, particularly the lower slopes will see an adverse wind when the down canyon winds begin in the evening leading to the potential for spotting. On Yellow Jacket Ridge expect to have winds over the ridge and into the black.

Portable RAWS in Div B Rx: 171.5000 Tx: 172.4000 Tx Tone: 146.2 Key Up Code: 5553

AIR OPERATIONS

The strong inversion will be difficult to break today and limit air operations throughout the day. The light winds will make for smooth flying but will also limit the amount of smoke dispersion that will occur today.

SAFETY

Watchout for gravity hazards on steep slopes that can cause dangerous conditions for firefighters and spread fire downhill. Post lookouts as necessary to spot these hazards in areas that are prone to rolling material.

Division Assignment List	1. Branch I	2. Division/Group A
---------------------------------	-----------------------	-------------------------------

3. Incident Name SALMON RIVER COMPLEX	4. Operational Period 08/15/13 Thursday Day Shift 0600 - 2200
---	---

5. Operations Personnel

Operations Chief	RON BOLLIER	Division/Group Supervisor	FRANK PINGICZER; AL GOUGHNOUR(t)
Operations Chief	STEVE PARR	Air Attack Supervisor	RUSS GRIPP
Branch Director	CHRIS CHILDERS; MIKE ALARID (t)	Safety Officer	JENNIFER BOYD; DOUG MCKELVEY(t)

6. Resources Assigned this Period

Strike Team/Task Force/ Resource Designator	Leader	Num of Pers.	Trans. Y/N	Drop Off PT./Time	Pick Up PT./Time
ENG3 S/T 6617C E-186 8/27	MICHAEL W CALKINS	26	N	DP2/0600	IDLEWILD/1800
ENG3 CA-SHF 311 E-4 8/15	JESSE NICHOLS	5	N	DP2/0600	IDLEWILD/1800
ENG3 T/F TNF 4660 E-42 8/16	B MELVILLE	27	N	DP2/0600	IDLEWILD/1800
WTT2 KNF 279 E-9 8/14	JASON VANCE	2	N	DP2/0600	IDLEWILD/1800
FALC NZ FALLERS #4 O-242 8/19	FERRINI / LORENZO	2	N	DP2/0600	IDLEWILD/1800
FOBS O-105 8/17	DAMON DENMAN	1	N	DP2/0600	IDLEWILD/1800
FOBS (t) O-236 8/21	MIKE ROSAN	1	N	DP2/0600	IDLEWILD/1800
REM O-219 8/19	PASQUALE / MELANEPHY	2	N	DP2/0600	IDLEWILD/1800
SOFR O-173 8/19	JOE FOWLER	1	N	DP2/0600	IDLEWILD/1800

7. Control Operations

Patrol the 01 Road from A/Z break to the fires western edge for spot fires, slop overs, roll out or threat of fire crossing the road to the south. Continue to prep structures along 01 Road. Mop up 50 feet in to reduce the threat of spot fires.

All resources in Div A are available for IA.

8. Special Instructions

Respond to new starts as directed by Branch I.
 SHF 311 available to assist Rapid Extraction Module if needed for a medical aid.
 Map and document ALL areas where burn out was implemented. Turn into OSC daily.
 Back haul all trash to Idlewild Staging.

9. Division/Group Communications Summary

Function	Frequency - RX	Frequency - TX	Tone	System	Channel	System	Channel
Command	166.3000N	170.5000N	136.5	NIFC C43	3		
Tactical	151.1375 N	151.1375 N	156.7	VTAC 11	6		
Logistics							
Air to Ground	166.5625 N	166.5625 N		A / G PRI	13		

Prepared by (Resource Unit Leader) Melody Fountain <i>Melody Fountain</i>	Approved by (Planning Section Chief) <i>[Signature]</i>	Date Prepared 08/14/13	Time Prepared 0848
--	--	---------------------------	-----------------------

Division Assignment List	1. Branch I	2. Division/Group B
	3. Incident Name SALMON RIVER COMPLEX	

4. Operational Period 08/15/13 Thursday Day Shift 0600 - 2200

5. Operations Personnel

Operations Chief	RON BOLLIER	Division/Group Supervisor	DANIEL LINDLEY
Operations Chief	STEVE PARR	Air Attack Supervisor	RUSS GRIPP
Branch Director	CHRIS CHILDERS; MIKE ALARID (t)	Safety Officer	JENNIFER BOYD; DOUG MCKELVEY(t)

6. Resources Assigned this Period

Strike Team/Task Force/ Resource Designator	Leader	Num of Pers.	Trans. Y/N	Drop Off PT./Time	Pick Up PT./Time
FEATHER RIVER IHC C-16 8/17	ROBERT DANIELS	20	N	DP1/0600	IDLEWILD/1800
BRECKENRIDGE IHC C-27 8/17	ADAM SANDERS	19	N	DP1/0600	IDLEWILD/1800
AOICC #4 T2IA C-23 8/18	CLINT DAVIS	20	N	DP1/0600	IDLEWILD/1800
FIRESTORM T2IA C-10 8/15	KEN BAILEY	20	N	DP1/0600	IDLEWILD/1800
S/T 9261G HC1 C-31 8/16	JON JONES	31	N	DP1/0600	IDLEWILD/1800
WTS3 J&D SUPPRESSION E-98 8/19	JERRY INIHAR	1	N	DP1/0600	IDLEWILD/1800
WTS2 CATTLELACK E-78 8/18	DAVID PATRICK	1	N	DP1/0600	IDLEWILD/1800
FOBS O-106 8/17	DANIEL REED	1	N	DP1/0600	IDLEWILD/1800
FOBS (t) O-234 8/20	ZEKE JONES	1	N	DP1/0600	IDLEWILD/1800
SOFR O-173 8/19	JOE FOWLER	1	N	DP1/0600	IDLEWILD/1800
SOFR O-117 8/19	WILLIAM CIRONE	1	N	DP1/0600	IDLEWILD/1800

7. Control Operations

Continue burnout operations if needed. Hold the fireline from Div B/E break to the southwest where the handline leaves the 40N51 road to contain the fire south of the 51 road. Patrol and hold handline from 51 road downhill towards Sawyers Bar Rd.

8. Special Instructions

Map and document ALL areas where burn out was implemented. Turn into OSC daily. Backhaul all trash to Idlewild Staging.

9. Division/Group Communications Summary

Function	Frequency - RX	Frequency - TX	Tone	System	Channel	System	Channel
Command	166.3000N	170.5000N	136.5	NIFC C43	3		
Tactical	154.4525 N	154.4525 N	156.7	VTAC 12	7		
Logistics							
Air to Ground	166.5625 N	166.5625 N		A / G PRI	13		

Prepared by (Resource Unit Leader) <i>Melody Fountain</i>	Approved by (Planning Section Chief) <i>Chris New</i>	Date Prepared 08/14/13	Time Prepared 0848
--	--	---------------------------	-----------------------

6

Division Assignment List	1. Branch I	2. Division/Group E
---------------------------------	-----------------------	-------------------------------

3. Incident Name SALMON RIVER COMPLEX	4. Operational Period 08/15/13 Thursday Day Shift 0600 - 2200
---	---

5. Operations Personnel			
Operations Chief	RON BOLLIER	Division/Group/Supervisor	MITCH VAUGHN
Operations Chief	STEVE PARR	Air Attack Supervisor	RUSS GRIPP
Branch Director	CHRIS CHILDERS; MIKE ALARID (t)	Safety Officer	JENNIFER BOYD; DOUG MCKELVEY(t)

6. Resources Assigned this Period						
Strike Team/Task Force/ Resource Designator	Leader	Num of Pers.	Trans. Y/N	Drop Off PT./Time	Pick Up PT./Time	
BIA EASTERN OK T2IA C-24 8/18	ALAN PRATT	19	N	DP1/0600	IDLEWILD/1800	
FS TRIBAL #1 T2IA C-25 8/18	RUPERT NOWLIN	20	N	DP1/0600	IDLEWILD/1800	
MS MSS #1 T2IA C-26 8/18	MICHAEL BURKS	20	N	DP1/0600	IDLEWILD/1800	
ENG3 S/T 5650C E-33 8/17	SHANE SANTOS	27	N	DP1/0600	IDLEWILD/1800	
DOZ2 BEN'S # 24 E-75 8/18	KEITH FLASH	1	N	DP1/0600	IDLEWILD/1800	
TFLD O-128 8/18	DANIEL HUISJEN	1	N	DP1/0600	IDLEWILD/1800	
TFLD (t) O-197 8/19	ROBERT WESOLOWSKI	1	N	DP1/0600	IDLEWILD/1800	
HEQB O-62 8/16	MIKE KNIPFEL	1	N	DP1/0600	IDLEWILD/1800	
FEMP O-211 8/19	NICHOLAS AGOSTINI	1	N	DP1/0600	IDLEWILD/1800	
FEMT O-207 8/19	MATT ANDERSON	1	N	DP1/0600	IDLEWILD/1800	
SOFR O-117 8/19	WILLIAM CIRONE	1	N	DP1/0600	IDLEWILD/1800	

7. Control Operations
 Hold and Patrol from the Div B/E break to the Div E/M break. Mop up fireline 50 feet in to prevent the threat of spot fires over the line.

8. Special Instructions
 Map and document ALL areas where burn out was implemented. Turn into OSC daily.
 GPS all handlines and turn into Situation Unit.
 Backhaul all trash to Idlewild Staging.

9. Division/Group Communications Summary							
Function	Frequency - RX	Frequency - TX	Tone	System	Channel	System	Channel
Command	166.3000N	170.5000N	136.5	NIFC C43	3		
Tactical	154.4525 N	154.4525 N	156.7	VTAC 12	7		
Logistics							
Air to Ground	166.5625 N	166.5625 N		A / G PRI	13		

Prepared by (Resource Unit Leader) Melody Fountain <i>Melody Fountain</i>	Approved by (Planning Section Chief) <i>Chris Childers</i>	Date Prepared 08/14/13	Time Prepared 0847
--	---	---------------------------	-----------------------

Division Assignment List	1. Branch I	2. Division/Group M
---------------------------------	-----------------------	-------------------------------

3. Incident Name SALMON RIVER COMPLEX	4. Operational Period 08/15/13 Thursday Day Shift 0600 - 2200
---	---

5. Operations Personnel

Operations Chief	RON BOLLIER	Division/Group Supervisor	CHAD COOK
Operations Chief	STEVE PARR	Air Attack Supervisor	RUSS GRIPP
Branch Director	CHRIS CHILDERS; MIKE ALARID (t)	Safety Officer	JENNIFER BOYD; DOUG MCKELVEY(t)

6. Resources Assigned this Period

Strike Team/Task Force/ Resource Designator	Leader	Num of Pers.	Trans. Y/N	Drop Off PT./Time	Pick Up PT./Time
S/T 9241G HC1 C-3 8/14	JAN SMUTZ	29	N	DIV M/S	IDLEWILD/1800
AOICC #3 T2IA C-22 8/18	JUSTIN ROSE	20	N	DIV M/S	IDLEWILD/1800
ENG3 CO-WESCOTT 512 E-194 8/27	BRENDEN HOGLUND	4	N	DIV M/S	IDLEWILD/1800
WTT1 SCOTT VALLEY 1537 E-11 8/27	WILLIAMS	1	N	DIV M/S	IDLEWILD/1800
TFLD O-246 8/21	DANNY MCCABE	1	N	DIV M/S	IDLEWILD/1800
FEMP O-212 8/19	ROBERT TELLAM	1	N	DIV M/S	IDLEWILD/1800
FEMT O-209 8/19	NATHAN MENTH	1	N	DIV M/S	IDLEWILD/1800
SOFR O-172 8/20	DERRICK HECKMAN	1	N	DIV M/S	IDLEWILD/1800
SOFR (t) O-198 8/20	MICHAEL TYRRELL	1	N	DIV M/S	IDLEWILD/1800
READ O-283 8/23	JUSTIN ROBBINS	1	N	DIV M/S	IDLEWILD/1800
READ (t) O-306 8/27	KELBY WITHERSPOON	1	N	DIV M/S	IDLEWILD/1800

7. Control Operations

Mop up 50 feet in, patrol and hold fireline so fire does not spread to the North.

8. Special Instructions

Backhaul all trash to Idlewild Staging.

9. Division/Group Communications Summary

Function	Frequency - RX	Frequency - TX	Tone	System	Channel	System	Channel
Command	166.3000N	170.5000N	136.5	NIFC C43	3		
Tactical	158.7375 N	158.7375 N	156.7	VTAC 13	8		
Logistics							
Air to Ground	166.5625 N	166.5625 N		A / G PRI	13		

Prepared by (Resource Unit Leader) Melody Fountain <i>Melody Fountain</i>	Approved by (Planning Section Chief) <i>[Signature]</i>	Date Prepared 08/14/13	Time Prepared 0847
--	--	---------------------------	-----------------------

Division Assignment List	1. Branch III	2. Division/Group S
---------------------------------	-------------------------	-------------------------------

3. Incident Name SALMON RIVER COMPLEX	4. Operational Period 08/15/13 Thursday Day Shift 0600 - 2200
---	---

5. Operations Personnel			
Operations Chief	RON BOLLIER	Division/Group Supervisor	THOMAS SMITH; MATT PETERSEN (t)
Operations Chief	STEVE PARR;	Air Attack Supervisor	RUSSELL GRIPP
Branch Director	LINDA SZCZEPANIK	Safety Officer	JENNIFER BOYD; DOUG MCKELVEY(t)

6. Resources Assigned this Period					
Strike Team/Task Force/ Resource Designator	Leader	Num of Pers.	Trans. Y/N	Drop Off PT./Time	Pick Up PT./Time
VICC # 2 T2IA C-28 8/21	STEVEN HUBNER	21	N	DP13/0600	IDLEWILD/1800
VICC # 3 T2IA C-29 8/21	MARK RAGAN	20	N	DP13/0600	IDLEWILD/1800
ENG3 S/T 4601C E-135 8/20	PHILLIP WESTON	27	N	DP13/0600	IDLEWILD/1800
WTS2 CATTLELACK E-161 8/21	VIRGIL HARDY	1	N	DP13/0600	IDLEWILD/1800
DOZ2 BERRYHILL # 713 E-73 8/18	ERIC DURDEN	2	N	DP13/0600	IDLEWILD/1800
DOZ2 NORTHSTATE # 72 E-72 8/18	TROY BURGER	2	N	DP13/0600	IDLEWILD/1800
HEQB O-249 8/21	RYAN SOUTHWICK	1	N	DP13/0600	IDLEWILD/1800
FALC PRO PLUS O-243 8/20	WOODMAN / HOLLOWAY	2	N	DP13/0600	IDLEWILD/1800
FALC PRO PLUS O-244 8/20	PORTER / CAMPBELL	2	N	DP13/0600	IDLEWILD/1800
FALC O-245 8/20	SHAULIS / VAUGHAN	2	N	DP13/0600	IDLEWILD/1800
TFLD O-260 8/22	CHAD COOK	1	N	DP13/0600	IDLEWILD/1800
TFLD (t) O-262 8/22	RANDAL FRISBEE	1	N	DP13/0600	IDLEWILD/1800
FEMP O-213 8/19	BRYAN MATHENA	1	N	DP13/0600	IDLEWILD/1800
FEMT O-210 8/19	JONATHAN PITTS	1	N	DP13/0600	IDLEWILD/1800
SOFR O-25 8/17	JONATHAN LEE	1	N	DP13/0600	IDLEWILD/1800

7. Control Operations
 Patrol, hold and mop up previous days burn out. Improve handline as needed ahead of planned burn outs. Burn out if necessary resources become available from the 45 road towards the 33 road.

8. Special Instructions
 Backhaul all trash and supplies to Idlewild Staging.
 GPS all Handlines and turn into situation unit.

9. Division/Group Communications Summary							
Function	Frequency - RX	Frequency - TX	Tone	System	Channel	System	Channel
Command	166.6125 N	168.4000 N	136.5	NIFC C4	1		
Tactical	166.7750 N	166.7750 N	136.5	NIFC T-6	5		
Logistics							
Air to Ground	166.5625 N	166.5625 N		A / G PRI	13		

Prepared by (Resource Unit Leader) Melody Fountain <i>Melody Fountain</i>	Approved by (Planning Section Chief) <i>Christie Kern</i>	Date Prepared 08/14/13	Time Prepared 0847
--	--	---------------------------	-----------------------

Division Assignment List	1. Branch III	2. Division/Group T
---------------------------------	-------------------------	-------------------------------

3. Incident Name SALMON RIVER COMPLEX	4. Operational Period 08/15/13 Thursday Day Shift 0600 - 2200
---	---

5. Operations Personnel

Operations Chief	RON BOLLIER	Division/Group Supervisor	BILL STEERS; KRIS SCHROEDER (t)
Operations Chief	STEVE PARR	Air Attack Supervisor	RUSS GRIPP
Branch Director	LINDA SZCZEPANIK	Safety Officer	JENNIFER BOYD; DOUG MCKELVEY(t)

6. Resources Assigned this Period

Strike Team/Task Force/ Resource Designator	Leader	Num of Pers.	Trans. Y/N	Drop Off PT./Time	Pick Up PT./Time
KLAMATH IHC C-44 8/17	JOHNNY CLEM	20	N	DP13/1000	IDLEWILD/0200
MENDOCINO IHC C-46 8/28	JON TISHNER	20	N	DP13/0600	IDLEWILD/1800
ELK MTN IHC C-47	CHEVEYO MUNK	20	N	DP13/0600	IDLEWILD/1800
ENG3 YNP 31 E-70 8/18	AARON LUDWIG	5	N	DP13/0600	IDLEWILD/1800
PACK STRING # 1	ELLEN ANDREWS	2	N	DP13/0600	IDLEWILD/1800
PACK STRING # 2	MARK HENDRICKSON	2	N	DP13/0600	IDLEWILD/1800
FELB O-35 8/16	MARK GIBBONS	1	N	DP13/0600	IDLEWILD/1800
FELB(t) O-66 8/17	CHAD PLUMMER	1	N	DP13/0600	IDLEWILD/1800
TFLD	ROY FREITAS	1	N	DP13/0600	IDLEWILD/1800
FOBS O-235 8/20	ARON KORMOUT	1	N	DP13/0600	IDLEWILD/1800
FOBS O-108 8/16	PATRICK LOOKABAUGH	1	N	DP13/0600	IDLEWILD/1800
FEMP O-214 8/19	DOUG SNAWDER	1	N	DP13/0600	IDLEWILD/1800
FEMT O-208 8/19	JESSE BARNES	1	N	DP13/0600	IDLEWILD/1800
SOFR O-116 8/17	RENEE KUEHNER	1	N	DP13/0600	IDLEWILD/1800
SOFR (t) O-237 8/19	TERRY WILLIAMSON	1	N	DP13/0600	IDLEWILD/1800
UNI-ENGINE - KLUMP - E-181 8/25	3 KLUMP PUMPS		N	DP13/0600	IDLEWILD/1800

7. Control Operations

Burnout from previous day's fire edge to the SW down Tanner Ridge. Patrol, hold and mopup previous days burn out to prevent the threat of spot fires over the Tanner line.

8. Special Instructions

Map and document ALL areas where burn out was implemented. Turn into OSC daily.
 GPS all handlines and turn into Situation Unit.
 Backhaul all trash and supplies to Idlewild Staging.
Klamath IHC - Swing shift starting at 1000 - 0200.

9. Division/Group Communications Summary

Function	Frequency - RX	Frequency - TX	Tone	System	Channel	System	Channel
Command	166.6125 N	168.4000 N	136.5	NIFC C4	1		
Tactical	166.7250 N	166.7250 N	136.5	NIFC T-5	4		
Logistics							
Air to Ground	166.5625 N	166.5625 N		A / G PRI	13		

Prepared by (Resource Unit Leader) <i>Melody Fountain</i>	Approved by (Planning Section Chief) <i>[Signature]</i>	Date Prepared 08/14/13	Time Prepared 0847
--	--	----------------------------------	------------------------------

Division Assignment List	1. Branch III	2. Division/Group V/W/Z
---------------------------------	-------------------------	-----------------------------------

3. Incident Name SALMON RIVER COMPLEX	4. Operational Period 08/15/13 Thursday Day Shift 0600 - 2200
---	---

5. Operations Personnel

Operations Chief	RON BOLLIER	Division/Group Supervisor	BEN BANISTER
Operations Chief	STEVE PARR	Air Attack Supervisor	RUSS GRIPP
Branch Director	LINDA SZCZEPANIK	Safety Officer	JENNIFER BOYD; DOUG MCKELVEY(t)

6. Resources Assigned this Period

Strike Team/Task Force/ Resource Designator	Leader	Num of Pers.	Trans. Y/N	Drop Off PT./Time	Pick Up PT./Time
ENG3 S/T PNF 3660C E-41 8/18	COTTINGHAM / HAWE (t)	25	N	DP5/0600	IDLEWILD/1800
ENG6 FIRESTORM 9906 E-71 8/17	BRUCE MELAIREI	3	N	DP5/0600	IDLEWILD/1800
CHIP3 FIRESTORM 2 E-81 8/18	DAVE WILLS	2	N	DP5/0600	IDLEWILD/1800
TFLD O-127 8/17	PAT DAGGITT	1	N	DP5/0600	IDLEWILD/1800
SOFR O-80.47 8/17	JOE PASTORE	1	N	DP5/0600	IDLEWILD/1800

7. Control Operations

Patrol Sawyers Bar 01 Road to Sawyers Bar for threats of fire crossing the road to the south. Lay hose up handline on Tanner Ridge from Jackass Gulch to the NE and prep Jackass Gulch for holding operations to prevent the fire from spotting over Jackass Gulch. Help Div T with holding operations.

8. Special Instructions

Map and document ALL areas where burn out was implemented. Turn into OSC daily. Backhaul all trash to Idlewild Staging.

9. Division/Group Communications Summary

Function	Frequency - RX	Frequency - TX	Tone	System	Channel	System	Channel
Command	166.6125 N	168.4000 N	136.5	NIFC C4	1		
Tactical	151.1375 N	151.1375 N	156.7	VTAC 11	6		
Logistics							
Air to Ground	166.5625 N	166.5625 N		A / G PRI	13		

Prepared by (Resource Unit Leader) Melody Fountain <i>Melody Fountain</i>	Approved by (Planning Section Chief) <i>Banister</i>	Date Prepared 08/14/13	Time Prepared 0847
--	---	---------------------------	-----------------------

Division Assignment List	1. Branch	2. Division/Group Road Group
---------------------------------	-----------	--

3. Incident Name SALMON RIVER COMPLEX	4. Operational Period 08/15/13 Thursday Day Shift 0600 - 2200
---	---

5. **Operations Personnel**

Operations Chief	RON BOLLIER	Leader	DAN MCGREW
Operations Chief	STEVE PARR	Air Attack Supervisor	RUSS GRIPP
Branch Director	CHRIS CHILDERS; MIKE ALARID (t)	Safety Officer	JENNIFER BOYD; DOUG MCKELVEY(t)

6. **Resources Assigned this Period**

Strike Team/Task Force/ Resource Designator	Leader	Num of Pers.	Trans. Y/N	Drop Off PT./Time	Pick Up PT./Time
WTS2 CATTLELACK E-77 8/17	BOB BUCK	1	N	White Gulch/0600	Idlewild/1800
WTS2 HARRIS # 784 E-79 8/17	ELDON CALDWELL	1	N	White Gulch/0600	Idlewild/1800
WTS2 BERRYHILL E-162 8/22	COLE BERRYHILL	1	N	White Gulch/0600	Idlewild/1800
WTS2 BRYANT E-163 8/22	EARL BRYANT	1	N	White Gulch/0600	Idlewild/1800
WTS2 DARRAH #949 E-164 8/22	GARY QUINONES	1	N	White Gulch/0600	Idlewild/1800
WTS2 DARRAH #113 E-165 8/22	WAYNE VIRAG	1	N	White Gulch/0600	Idlewild/1800
WTS2 DARRAH #950 E-166 8/22	KEITH DARRAH	1	N	White Gulch/0600	Idlewild/1800
WTS2 DARRAH #598 E-167 8/22	TAMMY QUINONES	1	N	White Gulch/0600	Idlewild/1800
WTS2 DARRAH #597 E-168 8/22	STAN CARGO	1	N	White Gulch/0600	Idlewild/1800
GRADER JOHNSON E-58 8/17	JOHNATON FERREIRA	2	N	White Gulch/0600	Idlewild/1800

7. **Control Operations**

Work with Ground Support to continue road work on 40N51 Road on Yellow Jacket Ridge from the 1C01 Road (01 Road) to Olsen Meadows. Support Divisions with water if required.

8. **Special Instructions**

9. **Division/Group Communications Summary**

Function	Frequency - RX	Frequency - TX	Tone	System	Channel	System	Channel
Command	166.6125 N	168.4000 N	136.5	NIFC C4	1		
Tactical							
Logistics							
Air to Ground	166.5625 N	166.5625 N		A / G PRI	13		

Prepared by (Resource Unit Leader) Melody Fountain <i>Melody Fountain</i>	Approved by (Planning Section Chief) <i>Christie Reitz</i>	Date Prepared 08/14/13	Time Prepared 0847
--	---	---------------------------	-----------------------

12

Division Assignment List	1. Branch III	2. Division/Group Structure Group
---------------------------------	-------------------------	---

3. Incident Name SALMON RIVER COMPLEX	4. Operational Period 08/15/13 Thursday Day Shift 0600 - 2200
---	---

5. **Operations Personnel**

Operations Chief	RON BOLLIER	Division/Group Supervisor	JOE GRIFFIN / CHUCK FRANK
Operations Chief	STEVE PARR	Air Attack Supervisor	RUSS GRIPP
Branch Director	LINDA SZCZEPANIK	Safety Officer	JENNIFER BOYD; DOUG MCKELVEY(t)

6. **Resources Assigned this Period**

Strike Team/Task Force/ Resource Designator	Leader	Num of Pers.	Trans. Y/N	Drop Off PT./Time	Pick Up PT./Time
ENG3 4-83 E-155 8/23	BRIAN BLANCHARD	6	N	SAWYERS BAR/0600	IDLEWILD/1800
WTS2 ALLIED WATER E-76 8/16	HANK BOUDREAU	1	N	SAWYERS BAR/0600	IDLEWILD/1800
TFLD O-126 8/18	BRIAN DELASANTOS	1	N	SAWYERS BAR/0600	IDLEWILD/1800
TFLD (t) O-241 8/19	JOSH SCHMALENBERGER	1	N	SAWYERS BAR/0600	IDLEWILD/1800
STPS O-190	RANGER DORN	1	N	SAWYERS BAR/0600	IDLEWILD/1800

7. **Control Operations**

Continue prep work around structures and run sprinklers in Sawyers Bar and Idlewild 3 times each day. Keep water sources filled.

8. **Special Instructions**

Map and document ALL areas where burn out was implemented. Turn into OSC daily.
Backhaul all trash to Idlewild Staging.

9. **Division/Group Communications Summary**

Function	Frequency - RX	Frequency - TX	Tone	System	Channel	System	Channel
Command	166.6125 N	168.4000 N	136.5	NIFC C4	1		
Tactical	151.1375 N	151.1375 N	156.7	VTAC 11	6		
Logistics							
Air to Ground	166.5625 N	166.5625 N		A / G PRI	13		

Prepared by (Resource Unit Leader) <i>Melody Fountain</i>	Approved by (Planning Section Chief) <i>Charlie Reed</i>	Date Prepared 08/14/13	Time Prepared 0847
--	---	---------------------------	-----------------------

Division Assignment List	1. Branch NIGHT	2. Division/Group NIGHT
---------------------------------	---------------------------	-----------------------------------

3. Incident Name SALMON RIVER COMPLEX	4. Operational Period 08/15/13 Thursday Night Shift 1800 - 0600
---	---

5. Operations Personnel			
Operations Chief	KATHY KIRKPATRICK	Division	EAST BEN RUPERT
Operations Chief		Division	WEST DAVID CORNELSSEN
Branch Director	JOHN FLORES	Safety Officer	JENNIFER BOYD; DOUG MCKELVEY(t)

6. Resources Assigned this Period					
Strike Team/Task Force/ Resource Designator	Leader	Num of Pers.	Trans. Y/N	Drop Off PT./Time	Pick Up PT./Time
UKONOM IHC		20	N	SAWYERS BAR /1800	IDLEWILD / 0600
S/T 9241G HC1 C-3 8/14	JAN SMUTZ	29	N	SAWYERS BAR /1800	IDLEWILD / 0600
S/T 9261G HC1 C-31 8/16	JON JONES	31	N	SAWYERS BAR /1800	IDLEWILD / 0600
TALLAC T2IA C-11 8/16	AARON GROVE	20	N	SAWYERS BAR /1800	IDLEWILD / 0600
ENG3 S/T 4648C E-185 8/26	LEE SANDS	27	N	SAWYERS BAR /1800	IDLEWILD / 0600
ENG3 S/T XBU 3001C E-149 8/17	STEVE HARRISON	17	N	SAWYERS BAR /1800	IDLEWILD / 0600
SALMON T/F #1 TFLD O-59 8/17	JOHN STEBNER	1	N	SAWYERS BAR /1800	IDLEWILD / 0600
ENG3 - 3130 E-188 8/20	JAMIE JALVING	5	N	SAWYERS BAR /1800	IDLEWILD / 0600
ENG6 - E522 E-184 8/21	CHAD LORTA	3	N	SAWYERS BAR /1800	IDLEWILD / 0600
ENG6 - E611 E-187 8/21	AARON SALAZAR	5	N	SAWYERS BAR /1800	IDLEWILD / 0600
ENG6 - E552 E-189 8/21	LEO HOLLEY	3	N	SAWYERS BAR /1800	IDLEWILD / 0600
ENG6 - E5261 E-190 8/21	RICHARD KINDELAY	3	N	SAWYERS BAR /1800	IDLEWILD / 0600
ENG6 - E5264 E-192 8/26	PETER PAXSON	3	N	SAWYERS BAR /1800	IDLEWILD / 0600
WTT1 SCOTT VALLEY 1537 E-11 8/27	COSTELLO	1	N	SAWYERS BAR /1800	IDLEWILD / 0600
TFLD O-125 8/18	ERIK ACKER	1	N	SAWYERS BAR /1800	IDLEWILD / 0600
SOF2 O-26 8/16	MARIO MARQUEZ	1	N	SAWYERS BAR /1800	IDLEWILD / 0600
SOF2 O-221 8/20	JAMES CHARD	1	N	SAWYERS BAR /1800	IDLEWILD / 0600

7. Control Operations

Support firing operations as needed or requested.

8. Special Instructions

Ensure that all resources are on the appropriate Night Branch Tactical.
Backhaul all trash to Idlewild Staging.

9. Division/Group Communications Summary							
Function	Frequency - RX	Frequency - TX	Tone	System	Channel	System	Channel
Command	166.6125 N	168.4000 N	136.5	NIFC C4	1		
Tactical West	154.4525 N	154.4525 N	156.7	VTAC 12	7		
Tactical East	166.7750 N	166.7750 N	136.5	NIFC T-6	5		
Air to Ground	166.5625 N	166.5625 N		A / G PRI	13		
Prepared by (Resource Unit Leader) Melody Fountain <i>Melody Fountain</i>		Approved by (Planning Section Chief) <i>[Signature]</i>			Date Prepared 08/14/13	Time Prepared 0848	

AIR OPERATIONS SUMMARY

PREPARED BY: Jason Nava

PREPARED DATE/TIME: 8/14/13 2000

1. INCIDENT NAME: Salmon River Complex		2. OPERATIONAL PERIOD DATE: 8/15/13 DAY START TIME: 0700 END TIME: 2100 SUNRISE: 0625 SUNSET: 2006							
3. REMARKS (Safety Notes, Hazards, Air Operations Special Equipment., etc.): <i>Visibility use caution see and avoid Identify known flight routes in and out of Heilibase Be aware of rapidly changing smoke conditions Be aware of fixed wing, use IP's identified and communicated by ATGS Reference hazard map TFR Frequency 120.0250 New TFR</i>		4. MEDEVAC A/C: 527, 503				5. TFR: COVERING BUTLER FIRE AND SALMON RIVER COMPLEX TFR#3/9102 Altitude: 11,000= MSL Frequency: 120.0250 RX/TX			
		6. PERSONNEL		7. FREQUENCIES		8. FIXED-WING		9. HELICOPTERS (Use Additional Sheets As Necessary)	
AOBD: Jason Nava	Phone: 949-812-8755	AIR/AIR FW:	AM: 120.0250	FIM: 169.2000	Airtankers	# Avail / Type/ Make-Model / FAA # / Base(s)	Order as needed		
ASGS: Lisa Cardoza	949-616-4226 951-333-7458	AIR/AIR RW:	134.625		Leadplanes	Order as needed			
ATGS: Russ Gripp	530-598-4172	AIR/GROUND PRIMARY		166.5625	Base FAX #:				
ATGS: Curtis Stanley	530-598-4191	AIR/GROUND SECONDARY	FIRING	169.1250	ATGS Aircraft	AA507, AA05, AA17V, AA69J (unavailable)			
HEB1: Jim Gould	530-598-4132	COMMAND	NIFC C4 Tx Tone 136.5 Rx 166.6125 Tx 168.4000		Other	E-195 Yreka crash rescue			
HEB (t) Ira Graves	707-327-7554	DECK FREQ:	163.100	163.100					
HILCO: Phil Hawkins	530-604-8644	TOLC FREQ:							
Yreka	530-842-3380								

AIR OPERATIONS SUMMARY

Prepared By: Dennis Kuster

Prepared Date: 8/14/2013

Prepared Time: 21:30

1. INCIDENT NAME: Butler	2. OPS PERIOD DATE: 8/15/2013	START TIME: 0900	END TIME: 2100	SUNRISE: 0624	SUNSET: 2014
3. REMARKS (Safety Notes, Hazards, Air Operations, Special Equipment, etc.): Watch for wires in the Salmon river canyon. Beware of rapidly changing VFR conditions due to smoke. Stay ready for PSD operations. Avoid no-fly zone over Klamath and Salmon river confluence unless unsafe.					
4. READY ALERT AIRCRAFT MEDEVAC- TBD I.A. - 512			5. TFR #: 3/9102 Altitude: 11,000' MSL Frequency: 120.0250		

6. PERSONNEL NAME		PHONE #	7. FREQUENCIES		AM	FM	8. FIXED-WING- Type/ Make-Model/ N#/ Base	
AOBD	Dennis Kuster	209-352-0855	AIR/ AIR FW	120.0250			AIRTANKERS - Order as needed	
ASGS	Scott Plue	208-661-6619	AIR/ AIR RW	132.2750			LEAD PLANES- Order as needed	
ATGS	Carl Piper	530-295-7273	AIR/ AIR RW- FF		163.1500		ATGS AIRCRAFT- AA1176Z AA690FD	
ATGS	Joel Lane	559-310-9430	AIR/ GROUND	Command	171.5375			
ATGS(T)	Danny Williams	406-853-5746		Tactical	171.1375			
HEB1	Brad Bernardy	601-540-6528	COMMAND	tx	168.0750		H507 Cobra Shared resource between Butler and	
HEB1 (T)				tx	170.4250		Salmon Fires	
Helibase	Phone	530-625-4617	DECK		163.100			
	FAX	530-625-4620	TOLC		163.100			
Air Ops Desk	Phone	877-353-6938	AERIAL FIRING		167.9000		OTHER FW AIRCRAFT-	

9. HELICOPTERS (Use Additional Sheets as Necessary)

FAA N#	T	MAKE/ MODEL	BASE	AVAIL	START	REMARKS	FAA N#	T	MAKE/ MODEL	BASE	AVAIL	START	REMARKS
192CH	1	BV107	Hoopla	0800				Y					
HT 701	1	S61	Hoopla	0800									
512	2	Bell 205A1++	Hoopla	0800									
514	2	Bell 212HP	Hoopla	0800									
TBD	2	Bell 212HP	Hoopla	0800									
507	2	Bell 209	Scott Valley	0800		Shared							
TBD	3	Bell	Hoopla	0800									

10. TASK/ MISSION/ ASSIGNMENT (Type/ function includes: Air Tactical, Retardant, Recon, Personnel Transport, Bucket Operations, SAR, etc.)	NAME OF PERSONNEL OR CARGO (if applicable) or instructions for tactical aircraft	MISSION START	FLY FROM	FLY TO
Water Dropping		As Needed		
Recon		As Needed		
Firing, PSD		As Needed		
Cargo		As Needed		

S A F E T Y M E S S A G E

Salmon River Complex

August 15, 2013

LOOKOUTS, COMMUNICATIONS, ESCAPE ROUTES, SAFETY ZONE

We Need all this to perform our job safely, it's up to everyone!!

Weather Environment

- Inversion still prominent factor affecting fire behavior. Watch out for increase fire behavior if your piece of the line gets clear air.
- Air quality is Very Unhealthy in Sawyers Bar. Watch crew members for signs of distress, especially those with a respiratory history. Contact Medical if you have any issues or need support.

Fireline:

- **Hydration** is becoming critical with higher temps and crew fatigue. Be alert to heat stress in yourself and others. Any flu like symptoms in your crew leave, them in camp
- **Crew briefings** must include LCES prior to engagement. Consider smoke and visibility when placing lookouts.
- **Mop Up**—wear eye protection
- **Rocks and debris coming down Sawyers Bar Road in Div A.**

Stress Reactions:

- Focusing on small tasks but ignoring the big picture.
- Accepting increased risk as completion of the task gets near.

Transportation issues:

- Rock and debris slide on 40N51 Road in Div A. More could come down.
HEADS UP AT ALL TIMES
- Roads may close periodically throughout the day. Have a backup plan.
- Lights, and seatbelts on at all times.
- Watch out around **EVERY TURN!!**

Prepared by: Jennifer Boyd/Doug McKelvey Safety Officers

Date: 8/14/13

MEDICAL PLAN 206 ICS	1. INCIDENT NAME Salmon River Complex	2. DATE PREPARED August 14, 2013	3. TIME PREPARED 1800	4. OPERATIONAL PERIOD August 15-16 2013 0600-2200/2200-0600
--------------------------------	--	-------------------------------------	--------------------------	---

5. INCIDENT MEDICAL AID STATIONS

MEDICAL AID STATIONS	LOCATION	PARAMEDICS	
		YES	NO
Frontline Medical Trailer	Whites Gulch Base, Sawyers Bar CA	X	
Etna ICP	Etna, CA	X	

6. TRANSPORTATION

A. AMBULANCE SERVICES

NAME	LOCATION	PHONE	PARAMEDICS	
			YES	NO
Etna Ambulance	Etna, CA	530-842-3515 YICC	X	
Salmon River VFD	Sawyers Bar, CA	530-842-3515 YICC		X

B. INCIDENT AMBULANCES

NAME	LOCATION	PARAMEDICS	
		YES	NO
Mt. Shasta Ambulance Medic -75	Placed by Safety	X	

C. MEDIVAC SERVICES

NAME	LOCATION	PHONE	Hoist	ALS	BLS
CHP copter H14	Redding, CA	530-842-3515 YICC	X	X	
Cal Fire H102	Neeland, CA	530-842-3515 YICC	X		X

7. HOSPITALS

NAME	ADDRESS	TRAVEL TIME		PHONE	HELIPAD		BURN CTR	
		AIR	GRND		YES	NO	YES	NO
		Fairchild Medical CTR N 41 43.13 x W 122 38.69	444 Bruce Street Yreka, CA		30 min	1.5 hours	530-841-6259	x
Mercy Medical CTR N 40 35.12 x W 122 23.83	2175 Rosaline Ave Redding, CA Level 2 Trauma Center	1	3.5	530-225-6000	x			X
UC Davis Medical CTR N 38 33.3 x W 121 27.3	2015 Stocton Ave. Sacramento, CA	2	8	916-734-3790	X		X	

8. MEDICAL EMERGENCY PROCEDURES

LINE MEDICAL EMERGENCY:

Crew Supervisor to contact Division Supervisor/Operations with patient complaint/condition and location.

Division Supervisor/Operations contacts communications:

- Division Supervisor/Operations to use "Injury or incident communication protocol" on next page
- Division Supervisor/Operations will run medical emergency on command channel
- Communications contacts Medical Unit Leader on Command channel or (949)812-8695
- Medical Unit Leader will:
 1. Have communications dispatch ground/air transport resources
 2. Notify receiving hospital of injury status.
 3. Develop primary and contingency transport plan
 4. Notify Safety, Logistics and Operations
 5. Contact YICC for notification of emergency. (530)842-3515


CAMP MEDICAL EMERGENCY:

Notify Communications of camp emergency

Communications contacts Medical Unit Leader (949)812-8695 with patient complaint/condition and location.

- Medical Unit contacts:
 - Safety
 - Logistics
 - Operations
- Medical Unit Leader will:
 1. Have communications dispatch ground/air transport resources
 2. Notify receiving hospital of injury status.
 3. Develop primary and contingency transport plan

206 ICS

9. PREPARED BY: (Medical Unit Leader)

 Matthew Lipson MEDL / Jim Gray MEDL (T)

10. REVIEWED BY: (Safety Officer)

 Jennifer Boyd SOF1

Injury or Incident Communications Protocol

DECLARE: Medical Emergency or Non-emergency Medical transport

Best transport method: Ambulance Helicopter Vehicle

Patient Stable or Unstable? _____

Location _____

Situation _____

Any special equipment required _____

Number of injured _____ Type of injuries _____

Closest pick up point (DP, Helispot) _____

LOC _____ Resp. _____ Pulse _____ BP _____ Weight _____

Injury _____

Medical History/Allergies _____

Air Transportation Triage

	Ground or Air Ambulance to Hosp.	Transport to Med Unit
Mechanism	Hit by a falling tree or large branch Fall of 10' or more Insect bite with shortness of breath Signs of heat stroke (hot, dry, disoriented) Burn Injury greater than 1% body area	Minor dehydration Cut or laceration with bleeding controlled Minor bites and Stings Minor burns
Area Injured	Significant Blunt or Penetrating Trauma to Head, Neck, Chest, Abdomen or pelvis Any Arm or Leg fracture above the Joint	Minor blunt trauma Minor penetrating trauma Extremity sprains and strains Simple fracture below elbow or knee
Symptoms	Disoriented Chest Pain or Shortness of Breath Weak or absent radial pulse Pale, cold and sweating	Alert and oriented No shortness of breath Good pulses

Day/Night approved Medivac Sites

H-1	Forks of Salmon	N 41 15.60 x W 123 19.66
H-2	Sawyers Bar	N 41 17.84 x W 123 07.82
H-3	Idlewild Camp	N 41 19.61 x W 123 03.78

If air or ground ambulance is DELAYED:

Package and transport patient to rendezvous with Ambulance. Re-route EMS helicopter to rendezvous point as appropriate.

If Declaring an "Incident within the Incident"

The closest DIVS will respond to manage the incident. They are responsible for giving an accurate size up, ensuring scene safety, setting priorities and initiating an appropriate response.

The closest Safety Officer and Line EMS will respond to the scene to assist the Branch Director or DIVS. Secure site and begin initial investigation when situation is stabilized.

INCIDENT RADIO COMMUNICATIONS PLAN		Incident Name SALMON RIVER COMPLEX CA-KNF 005561		Date/Time Prepared 08/14/13 1930 HRS.		Operational Period Date/Time DAY & NIGHT SHIFT 08/15/13			
Only frequencies listed on this 205 are authorized for use on this incident.				Hand programmers accept all responsibility for the use of unauthorized frequencies.					
Ch #	Function	Channel Name	Assignment	RX Freq N or W	RX Tone	TX Freq N or W	TX Tone	Mode	Remarks
1	COMMAND	NIFC C4	BRANCH III	166.6125 N	Tone 4 136.5	168.4000 N	Tone 4 136.5	A	"SALMON COMMUNICATIONS" EDDY GULCH LOOKOUT (LINKED TO C-11 & C-43)
2	COMMAND	NIFC C11	ICP / SCOTT VALLEY HELIBASE	170.6875 N	Tone 4 136.5	166.5750 N	Tone 4 136.5	A	"SALMON COMMUNICATIONS" ETNA MOUNTAIN (LINKED TO C-4 & C-43)
3	COMMAND	NIFC C43	BRANCH I	166.3000 N	Tone 4 136.5	170.5000 N	Tone 4 136.5	A	"SALMON COMMUNICATIONS" BLUE RIDGE LOOKOUT (LINKED TO C-4 & C-11)
4	TACTICAL	NIFC T-5	DIVISION T	166.7250 N	Tone 4 136.5	166.7250 N	Tone 4 136.5	A	
5	TACTICAL	NIFC T-6	DIVISION S (NIGHT EAST)	166.7750 N	Tone 4 136.5	166.7750 N	Tone 4 136.5	A	
6	TACTICAL	VTAC 11	DIVISION A / V / W / Z & STRUCTURE GROUP	151.1375 N		151.1375 N	Tone 6 156.7	A	
7	TACTICAL	VTAC 12	DIVISION E / B (NIGHT WEST)	154.4525 N		154.4525 N	Tone 6 156.7	A	
8	TACTICAL	VTAC 13	DIVISION M	158.7375 N		158.7375 N	Tone 6 156.7	A	
9	COMMAND	BTLRCMD3	BUTLER FIRE COMMAND	168.0750 N	Tone 3 131.8	170.4250 N	Tone 3 131.8	A	ORLEANS MTN
10	KNF DISPATCH	KNF NET	BACK UP COMMAND	164.1750 N		164.9750 N	Tone 6 156.7	A	"YREKA" EDDY GULCH COMM SITE
11	KNF COMMAND	SALMON	IA FIRE COMMAND	171.5000 N		172.4000 N	Tone 6 156.7	A	"YREKA" EDDY GULCH COMM SITE
12	TACTICAL	NIFC T-2	IA TACTICAL	168.2000 N		168.2000 N		A	INITIAL ACTION TACTICAL
13	AIR TO GROUND	A/G PRI	ALL DIVISIONS	166.5625 N		166.5625 N		A	PRIMARY
14	AIR TO GROUND	A/G SEC	ALL DIVISIONS	169.1250 N		169.1250 N		A	SECONDARY / FIRING A/G
15	TACTICAL	CALCORD	MEDICAL TACTICAL	156.0750 N		156.0750 N	Tone 6 156.7	A	
16	URGENT AIR CONTACT	AIRGUARD	ALL DIVISIONS	168.6250 N		168.6250 N	Tone 1 110.9	A	USE ONLY FOR URGENT AIRCRAFT CONTACT

Prepared by



Scott La Rue, COML CIIMT #1

Incident Location
Etna, CA

LAT: N41 27.433 LONG: W122 52.105

ICS 205

MODE: A - ANOLOG, D - DIGITAL

SALMON RIVER COMPLEX CAMP PHONE LIST

	SALMON RIVER COMPLEX *ICP*	
INCIDENT COMMANDER	530-467-1539	
SAFETY OFFICER	530-467-1523	
INFORMATION OFFICER	530-467-1516	530-467-1517
LIAISON	530-467-1520	
ORDERING	530-467-1513	(FAX) 530-467-1515
SUPPLY UNIT	530-467-1514	
COMPUTER TECH	530-467-1503	
TRAINING SPECIALIST	(CELL) 707-498-1761	
FINANCE SECTION CHIEF	530-467-1529	
PROCUREMENT	530-467-1527	
OPERATIONS	530-467-1521	
AIR OPERATIONS	530-467-1522	
RESOURCE	530-467-1543	530-467-1534
CHECK IN	530-467-1533	
DEMOB	530-467-1535	(FAX) 530-467-1510
TIME	530-467-1506 *PERSONNEL*	530-467-1507 *EQUIPMENT*
FBAN	(CELL) 530-467-0024	(FAX) 530-467-1508 *BOTH*
MEDICAL	530-467-1532	
PLANNING CHIEF	530-467-1509	(CELL) 949-812-8695
HUMAN RESOURCES	530-467-1524	
COMMUNICATION	530-467-1512 (RADO)	530-467-1511 (COML)
COPY TRAILER		(FAX) 530-467-1536
FACILITIES	530-467-1530	
DOCUMENTATION/FIRE BEHAVIOR/IMET		(FAX) 530-467-1525
GROUND SUPPORT	530-467-1531	
	WHITE GULCH CAMP PHONE LIST	
LOGISTICS	530-462-1502	530-462-1503
COMMUNICATION TECH	530-462-1501	
GROUND SUPPORT	530-462-1510	
SUPPLY UNIT	530-462-1505	530-462-1512
TRANSPORTATION	530-462-1511	530-462-1513
IF THERE ARE ANY CHANGES OR CORRECTIONS PLEASE CONTACT THE WHITE GULCH COMMUNICATIONS UNIT.		

**Salmon River Complex
Human Resource Message
August 15, 2013**

Research indicates that emergency personnel have different personalities from the average person who has a less risky or demanding job.

Emergency personnel are more interested in details than people from other professions.

They take pride in doing a perfect job, set personal standards that are extremely high, and become frustrated when they fail. This attention to detail helps them do a better job, but it also sets them up for the stress associated with a failure to achieve high expectations.

They are action oriented. They are quick decision makers under pressure and task oriented. They seek immediate results and are easily bored.

Risk taking behaviors accompany action orientation in their personalities. They often seek sports activities that are highly stimulating and exciting because they are easily bored and need something to keep them alert.

They have an extreme sense of dedication.

They have a strong need to be liked by the people around them.

They have a difficult time expressing their emotions and are more prone to experiencing delayed stress responses and the effects of cumulative stress.

Consider your own personality, some of these traits may or may not fit....

“No act of kindness, no matter how small, is ever wasted.” Aesop

Cyndie Genzmer
Human Resource Specialist
805-550-0274

Salmon River Complex Incident Trainee/Trainer Data Form

Training Specialist: Robert Rivelle: Cell - 707.498.1761 - Aaron Olmos: Cell - 541.941.4268

- All Incident Trainees, including those on Firefighting Modules at your earliest opportunity complete this form and drop it off with the Training Specialist or in the box by the CTR table near the briefing stage. Prior to DEMOB, meet with the Training Specialist to close-out your training package.

A. Trainee Data

Trainee Name: _____ ICS Trainee Position: _____

Request #: (circle one: A,C,E or O) -- _____ Agency Designator (Example WY-MBF): _____

Cell / Contact # While on Incident: _____ Home Unit Position: _____

Date Assigned: _____ Fire Name / Order Number: **Salmon River Complex / KNF-5561**

Trainees home unit contact to mail your training package (Fire Chief, Training Officer):

Name: _____ Agency/Unit: _____

Agency/Unit Address: _____

City: _____ State: _____ Zip Code: _____ Phone: _____

B. Trainee Prerequisites

1. Possesses valid Red Card or agency certification card? Yes No
2. Trainee has current position task book issued by home unit? Yes No

C. Trainer/Evaluator Data Trainer / Evaluator Name: _____

ICS position on fire: _____ Agency: _____

Address (optional): _____ City: _____

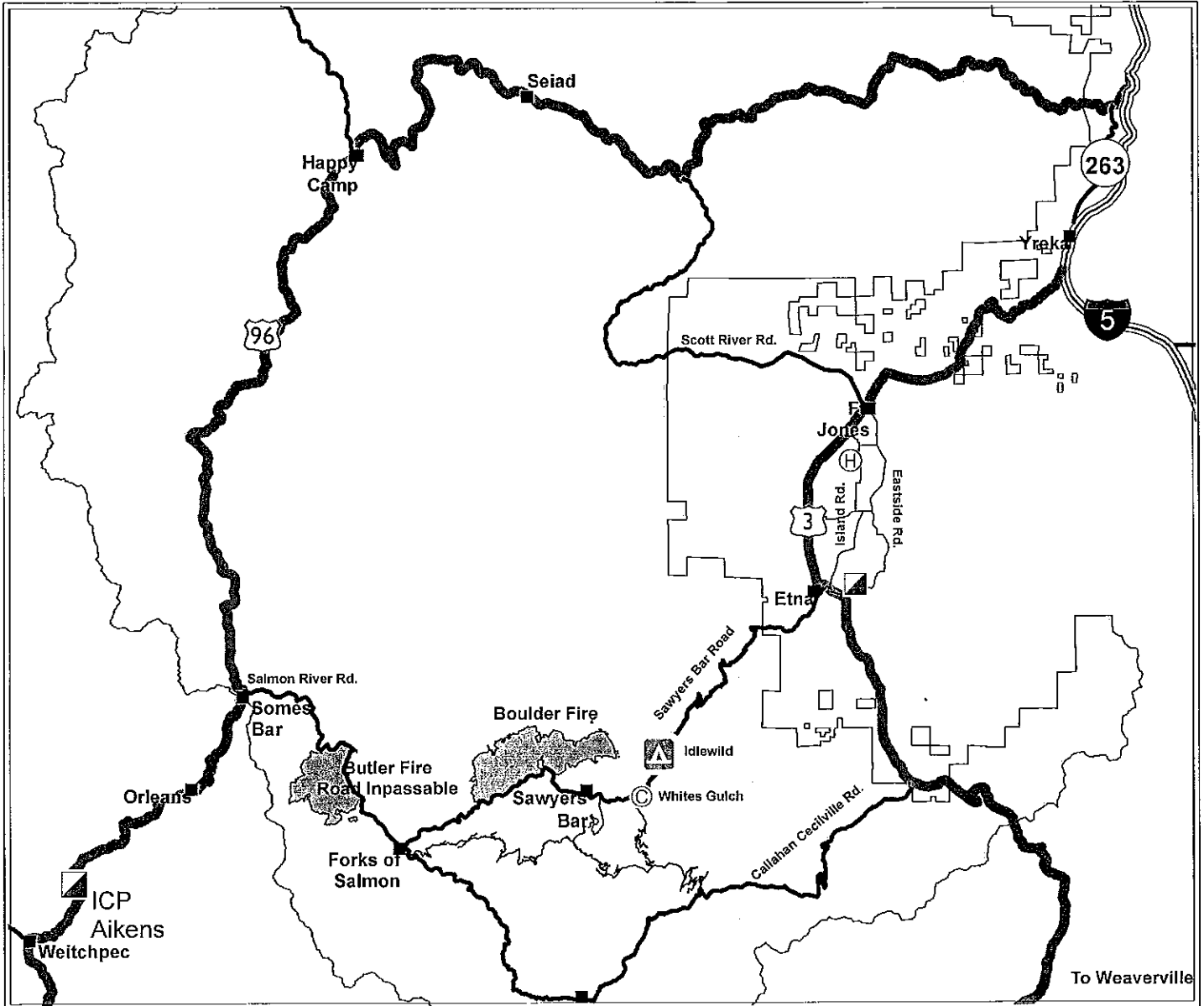
State: _____ Cell / Contact While on Incident: _____

D. Trainee Goals - (2 tasks or objectives you would like to address).

1. _____
2. _____



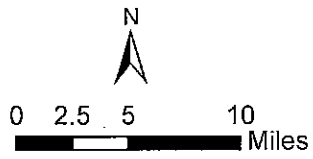
Salmon River Complex Fire Transportation Map



Driving Distances

	Yreka	Fort Jones	Etna	Sawyer's Bar	Happy Camp	Somes Bar
Yreka		17	35	58	71	109
Fort Jones	17		12	38	61	100
Etna	35	12		25	73	112
Sawyer's Bar	58	38	25		98	136
Happy Camp	71	61	73	98		38
Somes Bar	109	100	112	136	38	

* Distances assume Salmon River Road is Inpassable



- ▣ ICP
- Ⓜ Scott Valley Helibase
- Ⓢ White's Gulch
- Towns
- ▭ cal_oregon
- ▨ Fire
- ▭ KNF Boundary

