


HAPPY CAMP COMPLEX

NIGHT SHIFT

Thursday

September 11-12, 2014 1800 - 0600



IAP


CA-KNF-005956

P5JB1F-0505

QR codes for maps



AIR OPS

INCIDENT OBJECTIVES	1. Incident Name	2. Date Prepared	3. Time Prepared		
ICS 202	Happy Camp Complex Zone 1	9/11/2014	1330		
4. Operational Period					
Thursday, September 11-12, 2014 NIGHT SHIFT 1800-0600					
5. General Control Objectives for the Incident (include alternatives)					
<p>MANAGEMENT OBJECTIVES:</p> <ul style="list-style-type: none"> -Provide for firefighter and public safety by utilizing the risk management process. -Minimize damage to natural and cultural resources by using resource advisers and cultural resource specialists. -Protect and minimize fire effects to residential structures, communities, infrastructure, private property and timber lands. -Provide timely and accurate fire information to key stakeholders, the public, and cooperators. -Assess and implement suppression repair. -Support and coordinate initial attack within the TFR. -Manage costs commensurate with values at risk. <p>CONTROL OBJECTIVES:</p> <ul style="list-style-type: none"> -Hold fire within existing containment lines and keep fire: <ul style="list-style-type: none"> South of the O'Neil Ridge west to Seiad Creek East of Elk Creek West of Scott River and Baldy Lookout South to Scott Bar Mtns North and West of Box Camp Mtns. 					
6. General Weather					
*** Fire Weather Watch for Wind and Low RH from Thursday Evening through Friday Morning***					
7. Resource Protection Guidelines					
<ul style="list-style-type: none"> -Use MIST to minimize impacts to wilderness characteristics. - Avoid aerial retardant within 300 feet of wet areas and in areas with threatened, endangered, proposed, candidate or sensitive species. -Use screens on all drafting equipment. -Track and map daily all tactical burning operations and turn into DIVS/ SIT unit. 					
8. Attachments					
x	Organization List-ICS 203	x	Air Ops Plan ICS-220	x	Fire Weather Forecast
x	Division Assignment List-ICS 204	x	Incident Map	x	Fire Behavior Forecast
x	Communications Plan-ICS 205	x	Transportation Maps	x	Human Res./Training Message
x	Medical Plan-ICS 206	x	Safety Messages	x	Phone List
9. Prepared by (Planning Section Chief)			10. Approved by (Incident Commander)		
					


ICS Form 203 ORGANIZATION ASSIGNMENT LIST		9. OPERATIONS SECTION	
1. INCIDENT NAME HAPPY CAMP COMPLEX		NIGHT OPS	KATHY KIRKPATRICK
		PLANNING OPS	RON BOLLIER / TONY DEMASTERS (t)
2. DATE PREPARED 09/11/2014		3. TIME PREPARED 1130	
4. OPERATIONAL PERIOD (DATE/TIME) 9 / 11-12 / 2014 NIGHT 1800-0600		NIGHT BRANCH	
Position	Name	BRANCH DIRECTOR	PHIL PERKINS
5. INCIDENT COMMAND STAFF		DIVISION	O/Q/T/Z UNSTAFFED
INCIDENT COMMANDER	JERRY McGOWAN	DIVISION	D/F/G/H UNSTAFFED
DEPUTY	BILL MOLUMBY	DIVISION	J / K JOHNSON / SEYMOUR (t)
SAFETY OFFICER	BOYD / McKELVEY	DIVISION	L GREGORY / O'CONNOR (t)
INFORMATION OFFICER	HADLEY / GIBBS (t) / ALLISON (t)	DIVISION	S GOODSON / TOLOSANO (t)
LIAISON OFFICER	CARROLL / ROBBINS	DIVISION	M/N/I UNSTAFFED
HUMAN RESOURCES	ALAN SEAGO	DIVISION	R ZACH COGLE
6. AGENCY REPRESENTATIVES		BRANCH V	
AGENCY	NAME	BRANCH DIRECTOR	KENDALL / QUIGLEY
CAL FIRE AGENCY REP	RON BRAVO	GROUP	SCOTT BAR GROUP LUJAN / McWILLIAMS (t)
FOREST SERVICE AA REP	MUTZ / NOXON / ASBRIDGE	GROUP	
KARUK	HAROLD TRIP	DIVISION	
SISKIYOU S.O.	SGT. FROST	DIVISION	
CCC	AARON BAYHON	DIVISION	
7. PLANNING SECTION		OPERATIONS	
CHIEF	CHRISTIE NEILL / GARY MONTGOMERY	BRANCH DIRECTOR	
DEPUTY	JOHN NONEMAN (t)	DIVISION	
RESOURCES UNIT	FOUNTAIN/ESCALERA/FRENCH/DAMERON	DIVISION	
SITUATION UNIT	AL YANAGISAWA / JOE JOHNDREAU	DIVISION	
DOCUMENTATION UNIT	PATTY MORALES / SHANNA ROWE (t)	DIVISION	
DEMOBILIZATION UNIT	JOHN ROBERTS	GROUP	
RESOURCE ADVISOR LEAD	SAM CAMMARTO / GREG LAURIE		
TNSP	BOB RIVELLE		
FBAN	BOB PATTON / CHRIS NACCARATO (t)		
GISS	MELANIE HANS / JAMES ROBERTS	GROUP	
CTSP	WILSON / STEEL / LAXO (t)	DIVISION	
IMET	JONATHAN BONK / ANDY GORELOW (t)		
HERITAGE RESOURCE ADVISOR	ZACH RODRIGUEZ		
LTAN	DIANE RAU	10. AIR OPERATIONS BRANCH	
8. LOGISTICS SECTION		AIR OPERATIONS BR. DIR.	JASON NAVA
CHIEF	DAN TURNER / RICH DAVIS	AIR TACTICAL GROUP SUP.	RUSS GRIPP
DEPUTY	JIM HOGG	AIR SUPPORT GROUP SUP.	JESSE BEST
A. SUPPORT BRANCH			
SECURITY	HEATHER MAIGUS		
SUPPLY UNIT	NICK SABLAN	11. FINANCE	
FACILITIES UNIT	GARDNER / PLAGEMANN (t)	CHIEF	WHITE / STIMACH / LEE (t)
GROUND SUPPORT	DAVE TRUSSELL / DAVE CORRAL	TIME UNIT	GLORIA McCABE / RENEE MADRID (t)
B. SERVICE BRANCH		PROCUREMENT UNIT	DEB WESSELIUS / THERESA RENIFF (t)
COMMUNICATIONS UNIT	SCOTT LARUE	COMPENSATION/CLAIMS UNIT	LISA DOW
MEDICAL UNIT	BROWN / CLEMMENS/SETERLUND (t)	COST UNIT	ROBERT TAYLOR
FOOD UNIT	WASHINGTON / RINGUETTE		
BASE CAMP MANAGER	TUBB / GERHART (t)		
Prepared By (Resources Unit) Melody Fountain			



Happy Camp Complex Weather Forecast



FORECAST NO: 29
PREDICTION FOR: Day/Night Shift
SHIFT DATE: Thursday Sept 11, 2014
TIME AND DATE
FORECAST ISSUED: 2000 Sept 10, 2014

NAME OF FIRE: Happy Camp Complex
UNIT: CA-KNF
SIGNED: 
 Jon Bonk
 Incident Meteorologist

*****Red Flag Warning in effect until 1000 Today for Wind and Low RH at elevations above 3000 feet*****
*****Fire Weather Watch for Wind and Low RH from Thursday Evening through Friday Morning*****

Weather Discussion: Thermal trough will strengthen up the coast and move toward the incident this evening. Unfortunately, even the Easterly winds have not been enough to scour out the trapped smoke. Thus, expect more of the same today. Better heating of the surrounding areas will still bring the up canyon winds. Northwest winds arrive Friday as the thermal trough pushes east. A weak trough could swing by Monday/Tuesday but so far no rain expected.

Weather Forecast For Today (Thursday):

Weather: Warming and drying. Smoke stuck in most of the canyon bottoms.
Max Temperatures: Canyons (1,200 ft) 88-98 °F, Ridges (5,000 ft) 81-85 °F
Min Humidity: Canyons (1,200 ft) 8-13%, Ridges (5,000 ft) 15-19%
Winds (20 foot):
 Lower Slope/Canyons – Variable winds 0-2 mph becoming terrain driven 3-7g19 mph in the afternoon.
 Upper Slope/Ridgetop – East 8-10 mph becoming variable 3-6 mph around 1200.
Haines Index (High Level, afternoon): 5 (stability=2; moisture=3)
Stability/Inversion: Weak Low Level instability. Inversion lifting 1200, but smoke remaining trapped. Afternoon Mixing Height 8,000 feet MSL.
Smoke Transport: East around 9 mph becoming Variable 2-5 mph favoring NW around 1600.

Weather Forecast For Tonight (Thursday Night):

Weather: Smoke in the canyons...otherwise clear.
Min Temperatures: 50-66 F...upper slopes and ridges warmest.
Max Humidity: Valleys (1,200 ft) 68-72%, Ridges (5,000 ft) 25-30%
Winds (20 foot):
 Valleys – Terrain Driven 4-8 mph becoming drainage 3-6 mph around 2100.
 Ridgetop – Variable 3-6 mph.
Haines Index (High Level, evening): 5 (stability=2; moisture=3)
Stability/Inversion: Low level inversions developing around sunset. Main thermal belt around 4,500 feet.
Smoke Transport: Variable less than 3 mph.


Outlook For Friday 9/12: Hot and Dry. Moderately unstable. Max Temps: 84 to 97. Min RH: 11-18%. MaxRH: 28-66%. Ridge Wind: West 4-7 mph. Haines 3 (s:2, m:1).

Extended Forecast (Aftn Ridge Winds):

	<u>Max T</u>	<u>Min RH</u>	<u>Max RH</u>	<u>Ridge Winds</u>	<u>Wx</u>
SAT 9/13:	85-96	13-18%	25-70%	NW 5-7	Clear, Mod Unstable
SUN 9/14:	83-94	10-18%	25-65%	Vrb 0-3	Clear, Mod Unstable

Incident RAWS (freq. 163.350): Johnson HG (DTMF 0004) SW of DivQ; Scott River LO (DTMF 0047) DivR

FIRE BEHAVIOR FORECAST

FORECAST NUMBER: 38	TYPE OF FIRE: Wildland Fire
FIRE NAME: Happy Camp	OPERATIONAL PERIOD: 9/11/2014-9/12/2014
DATE ISSUED: 9/10/2014	TIME ISSUED: 2000
UNIT: Klamath NF	SIGNED:  Bob Patton FBAN

INPUTS

WEATHER SUMMARY: (Please see attached fire weather forecast)

High Temperature: 81-98° **Minimum temperature:** 50-66°

Minimum RH: 8-19% **Maximum RH:** 25-72%

Winds (20'): Day, Ridges east 8-10 mph becoming variable 3-6 around 1200. Night, variable 3-6 mph

*Red Flag Warning Today until 1000 Today for Wind and Low Humidity at Elevations Above 3000'
Fire Weather Watch in effect for Wind and Low Humidity from Thursday Evening through Friday Morning*

GENERAL:

POI: 80-90% Predicted ERC: 85 Predicted BI: 77 Live Fuel Moisture Brush: 80%

Warming and drying today and smoke lingering in most of the canyon bottoms. Light east, then variable light winds in the forecast today. Smoke in the canyon bottoms will shade fuels and decrease fire behavior. Fire will continue to back under these conditions. Unburned islands within the fire perimeter will continue to consume.

If and when the smoke lifts, fire activity will increase. Fire movement will be influenced by the terrain driven winds, dry fuels, and topography.

As smoke lifts and the fuels become exposed to sunlight, the fire could become active including torching, and active crown fire especially when in alignment with the wind and slope. Moderate column growth is possible. Variable ridgetop winds in the afternoon means that spot fires could occur in any direction. Keep eyes on the direction of any developing column to anticipate a spotting direction. Expect spot fires up to 1 mile.

Night Shift Personnel: Fire behavior probably will not be as active as it has been the past two shifts as fuels are consuming. Conditions should be favorable for firing operations. Low RH recovery on the ridgetops will enable residual fuels to consume.

SPECIFIC:

Division: Q, T, Z, D, F, G,H, J,K: Minimal fire behavior anticipated

Division L: Spotfires from Monday are contained and were not producing much smoke. Islands on the west side of Scotts Bar Rd. will continue to consume. In the event of a spot fire east of Scott River the **ROS could be up to 1-25ch/r.**

Division M and N: Fire will continue to back north of Turk Lake. Spot fire south of Hummingbird Ck. will continue to spread.

Division R: Minimal fire activity expected.

Division S: Fuels from yesterday firing operation will continue to back into Kelsey Ck.

Division O: Fire will continue to move south and southeast

AIR OPERATIONS

Smoke cover could limit air operations throughout the day

SAFETY

Scout work areas for fire weakened trees

Division Assignment List	1. Branch BRANCH NIGHT	2. Division/Group O/Q/T/Z
---------------------------------	----------------------------------	-------------------------------------

3. Incident Name HAPPY CAMP COMPLEX	4. Operational Period 09/11/14 Thursday Night Shift 1800 - 0600
---	---

5. Operations Personnel			
Operations Chief	KATHY KIRKPATRICK	Division/Group Supervisor	
Planning Operations	BOLLIER / DEMASTERS (t)	Air Attack Supervisor	RUSS GRIPP
Branch Director	PHIL PERKINS	Safety Officer	JENNIFER BOYD / DOUG McKELVEY

6. Resources Assigned this Period					
Strike Team/Task Force/ Resource Designator	Leader	Num of Pers.	Trans. Y/N	Drop Off PT./Time	Pick Up PT./Time
UNSTAFFED					

7. Control Operations

8. Special Instructions

9. Division/Group Communications Summary							
Function	Frequency - RX	Frequency - TX	Tone	System	Channel	System	Channel
Command	168.7000	170.9750	RX 107.2/TX 107.2	CMD 2	2		
Tactical Div/Group	168.2500	168.2500	RX 107.2/TX 107.2	NIFC T-7	9		
Logistics							
Air to Ground	169.1500	169.1500	CSQ / NONE	A/G CMD	14		

Prepared by (Resource Unit Leader) Audrey French	Approved by (Planning Section Chief) <i>Audrey French</i>	Date Prepared 09/11/14	Time Prepared 0847
--	--	----------------------------------	------------------------------

Division Assignment List	1. Branch BRANCH NIGHT	2. Division/Group D / F / G / H
---------------------------------	----------------------------------	---

3. Incident Name HAPPY CAMP COMPLEX	4. Operational Period 09/11/14 Thursday Night Shift 1800 - 0600
--	--

5. Operations Personnel			
Operations Chief	KATHY KIRKPATRICK	Division/Group Supervisor	
Planning Operations	BOLLIER / DEMASTERS (t)	Air Attack Supervisor	RUSS GRIPP
Branch Director	PHIL PERKINS	Safety Officer	JENNIFER BOYD / DOUG McKELVEY


6. Resources Assigned this Period					
Strike Team/Task Force/ Resource Designator	Leader	Num of Pers.	Trans. Y/N	Drop Off PT./Time	Pick Up PT./Time
UNSTAFFED					

7. Control Operations

8. Special Instructions

9. Division/Group Communications Summary							
Function	Frequency - RX	Frequency - TX	Tone	System	Channel	System	Channel
Command	168.7000	170.9750	RX 107.2/TX 107.2	CMD 2	2		
Tactical Div/Group	168.2500	168.2500	RX 107.2/TX 107.2	NIFC T-7	9		
Air to Ground	169.1500	169.1500	CSQ / NONE	A/G CMD	14		

Prepared by (Resource Unit Leader) Jason Escalera	Approved by (Planning Section Chief) 	Date Prepared 09/11/14	Time Prepared 0847
--	--	---------------------------	-----------------------

Division Assignment List		1. Branch BRANCH NIGHT		2. Division/Group J/K			
3. Incident Name HAPPY CAMP COMPLEX		4. Operational Period 09/11/14 Thursday Night Shift 1800 - 0600					
5. Operations Personnel							
Operations Chief	KATHY KIRKPATRICK		Division/Group Supervisor	JOHNSON 9/14 / SEYMOUR (t) 9/13			
Planning Operations	BOLLIER / DEMASTERS (t)		Air Attack Supervisor	RUSS GRIPP			
Branch Director	PHIL PERKINS		Safety Officer	JENNIFER BOYD / DOUG McKELVEY			
6. Resources Assigned this Period							
Strike Team/Task Force/ Resource Designator	Leader	Num of Pers.	Trans. Y/N	Drop Off PT./Time	Pick Up PT./Time		
ENG3 LNF E233 E-2136 9/16	CHRIS ALIREZ	5	N	HAPPY CAMP BASE 1800	HAPPY CAMP BASE 0600		
ENG3 BRATCHER E22 E-2170 9/14	DAVID ROMERO	3	N	HAPPY CAMP BASE 1800	HAPPY CAMP BASE 0600		
ENG3 NMGNF E371 E-2140 9/15	JESSE SEARLES	5	N	HAPPY CAMP BASE 1800	HAPPY CAMP BASE 0600		
ENG3 LNF E334 E-2141 9/14	STEPHEN CLIFFORD	5	N	HAPPY CAMP BASE 1800	HAPPY CAMP BASE 0600		
ENG3 E516 E-2165 9/16	LARRY MARTINEZ	3	N	HAPPY CAMP BASE 1800	HAPPY CAMP BASE 0600		
ENG5 PACIFIC OASIS E-2176 9/14	STEVEN MILLER	3	N	HAPPY CAMP BASE 1800	HAPPY CAMP BASE 0600		
ENG6 ASF 613 E-2202 9/14	MATT BUSTAMANTE	3	N	HAPPY CAMP BASE 1800	HAPPY CAMP BASE 0600		
STEN O-2144 9/14	ERICK D'AMICO	1	N	HAPPY CAMP BASE 1800	HAPPY CAMP BASE 0600		
FEMP O-2160 9/12	ADAM FISHER	1	N	HAPPY CAMP BASE 1800	HAPPY CAMP BASE 0600		
FEMP O-699 9/22	MANNY MEDEIROS	1	N	HAPPY CAMP BASE 1800	HAPPY CAMP BASE 0600		
SOFR O-438 9/13	TIM OLIVERIUS	1	N	HAPPY CAMP BASE 1800	HAPPY CAMP BASE 0600		
7. Control Operations Mop-up around structures and improvements to prevent damage to homes and infrastructure. Mop-up fire line to 3 chains where safe from snags and rolling material. Assist adjoining divisions with additional resources if requested. Please advise Branches of change of evacuation status in area between DP13 and DP14. Change will be from mandantory to advisory. Change will occur at 1400hrs. Area south of DP13 will remain closed.							
8. Special Instructions Do not use non metered hydrants. Personnel check-in and out when entering and exiting Divisions. Use fish screens when drafting. Identify fire line equipment using track sheet, turn into the Situation Unit daily. Division Supervisors record all tactical burning, interior handlines, and dozer lines and turn into the Situation Unit at end of shift.							
9. Division/Group Communications Summary							
Function	Frequency - RX	Frequency - TX	Tone	System	Channel	System	Channel
Command	169.5375	164.7125	RX 107.2/TX 107.2	NIFC	3		
Tactical Div/Group	168.6000	168.6000	RX 107.2/TX 107.2	NIFC T-3	6		
Logistics							
Air to Ground	169.1500	169.1500	CSQ / NONE	NIFC	14		
Prepared by (Resource Unit Leader) Nancy Masters		Approved by (Planning Section Chief) 			Date Prepared 09/11/14	Time Prepared 1200	

Division Assignment List	1. Branch BRANCH NIGHT	2. Division/Group L
---------------------------------	----------------------------------	-------------------------------

3. Incident Name HAPPY CAMP COMPLEX	4. Operational Period 09/11/14 Thursday Night Shift 1800 - 0600
---	---

5. Operations Personnel

Operations Chief	KATHY KIRKPATRICK	Division/Group Supervisor	GREGORY 9/14 / O'CONNOR (t) 9/18
Planning Operations	BOLLIER / DEMASTERS (t)	Air Attack Supervisor	RUSS GRIPP
Branch Director	PHIL PERKINS	Safety Officer	JENNIFER BOYD / DOUG McKELVEY

6. Resources Assigned this Period

Strike Team/Task Force/ Resource Designator	Leader	Num of Pers.	Trans. Y/N	Drop Off PT./Time	Pick Up PT./Time
CRW1 GOLDEN EAGLES IHC C-2036 9/17	RICK MADRIGAL	20	N	HAPPY CAMP BASE / 1800	HAPPY CAMP BASE / 0600
CRW2IA ENA C-2038 9/17	ROBERT HEADLEY	20	N	HAPPY CAMP BASE / 1800	HAPPY CAMP BASE / 0600
ENG3 S/T CNF 6631C E-2085 9/11	CLINTR GREEN	27	N	HAPPY CAMP BASE / 1800	HAPPY CAMP BASE / 0600
ENG3 TDOX E21 E-2161 9/14	TODD MOSS	4	N	HAPPY CAMP BASE / 1800	HAPPY CAMP BASE / 0600
ENG3 AZPNF E931 E-2163 9/15	MICHAEL VARLJEN	7	N	HAPPY CAMP BASE / 1800	HAPPY CAMP BASE / 0600
ENG3 BRUSH 10 E-2168 9/14	ALLEN ANDERSON	3	N	HAPPY CAMP BASE / 1800	HAPPY CAMP BASE / 0600
ENG3 AZPNF E930 E-2186 9/14	BOB TRAVIS	5	N	HAPPY CAMP BASE / 1800	HAPPY CAMP BASE / 0600
ENG3 SRF 41 E-2246 9/15	JAMIE WILLBURN	5	N	HAPPY CAMP BASE / 1800	HAPPY CAMP BASE / 0600
ENG4 MDS 55 E-2244 9/16	CHRIS ROBERTSON	4	N	HAPPY CAMP BASE / 1800	HAPPY CAMP BASE / 0600
ENG5 NWS PLAINS E-2179 9/15	JONATHAN HAUN	5	N	HAPPY CAMP BASE / 1800	HAPPY CAMP BASE / 0600
ENG5 SITPA E22 E-2180 9/14	MIKE BLAKEWAY	3	N	HAPPY CAMP BASE / 1800	HAPPY CAMP BASE / 0600
WT2 KNF 279 E-2253 9/15	JASON FROST	2	N	HAPPY CAMP BASE / 1800	HAPPY CAMP BASE / 0600
TFLD O-2162 9/16	ERIC NOLAN	1	N	HAPPY CAMP BASE / 1800	HAPPY CAMP BASE / 0600
TFLD O-757 9/23	JASON MITCHELL	1	N	HAPPY CAMP BASE / 1800	HAPPY CAMP BASE / 0600
FEMP O-2159 9/12	JODY HUGHES	1	N	HAPPY CAMP BASE / 1800	HAPPY CAMP BASE / 0600
FEMP O-2183 9/16	JEFF COCHRAN	1	N	HAPPY CAMP BASE / 1800	HAPPY CAMP BASE / 0600
SOFR O-2192 9/15	ROBERT HILFER	1	N	HAPPY CAMP BASE / 1800	HAPPY CAMP BASE / 0600


7. Control Operations
 Provide traffic control in the "narrows" on Scott River Road from Geo Allen Creek to McCarthy Creek. Patrol for rolling material that may spot across road to creek. Mop-up to 3 chains where safe from snags and hazards. Mop-up around structures and improvements to prevent damage to homes and infrastructure. Patrol and mop-up river bank for any heat that threatens control lines.
 Please advise Branches of change of evacuation status in area between DP13 and DP14. Change will be from mandantory to advisory. Change will occur at 1400hrs. Area south of DP13 will remain closed.

8. Special Instructions
 Do not use non metered hydrants.
 Personnel check-in and out when entering and exiting Divisions.
 Use fish screens when drafting.
 Identify fire line equipment using track sheet, turn into the Situation Unit daily.
 Division Supervisors record all tactical burning, interior handlines, and dozer lines and turn into the Situation Unit at end of shift.

9. Division/Group Communications Summary

Function	Frequency - RX	Frequency - TX	Tone	System	Channel	System	Channel
Command	173.0625	167.9625	RX 107.2/TX 107.2	NIFC	1	CMD 1	
Tactical Div/Group	166.7250	166.7250	RX 107.2/TX 107.2	NIFC	7	NIFC T-5	
Logistics							
Air to Ground	169.1500	169.1500	CSQ / NONE	NIFC	14	A/G CMD	

Prepared by (Resource Unit Leader) Audrey French	Approved by (Planning Section Chief) 	Date Prepared 09/11/14	Time Prepared 1200
---	--	---------------------------	-----------------------

Division Assignment List		1. Branch BRANCH NIGHT		2. Division/Group S			
3. Incident Name HAPPY CAMP COMPLEX		4. Operational Period 09/11/14 Thursday Night Shift 1800 - 0600					
5. Operations Personnel							
Operations Chief	KATHY KIRKPATRICK		Division/Group Supervisor	FRANK GOODSON / KYLE TOLOSANO (t)			
Planning Operations	BOLLIER / DEMASTERS (t)		Air Attack Supervisor	RUSS GRIPP			
Branch Director	PHIL PERKINS		Safety Officer	JENNIFER BOYD / DOUG McKELVEY			
6. Resources Assigned this Period							
Strike Team/Task Force/ Resource Designator	Leader	Num of Pers.	Trans. Y/N	Drop Off PT./Time	Pick Up PT./Time		
CRW1 RIO BRAVO HOTSHOTS C-2023 9/14	JAMES ROCHA	22	N	FORT JONES BASE CAMP 1800	FORT JONES BASE CAMP 0600		
CRW1 ELK MT IHC C-2020 9/14	CHEVEYO MUNK	20	N	FORT JONES BASE CAMP 1800	FORT JONES BASE CAMP 0600		
CRW2IA EL CARISO C-2028 9/15	CHARLES KOTT	19	N	FORT JONES BASE CAMP 1800	FORT JONES BASE CAMP 0600		
CRW2IA HOOPA 1 C-2050 9/19	ROCKY COLEGROVE	20	N	FORT JONES BASE CAMP 1800	FORT JONES BASE CAMP 0600		
CRW2 COBRAS 1 C-2041 9/16	ROBERT NEVAREZ	22	N	FORT JONES BASE CAMP 1800	FORT JONES BASE CAMP 0600		
CRW2 COBRAS 5 C-2042 9/16	BRIAN RAFIEOULNEJAD	20	N	FORT JONES BASE CAMP 1800	FORT JONES BASE CAMP 0600		
CRW2 CENTRAL OREGON 7 C-2027 9/15	BRIAN BAKER	1	N	FORT JONES BASE CAMP 1800	FORT JONES BASE CAMP 0600		
HAPPY CAMP S/T #1							
STEN O-2143 9/15	JOE LABAK	1	N	FORT JONES BASE CAMP 1800	FORT JONES BASE CAMP 0600		
STEN (t) O-539 9/15	SKY NELSON (t)	1	N	FORT JONES BASE CAMP 1800	FORT JONES BASE CAMP 0600		
ENG4 IDBOF E431 E-2171 9/12	JARED PEAK	7	N	FORT JONES BASE CAMP 1800	FORT JONES BASE CAMP 0600		
ENG4 HTF E415 E-2126 9/12	TAYLOR FARRINGTON	4	N	FORT JONES BASE CAMP 1800	FORT JONES BASE CAMP 0600		
ENG3 FIRESTORM 9907 E-2113 9/25	DAVID WELLS	3	N	FORT JONES BASE CAMP 1800	FORT JONES BASE CAMP 0600		
ENG3 MSF E321 E-2134 9/13	STEVEN SCHROCK	5	N	FORT JONES BASE CAMP 1800	FORT JONES BASE CAMP 0600		
ENG3 CCFX 151 E-2169	KEVIN NYBERG	3	N	FORT JONES BASE CAMP 1800	FORT JONES BASE CAMP 0600		
WT2 MNF WT-48 E-2315 9/19	MATTHEW VINCENTE	2	N	FORT JONES BASE CAMP 1800	FORT JONES BASE CAMP 0600		
WT2 E-2314 9/19	LORRAINE HARWOOD	2	N	FORT JONES BASE CAMP 1800	FORT JONES BASE CAMP 0600		
WT2 BROWN E-2256 9/15	ROGER BROWN	1	N	FORT JONES BASE CAMP 1800	FORT JONES BASE CAMP 0600		
7. Control Operations Mop-up firing operations between DP11 and DP28. Mop-up where safe from snags and rolling material. Backhaul all excess equipment, supplies, and trash at DP28 and DP29. Please advise Branches of change of evacuation status in area between DP13 and DP14. Change will be from mandantory to advisory. Change will occur at 1400hrs. Area south of DP13 will remain closed.							
8. Special Instructions Do not use non metered hydrants. Personnel check-in and out when entering and exiting Divisions. Use fish screens when drafting. Identify fire line equipment using track sheet, turn into the Situation Unit daily. Division Supervisors record all tactical burning, interior handlines, and dozer lines and turn into the Situation Unit at end of shift.							
9. Division/Group Communications Summary							
Function	Frequency - RX	Frequency - TX	Tone	System	Channel	System	Channel
Command	173.0625	167.9625	RX 107.2/TX 107.2	NIFC	1		
Tactical Div/Group	166.7750	166.7750	RX 107.2/TX 107.2	NIFC	8		
Logistics							
Air to Ground	169.1500	169.1500	CSQ / NONE	NIFC	14		
Prepared by (Resource Unit Leader) Nancy Masters		Approved by (Planning Section Chief) 		Date Prepared 09/11/14	Time Prepared 0841		

Division Assignment List	1. Branch	2. Division/Group
	BRANCH NIGHT	S

3. Incident Name HAPPY CAMP COMPLEX	4. Operational Period 09/11/14 Thursday Night Shift 1800 - 0600
--	--

5. **Operations Personnel**

Operations Chief	KATHY KIRKPATRICK	Division/Group Supervisor	FRANK GOODSON / KYLE TOLOSANO (t)
Planning Operations	BOLLIER / DEMASTERS (t)	Air Attack Supervisor	RUSS GRIPP
Branch Director	PHIL PERKINS	Safety Officer	JENNIFER BOYD / DOUG McKELVEY

6. **Resources Assigned this Period**

Strike Team/Task Force/ Resource Designator	Leader	Num of Pers.	Trans. Y/N	Drop Off PT./Time	Pick Up PT./Time
WT2 SRF 235 E-2254 9/15	JOHN RUBIRA	2	N	FORT JONES BASE CAMP 1800	FORT JONES BASE CAMP 0600
WT2 WILLMORE ENT. E-192 9/14	KALEN SOUZA	1	N	FORT JONES BASE CAMP 1800	FORT JONES BASE CAMP 0600
FEMP O-696 9/22	TRAVIS ROBINSON	1	N	FORT JONES BASE CAMP 1800	FORT JONES BASE CAMP 0600
FEMP O-701 9/22	LANCE McKINLEY	1	N	FORT JONES BASE CAMP 1800	FORT JONES BASE CAMP 0600
SOFR O-2192 9/15	ROBERT HILFER	1	N	FORT JONES BASE CAMP 1800	FORT JONES BASE CAMP 0600


7. Control Operations
Mop-up firing operations between DP11 and DP28. Mop-up where safe from snags and rolling material. Backhaul all excess equipment, supplies, and trash at DP28 and DP29.


Please advise Branches of change of evacuation status in area between DP13 and DP14. Change will be from mandantory to advisory. Change will occur at 1400hrs. Area south of DP13 will remain closed.

8. Special Instructions
Do not use non metered hydrants.
Personnel check-in and out when entering and exiting Divisions.
Use fish screens when drafting.
Identify fire line equipment using track sheet, turn into the Situation Unit daily.
Division Supervisors record all tactical burning, interior handlines, and dozer lines and turn into the Situation Unit at end of shift.

9. **Division/Group Communications Summary**

Function	Frequency - RX	Frequency - TX	Tone	System	Channel	System	Channel
Command	173.0625	167.9625	RX 107.2/TX 107.2	NIFC	1		
Tactical Div/Group	166.7750	166.7750	RX 107.2/TX 107.2	NIFC	8		
Logistics							
Air to Ground	169.1500	169.1500	CSQ / NONE	NIFC	14		

Prepared by (Resource Unit Leader) Nancy Masters	Approved by (Planning Section Chief) 	Date Prepared 09/11/14	Time Prepared 1008
---	---	---------------------------	-----------------------

Division Assignment List		1. Branch BRANCH NIGHT		2. Division/Group M/N/I			
3. Incident Name HAPPY CAMP COMPLEX		4. Operational Period 09/11/14 Thursday Night Shift 1800 - 0600					
5. Operations Personnel							
Operations Chief	KATHY KIRKPATRICK	Division/Group Supervisor					
Planning Operations	BOLLIER / DEMASTERS (t)	Air Attack Supervisor		RUSS GRIPP			
Branch Director	PHIL PERKINS	Safety Officer		JENNIFER BOYD / DOUG MCKELVEY			
6. Resources Assigned this Period							
Strike Team/Task Force/ Resource Designator	Leader	Num of Pers.	Trans. Y/N	Drop Off PT./Time	Pick Up PT./Time		
UNSTAFFED							
7. Control Operations							
8. Special Instructions							
9. Division/Group Communications Summary							
Function	Frequency - RX	Frequency - TX	Tone	System	Channel	System	Channel
Command	172.5500	163.8250	RX 107.2/TX 107.2	NIFC	4	CMD 4	
Tactical Div/Group	167.1125	167.1125	RX 107.2/TX 107.2	R5 TAC5	11		
Logistics							
Air to Ground	169.1500	169.1500	CSQ / NONE	NIFC	14	A/G CMD	
Prepared by (Resource Unit Leader) Audrey French		Approved by (Planning Section Chief) 		Date Prepared 09/11/14	Time Prepared 0841		

Division Assignment List	1. Branch	2. Division/Group
	BRANCH NIGHT	R

3. Incident Name HAPPY CAMP COMPLEX NIGHT SHIFT	4. Operational Period 09/11/14 Thursday Night Shift 1800 - 0600
--	--

5. Operations Personnel

Operations Chief	KATHY KIRKPATRICK	Division/Group Supervisor	ZACH COGLE 9/23
Planning Operations	BOLLIER / DEMASTERS (t)	Air Attack Supervisor	RUSS GRIPP
Branch Director	PHIL PERKINS	Safety Officer	JENNIFER BOYD / DOUG McKELVEY

6. Resources Assigned this Period


Strike Team/Task Force/ Resource Designator	Leader	Num of Pers.	Trans. Y/N	Drop Off PT./Time	Pick Up PT./Time
ENG6 WOODS E27 E-2127 9/12	STEVE FELIX	4	N	Fort Jones Base Camp 1800	Fort Jones Base Camp 0600
ENG6 HIGH SIERRA E-2108 9/11	JERRY VICE	3	N	Fort Jones Base Camp 1800	Fort Jones Base Camp 0600
ENG6 HIGH SIERRA E-2112 9/11	JACOB ROWSEY	3	N	Fort Jones Base Camp 1800	Fort Jones Base Camp 0600
ENG6 FIRESTORM E9902 E-2232 9/12	KEN NEWITT	3	N	Fort Jones Base Camp 1800	Fort Jones Base Camp 0600

7. Control Operations
 Provide structure protection in Division R where there is a threat from main fire or spot fires. Patrol and mop-up to 3 chains fire line where safe from snags and rolling material. Coordinate with Division S to continue mop-up past the S/R Division break.
 Please advise Branches of change of evacuation status in area between DP13 and DP14. Change will be from mandantory to advisory. Change will occur at 1400hrs. Area south of DP13 will remain closed.

8. Special Instructions
 Do not use non metered hydrants.
 Personnel check-in and out when entering and exiting Divisions.
 Use fish screens when drafting.
 Identify fire line equipment using track sheet, turn into the Situation Unit daily.
 Division Supervisors record all tactical burning, interior handlines, and dozer lines and turn into the Situation Unit at end of shift.

9. Division/Group Communications Summary

Function	Frequency - RX	Frequency - TX	Tone	System	Channel	System	Channel
Command	173.0625	167.9625	RX 107.2/TX 107.2	NIFC	1	CMD 1	
Tactical Div/Group	166.5500	166.5500	RX 107.2/TX 107.2	R5 TAC4	10		
Logistics							
Air to Ground	169.1500	169.1500	CSQ / NONE	NIFC	14	A/G CMD	

Prepared by (Resource Unit Leader) Audrey French	Approved by (Planning Section Chief) 	Date Prepared 09/11/14	Time Prepared 0841
---	---	---------------------------	-----------------------

Division Assignment List	1. Branch BRANCH V	2. Division/Group SCOTT BAR GROUP
---------------------------------	------------------------------	---

3. Incident Name HAPPY CAMP COMPLEX	4. Operational Period 09/11/14 Thursday Night Shift 1800 - 0600
---	---

5. Operations Personnel			
Operations Chief	STEVE PARR / CHRIS CHILDERS (t)	Division/Group Supervisor	ALEX LUJAN / MIKE MCWILLIAMS (t)
Planning Operations	BOLLIER / DEMASTERS (t)	Air Attack Supervisor	RUSS GRIPP
Branch Director	LUKE KENDALL / DARIN QUIGLEY	Safety Officer	JENNIFER BOYD / DOUG McKELVEY


6. Resources Assigned this Period					
Strike Team/Task Force/ Resource Designator	Leader	Num of Pers.	Trans. Y/N	Drop Off PT./Time	Pick Up PT./Time
CRW1 S/T 9125G	CHRIS RAMEY	1	N	FT. JONES BASE CAMP / 1800	FT. JONES BASE CAMP / 0600
CRW1 S/T 9222G	KEITH EVANS	1	N	FT. JONES BASE CAMP / 1800	FT. JONES BASE CAMP / 0600
CRW1 S/T 9253G	FELIX VERBENA	1	N	FT. JONES BASE CAMP / 1800	FT. JONES BASE CAMP / 0600
CRW1 S/T 9254G	TODD HORTON	1	N	FT. JONES BASE CAMP / 1800	FT. JONES BASE CAMP / 0600
ENG3 S/T 9121C	KEVIN FOX	1	N	FT. JONES BASE CAMP / 1800	FT. JONES BASE CAMP / 0600
ENG3 S/T 9210C	JEFF HARTER	1	N	FT. JONES BASE CAMP / 1800	FT. JONES BASE CAMP / 0600

7. Control Operations
 Continue to scout and prep contingency lines, tie in dozer line with proposed line from South Group Contingency. Mop-up all spots, and strengthen contingency lines.

 Please advise Branches of change of evacuation status in area between DP13 and DP14. Change will be from mandantory to advisory. Change will occur at 1400hrs. Area south of DP13 will remain closed.

8. Special Instructions
 Do not use non metered hydrants and use fish screens when drafting.
 Personnel check-in and out when entering and exiting Divisions.
 Identify fire line equipment using tracking sheet, turn in to the Situation Unit daily.
 Identify suppression repair needs using tracking sheet.
 Division Supervisors record all tactical burning, interior handlines, and dozer lines and turn into the Situation Unit at end of shift

9. Division/Group Communications Summary							
Function	Frequency - RX	Frequency - TX	Tone	System	Channel	System	Channel
Command	169.5375	164.7125	RX 107.2/TX 107.2	NIFC	3	CMD 3	
Tactical Div/Group	168.2375	168.2375	RX 107.2/TX 107.2	R5 TAC6	12	R5 TAC6	
Logistics							
Air to Ground	169.1500	169.1500	CSQ / NONE	NIFC	14	A/G CMD	

Prepared by (Resource Unit Leader) NANCY MASTERS	Approved by (Planning Section Chief) 	Date Prepared 09/11/14	Time Prepared 0841
--	---	----------------------------------	------------------------------

AIR OPERATIONS SUMMARY

PREPARED BY: Jason Nava

PREPARED DATE/TIME: 09/10/14

1. INCIDENT NAME: Happy CampComplex

2. OPERATIONAL PERIOD DATE: 09/11/14

START TIME: 0700 END TIME: 1930 SUNRISE:0651 SUNSET:1925

3. REMARKS (Safety Notes, Hazards, Air Operations Special Equipment, etc.)
 Low wires and cables, Numerous aircraft in confined areas.MTR's & MOA's near fire area.
 Track all retardant usage, location& gallons.Scott Valley Temp.Tower, 120.200
 Missions Supporting Happy Camp Fire from Scott HB
 Happy Camp and July Air Attacks transfer sharing of aircraft TFR to TFR

4. MEDEVAC A/C:
 408 Hoist NVG ALS
 503 Litter Capable
 506 litter capable at

5. TFR:TFR
 Radius: See dimensions below
 Altitude: _11,000'_ MSL
 Frequency: 119.625

6. PERSONNEL	Phone	7. FREQUENCIES			8. FIXED-WING	# Avail / Type/ Make-Model / FAA N# / Base(s)
		AIR/AIR TFR	AM	FM		
AOBD: Jason Nava	949-812-8755	AIR/AIR TFR	119.6250	Air tactics 162.2250	TBD TBD	TBD TBD
ATGS: Tim Caughlin ATGS: Russ Gripp	530-598-4172	AIR/AIR RW:	133.7250		AA-8CE Tim Caughlin AA-17VRuss Gripp	AA-06 WEED
ASGS:Jesse Best HLCO: Darrin Yost	406-885-0362	AIR/GRD: Tactical AIR/GRD: Command	166.6750 169.1500		Misc: Scott Valley Retardant KNF IA A/G	41 37 .724 X 122 57 .834 167.6000 166.8750
HEB1: Scott HB Lee Stewart Scott Valley HB	775-220-6364 530-468-1294	COMMAND 1	Tx: 167.9625 Tone 107.2 Rx: 173.0625 Tone 107.2			
HEB2: (Happy) Jim Gould	530 493-1779 530-598-4132	July Complex TFR	118.1250			Aircraft desk; 530-841-4603 Fax 842-6953 ATGS COOR weed 530-938-0170
		Medical AIR/GRD CALCORD	Rx:156.7 Tx: 156.7	156.0570 Tone 6		

9. HELICOPTERS (Use Additional Sheets As Necessary)

FAA N#	TY	MAKE/MODEL	BASE	AVAIL	START	REMARKS	FAA N#	TY	MAKE/MODEL	BASE	AVAIL	START	REMARKS
H-503	3	Bell 407	Happy	0730	0700	PSD I/A with crew	184CH	1	Columbia 107	Scott	0800	0730	Bucket
699RH	1	K-Max	Happy	0730	0700	Bucket	HT-743	1	S-64	Scott	0800	0730	Tanked
							HT-734	1	S-64	Scott	0800	0730	Tanked
H553	3	Bell 407	Scott	0800	0730	PSD Recon	H-506	2	Bell 205	Scott	0800	0730	I/A with crew
617AC	3	Bell 407	Scott	0800	0730	IR / Recon			WEED				
H-512	2	Bell 205	Scott	0800	0730	I/A with crew	H-408	2	Bell UH1H	WEED	0000	0000	Medical Hoist
6BH	1	Firehawk	Scott	0800	0730	Bucket	911CV	3	Astar	WEED	0800	0730	Helco

S A F E T Y M E S S A G E

Happy Camp Complex

September 11, 2014

USE **L**OOKOUTS, **C**OMMUNICATIONS, **E**SCAPE ROUTES, **S**AFETY ZONE
LCES IN PLACE EVERY TIME

Weather Environment:

Red Flag Warning to 10:00 AM today. VERY DRY WITH LOW LEVEL OFFSHORE FLOW AND A WARMING TREND OVER THE NEXT SEVERAL DAYS. THE PRIMARY CONCERN IS POOR RH RECOVERIES AND GUSTY WINDS OVER THE RIDGES

- Take weather observations, watch for trends share with all folks on your Division.

Fireline:

A piece of LCES

Lookout(s) or scouts (roving lookouts) need to be in a position where both the objective hazard and the firefighter (s) can be seen. Lookouts must be trained to observe the wildland fire environment and to recognize and anticipate wildland fire behavior changes. Each situation determines the number of lookouts that are needed. Because of terrain, cover and fire size one lookout is normally not sufficient. The whole idea is when the objective hazard becomes a danger the lookout relays the information to the firefighter so they can reposition to the safety zone. Actually, each firefighter has the authority to warn others when they notice an objective hazard which becomes a threat to safety.

- Working under power lines a major concern..... Brief your crews.
- Snags and burned green trees—have now had a long time to burn and become unstable. Flag and avoid what you cannot drop.

Transportation issues:

- HWY 96 is always a big concern **Watch for distracted drivers.**
- If you don't need to be on Scott River Rd stay off, lots of firefighters working right on the road. Use Highway 96 if heading to Happy Camp.

Prepared by: Jennifer Boyd/ Doug McKelvey Safety Officers **Date:** 9/10/14

ICS 205 INCIDENT RADIO COMMUNICATIONS PLAN		Incident Name Happy Camp Complex		Date/Time Prepared 09/10/2014 @ 2000		Operational Period Date/Time 09/11/14 to 09/12/14					
Zn Ch	Function	Channel Name/Trunked Talkgroup	Assignment	RX Freq	RX Tone/NAC	TX Freq	TX Tone/NAC	Dev	Pwr	Mode A, D, M	Remarks
Zn15 Ch1	COMMAND	CMD 1	ALL DIVISIONS	173.0625	Tone 10 107.2	167.9625	Tone 10 107.2	N	L	A	Anderson Peak (Linked)(NIFC C-43)
Zn15 Ch2	COMMAND	CMD 2	ALL DIVISIONS	168.7000	Tone 10 107.2	170.9750	Tone 10 107.2	N	L	A	Baldy Mtn (Linked)(NIFC C-1)
Zn15 Ch3	COMMAND	CMD 3	ALL DIVISIONS	169.5375	Tone 10 107.2	164.7125	Tone 10 107.2	N	L	A	Lake Mtn LO (Linked)(NIFC C-8)
Zn15 Ch4	COMMAND	CMD 4	ALL DIVISIONS	172.5500	Tone 10 107.2	163.8250	Tone 10 107.2	N	L	A	Boulder Pk (Linked)(NIFC C-35)
Zn15 Ch5	TACTICAL	NIFC T-1	Div 1, South & North Contingency	168.0500	Tone 10 107.2	SIMPLEX	Tone 10 107.2	N	L	A	
Zn15 Ch6	TACTICAL	NIFC T-3	Div J/K & N	168.6000	Tone 10 107.2	SIMPLEX	Tone 10 107.2	N	L	A	Night Div J/K
Zn15 Ch7	TACTICAL	NIFC T-5	Div L & Staging	166.7250	Tone 10 107.2	SIMPLEX	Tone 10 107.2	N	L	A	Night Div L
Zn15 Ch8	TACTICAL	NIFC T-6	Roads Grp & Div S	166.7750	Tone 10 107.2	SIMPLEX	Tone 10 107.2	N	L	A	Night Div S
Zn15 Ch9	TACTICAL	NIFC T-7	Div O/Q/T/Z/D & Scott Rvr Structure	168.2500	Tone 10 107.2	SIMPLEX	Tone 10 107.2	N	L	A	Night Div O/Q/T/Z/D/F/G/H
Zn15 Ch10	TACTICAL	R5 TAC4	Div F/G/H & R	166.5500	Tone 10 107.2	SIMPLEX	Tone 10 107.2	N	L	A	Night Div R
Zn15 Ch11	TACTICAL	R5 TAC5	Div M & Walker Grp	167.1125	Tone 10 107.2	SIMPLEX	Tone 10 107.2	N	L	A	Night Div M/N/I
Zn15 Ch12	TACTICAL	R5 TAC6	Scott Bar & Tyler Grp	168.2375	Tone 10 107.2	SIMPLEX	Tone 10 107.2	N	L	A	
Zn15 Ch13	AIR TO GROUND	A/G-TAC	ALL DIVISIONS	166.6750	CSQ	SIMPLEX	NONE	N	L	A	
Zn15 Ch14	AIR TO GROUND	A/G-CMD	OVERHEAD	169.1500	CSQ	SIMPLEX	NONE	N	L	A	
Zn15 Ch15	MEDICAL TAC	CALCORD	ALL DIVISIONS	156.0750	CSQ	SIMPLEX	Tone 6 156.7	N	H	A	AS NEEDED FOR MEDIVAC
Zn15 Ch16	AIR GUARD	AIR GUARD	ALL DIVISIONS	168.6250	CSQ	SIMPLEX	Tone 1 110.9	N	L	A	
Prepared By (Communications Unit Leader) COML Scott LaRue (661) 400-3404				Incident Location: KLAMATH NATIONAL FOREST - HAPPY CAMP, CA				Latitude		Longitude	
Communications Unit (530) 468-1530				FIRING TACTICAL 167.150 RX&TX							

MEDICAL PLAN 206 ICS	1. INCIDENT NAME HAPPY CAMP COMPLEX	2. DATE PREPARED September 11, 2014	3. TIME PREPARED 1000hrs	4. OPERATIONAL PERIOD September 11, 2014 Night 1800-0600							
	5. INCIDENT MEDICAL AID STATIONS										
MEDICAL AID STATIONS		LOCATION			PARAMEDICS						
					YES	NO					
Frontline Medical		Fort Jones Base Camp			X						
Frontline Medical		Happy Camp Base			X						
6. TRANSPORTATION											
A. AIR AMBULANCES											
NAME		LOCATION		PHONE		PARAMEDICS					
						YES	NO				
Mercy Flights (Until 2400, No Hoist)		Medford, Oregon		(530) 842-3515		X					
Kern County 408 (NVG, Hoist)		Weed, California		(530) 842-3515		X					
CHP H-14 (NVG, Hoist)		Medford, Oregon		(530) 842-3515			X				
B. GROUND AMBULANCES & REM TEAMS											
NAME		LOCATION			PARAMEDICS						
					YES	NO					
Hoopa Ambulance/ Fort Jones		Staged Fort Jones Base Camp			X						
Arcata Ambulance/ Happy Camp		Staged Happy Camp Base			X						
REM 1&2 (Rapid Extraction Module)		Staged Fort Jones Base Camp				X					
REM 3 (Rapid Extraction Module)		Staged Happy Base Camp				X					
7. HOSPITALS											
NAME		ADDRESS		TRAVEL TIME		PHONE		HELIPAD		BURN CTR	
				AIR	GRND			YES	NO	YES	NO
Fairchild Medical CTR		444 Bruce Street Yreka, CA N 41 43.13 x W 122 38.69		20m	1 hr	530-841-6292		X			X
Mercy Medical CTR Level 2 Trauma		2175 Rosaline Ave Redding CA N 40 35.12 x W 122 23.83		1 hr	3 hr	530-225-7200		X			X
UC Davis Medical CTR Level 1 Trauma		2015 Stockton Ave. Sacramento N 38 33.3 x W 121 27.3		2 hr	6 hr	916-734-3790 ER 916-734-3636 BURN		X		X	
8. MEDICAL EMERGENCY PROCEDURES											
LINE MEDICAL EMERGENCY:											
Crew Supervisor to contact Division Supervisor/Operations with patient complaint, condition and location.											
Division Supervisor/Operations contacts Zone 1 Communication:											
<ul style="list-style-type: none"> • Division Supervisor/Operations to use "injury or incident communication protocol" on next page • Division Supervisor/Operations will run medical emergency on command channel • Communications contacts Medical Unit Leader on Command channel or (949) 812 -8761 • Medical Unit Leader will: <ol style="list-style-type: none"> 1. Have communications dispatch ground/air transport resources 2. Notify receiving hospital of injury status 3. Develop primary and contingency transport plan 4. Notify Safety, Logistics and Operations 5. Contact Communications for notification of emergency (530) 468-1530 											
CAMP MEDICAL EMERGENCY:											
Contact Communications with patient complaint/condition and location, via LOGs Net or (530) 468-1530											
<ul style="list-style-type: none"> • Medical Unit contacts: <ul style="list-style-type: none"> • Safety • Logistics • Operations • Medical Unit Leader will: <ol style="list-style-type: none"> 1. Contact Communications to dispatch ground/air transport resources 2. Notify receiving hospital of injury status. 3. Develop primary and contingency transport plan 											
206 ICS		9. PREPARED BY: (Medical Unit Leader) Steve Brown, MEDL 949-812-8761				10. REVIEWED BY: (Safety Officer) Jennifer Boyd, SOF1					

Injury or Incident Communications Protocol

DECLARE: Medical Emergency or Non-emergency Medical transport

Best transport method: Ambulance Helicopter Vehicle

Location _____

Situation _____

Any special equipment required _____

Number of injured _____ Type of injuries _____

Closest pick up point (DP, Helispot) _____

LOC _____ Resp. _____ Pulse _____ BP _____ Weight _____

Injury _____ Agency (No Names) _____

Medical History/Allergies _____

Air Transportation Triage

	Ground or Air Ambulance to Hosp.	Transport to Med Unit
Mechanism	Hit by a falling tree or large branch Fall of 10' or more Insect bite with shortness of breath Signs of heat stroke (hot, dry, disoriented) Burn Injury greater than 1% body area	Minor dehydration Cut or laceration with bleeding controlled Minor bites and Stings Minor burns
Area Injured	Significant Blunt or Penetrating Trauma to Head, Neck, Chest, Abdomen or pelvis Any Arm or Leg fracture above the Joint	Minor blunt trauma Minor penetrating trauma Extremity sprains and strains Simple fracture below elbow or knee
Symptoms	Disoriented Chest Pain <u>or</u> Shortness of Breath Weak or absent radial pulse Pale, cold and sweating	Alert and oriented No shortness of breath Good pulses

Medivac Sites

If air or ground ambulance is DELAYED:

Package and transport patient to rendezvous with Ambulance. Re-route EMS helicopter to rendezvous point as appropriate.

If Declaring an "Incident within the Incident"

The closest DIVS will respond to manage the incident. They are responsible for giving an accurate size up, ensuring scene safety, setting priorities and initiating an appropriate response.
The closest Safety Officer and Line EMS will respond to the scene to assist the Branch Director or DIVS. Secure site and begin initial investigation when situation is stabilized.

Happy Camp Complex Incident Trainee/Trainer Data Form

Training Specialist: Robert Rivelle 707-498-1761

- All Incident trainees, including those on Firefighting Modules at your earliest opportunity complete this form and see the Training Specialist.
- If you are located at the Base Camp in Happy Camp, you may drop off this form off at the trainee drop box at Check-in.
- Prior to or as you process through DEMOB, remember to close your training package at the ICP in Fort Jones. To close your training package bring: 1) A performance rating from your trainer. 2) Your taskbook that has as many entries as possible by your Trainer.

A. Trainee Data

Trainee Name: _____ ICS Trainee Position: _____

Request Number: (circle one: A,C,E or O) # _____ Agency Designator (Example CA-ANF): _____

Cell / Contact # While on Incident: _____ Home Unit Position: _____

Date Assigned: _____ Fire Name / Order Number: Happy Camp Complex / KNF-5956

Trainees home unit contact to mail your training package (Fire Chief, Training Officer):

Name: _____ Agency/Unit: _____

Agency/Unit Address: _____

City: _____ State: _____ Zip Code: _____ Phone: _____

B. Trainee Prerequisites

1. Possesses valid Red Card or agency certification card? Yes No

2. Trainee has current position task book issued by home unit? Yes No

C. Trainer/Evaluator Data Trainer / Evaluator Name: _____

ICS position on fire: _____ Agency: _____

City: _____ State: _____ Cell / Contact While on Incident: _____

D. Trainee Goals - (2 tasks or objectives you would like to address).

1. _____

2. _____



FIRE ASSIGNMENT STRESSORS

- **Environment** – heat, altitude, air quality, noise levels, hazards such as bees, snakes, poison oak
- **People** – different supervisor, different co-workers, working with contractors, working with other agencies, not able to contact people at home
- **Physical** – sleeping patterns and conditions, eating patterns, dehydration, change in work schedule
- **Safety Issues** – hazards, new weather patterns and fuel types, lack of access to equipment and resources when needed

S STAND BACK: TAKE ANOTHER APPROACH

T TALK: ABOUT WHAT'S BOTHERING YOU

R RELAX: TAKE WALKS, TAKE DEEP BREATHS

E ESCAPE: TAKE TIME OFF IF POSSIBLE

S SCALE DOWN: REDUCE CAFFIENE & NICOTINE

S SENSE OF HUMOR: LAUGHTER IS ALWAYS GOOD

Human Resource Specialist Alan Seago is in the yurt tent next to Facilities, across the street from the trailer with bag lunches.
Cell phone is (707) 315-6537.

HAPPY CAMP COMPLEX

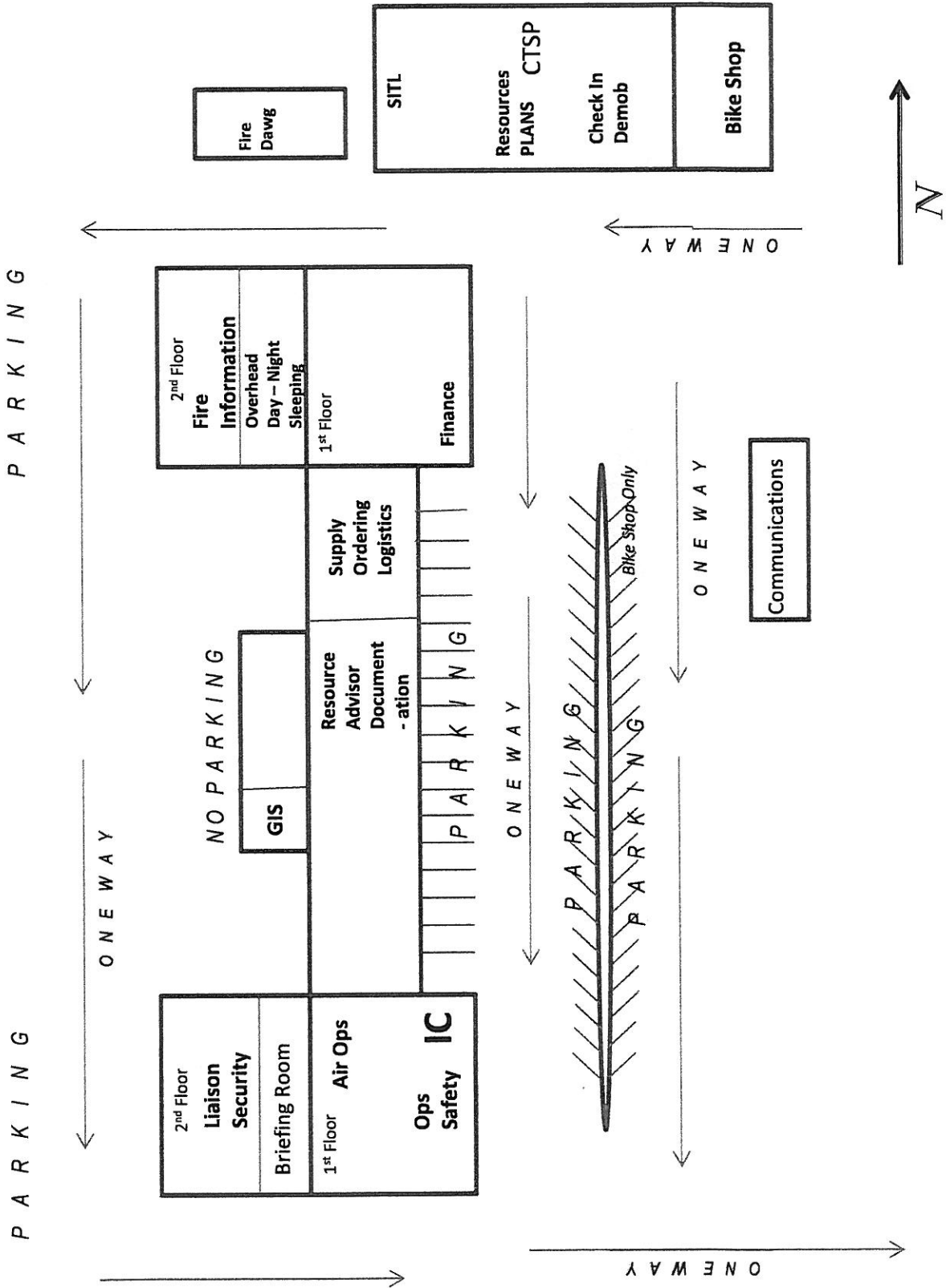
FORT JONES ICP	PHONE LIST
ORGANIZATIONAL ASSIGNMENT LIST	LANDLINE CONTACT #
INCIDENT COMMANDER	530-468-1517
OPERATIONS	530-468-1520
INFORMATION OFFICER	530-468-1510
LIAISON	530-468-1519
FBAN/IMET/FIRE BEHAVIOR	530-468-1516
SITUATION	530-468-1505
AIR OPS	530-468-1515
PLANS	530-468-1504
EQUIPMENT FAX	530-468-1509
FIANANCE FAX	530-468-1508
FINANCE FUEL	530-468-1506
ORDERING	530-468-1512
ORDERING FAX	530-468-1513
CHECK IN/DEMOB	530-468-1501
CHECK IN/DEMOB FAX	530-468-1502
COMMUNICATIONS UNIT LEADER	530-468-1530
COMMUNICATIONS(RADIO OPERATOR)	530-468-1529
R&D (BASE CAMP)	530-468-1522
R&D FAX (BASE CAMP)	530-468-1523
SUPPLY UNIT LEADER	530-468-1511
GIS	530-468-1521
ANY NEW UPDATES OR CORRECTIONS PLEASE SUBMIT TO COMMUNICATIONS.	9/9/14

Happy Camp Complex Equipment log

Name:		FIRE NAME	
Date:		Location:	<i>(lat long, etc)</i>

QTY	Equipment Description (Pump type, foldatank, hose) & Identification (property number, other id)	Location (DIV,DP, FIRE LINE)

Happy Camp ICP Facility Map



Fort Jones Base Camp Facilities Map

