


HAPPY CAMP COMPLEX

NIGHT SHIFT

Tuesday

September 9-10, 2014 1800 - 0600



IAP



CA-KNF-005956

P5JB1F-0505

QR codes for maps



AIR OPS

INCIDENT OBJECTIVES	1. Incident Name	2. Date Prepared	3. Time Prepared		
ICS 202	Happy Camp Complex Zone 1	9/9/2014	1330		
4. Operational Period					
Tuesday, September 9-10, 2014 NIGHT SHIFT 1800-0600					
5. General Control Objectives for the Incident (include alternatives)					
<p>MANAGEMENT OBJECTIVES:</p> <ul style="list-style-type: none"> -Provide for firefighter and public safety by utilizing the risk management process. -Minimize damage to natural and cultural resources by using resource advisers and cultural resource specialists. -Protect and minimize fire effects to residential structures, communities, infrastructure, private property and timber lands. -Provide timely and accurate fire information to key stakeholders, the public, and cooperators. -Support and coordinate initial attack within the TFR. -Manage costs commensurate with values at risk. <p>CONTROL OBJECTIVES:</p> <ul style="list-style-type: none"> -Hold fire within existing containment lines and keep fire: <ul style="list-style-type: none"> South of the O'Neil Ridge west to Seiad Creek East of Elk Creek West of Scott River and Baldy Lookout South to Scott Bar Mtns North and West of Box Camp Mtns. 					
6. General Weather					
Smoke settling into valleys...otherwise mostly clear.					
7. Resource Protection Guidelines					
<ul style="list-style-type: none"> -Use MIST to minimize impacts to wilderness characteristics. - Avoid aerial retardant within 300 feet of wet areas and in areas with threatened, endangered, proposed, candidate or sensitive species. -Use screens on all drafting equipment. -Track and map daily all tactical burning operations and turn into DIVS/ SIT unit. 					
8. Attachments					
x	Organization List-ICS 203	x	Air Ops Plan ICS-220	x	Fire Weather Forecast
x	Division Assignment List-ICS 204	x	Incident Map	x	Fire Behavior Forecast
x	Communications Plan-ICS 205	x	Transportation Maps	x	Human Res./Training Message
x	Medical Plan-ICS 206	x	Safety Messages	x	Phone List
9. Prepared by (Planning Section Chief)			10. Approved by (Incident Commander)		
					

ICS Form 203 ORGANIZATION ASSIGNMENT LIST			9. OPERATIONS SECTION		
1. INCIDENT NAME HAPPY CAMP COMPLEX			NIGHT OPS	KATHY KIRKPATRICK	
			PLANNING OPS	RON BOLLIER / TONY DEMASTERS (t)	
2. DATE PREPARED 09/09/2014			3. TIME PREPARED 1130		
4. OPERATIONAL PERIOD (DATE/TIME) 9 / 9-10 / 2014 NIGHT 1800-0600			BRANCH DIRECTOR		
Position			DIVISION	O/Q/T/Z	UNSTAFFED
Name			DIVISION	D/F/G/H	UNSTAFFED
5. INCIDENT COMMAND STAFF			DIVISION	J / K	PESATA / SEYMOR (t)
INCIDENT COMMANDER	JERRY McGOWAN / MIKE MINTON (t)		DIVISION	L	GREGORY / O'CONNOR (l)
DEPUTY	BILL MOLUMBY		DIVISION	S	GOODSON / TOLOSANO (t)
SAFETY OFFICER	BOYD / McKELVEY			R/M/N/I	UNSTAFFED
INFORMATION OFFICER	HADLEY / GIBBS (t) / ALLISON (t)		GROUP	SCOTT RIVER STRUCT.	JOHNSON / WEBB (t)
LIAISON OFFICER	CARROLL / RAMSEY / RUDOLPH		GROUP		
HUMAN RESOURCES	ALAN SEAGO		DIVISION		
			GROUP		
			DIVISION		
			DIVISION		
6. AGENCY REPRESENTATIVES					
AGENCY	NAME				
CAL FIRE AGENCY REP	MIKE BRADLEY		BRANCH DIRECTOR		
FOREST SERVICE AA REP	MUTZ / NOXON / ASBRIDGE		GROUP		
KARUK	HAROLD TRIP		DIVISION		
SISKIYOU S.O.	SGT. FROST				
7. PLANNING SECTION			OPERATIONS		
CHIEF	CHRISTIE NEILL / GARY MONTGOMERY		BRANCH DIRECTOR		
DEPUTY	JOHN NONEMAN (t)		DIVISION		
RESOURCES UNIT	FOUNTAIN/ESCALERA/FRENCH/DAMERON		DIVISION		
SITUATION UNIT	AL YANAGISAWA / JOE JOHNDREAU		DIVISION		
DOCUMENTATION UNIT	PATTY MORALES / SHANNA ROWE (t)		DIVISION		
DEMOBILIZATION UNIT	JOHN ROBERTS		GROUP		
RESOURCE ADVISOR LEAD	RAMONA BUTZ / LOIS SHOEMAKER				
TNSP	BOB RIVELLE				
FBAN	BOB PATTON / CHRIS NACCARATO (t)				
GISS	MELANIE HANS / JAMES ROBERTS		GROUP		
CTSP	WILSON / LAXO (t)		DIVISION		
IMET	JONATHAN BONK				
HERITAGE RESOURCE ADVISOR	ZACH RODRIGUEZ				
LTAN	DIANE RAU				
8. LOGISTICS SECTION			10. AIR OPERATIONS BRANCH		
CHIEF	DAN TURNER / RICH DAVIS		AIR OPERATIONS BR. DIR.	JASON NAVA	
DEPUTY	JIM HOGG		AIR TACTICAL GROUP SUP.	RUSS GRIPP	
A. SUPPORT BRANCH			AIR SUPPORT GROUP SUP.	JESSE BEST	
SECURITY	CLINT ROBBINS				
SUPPLY UNIT	NICK SABLAN		11. FINANCE		
FACILITIES UNIT	TIM GARDNER		CHIEF	RENE WHITE / RACHEL CORKILL (t)	
GROUND SUPPORT	DAVE TRUSSELL / DAVE CORRAL		TIME UNIT	GLORIA McCABE / RENEE MADRID (t)	
B. SERVICE BRANCH			PROCUREMENT UNIT	DEB WESSELIUS / THERESA RENIFF (t)	
COMMUNICATIONS UNIT	SCOTT LARUE		COMPENSATION/CLAIMS UNIT	LISA DOW	
MEDICAL UNIT	BROWN / CLEMMENS / SETERLUND (t)		COST UNIT	ROBERT TAYLOR	
FOOD UNIT	R. WASHINGTON / ED MAYBERRY				
BASE CAMP MANAGER	PLAGEMANN / GERHART (t)				
Prepared By (Resources Unit) Melody Fountain					



Happy Camp Complex Zone 1 Weather Forecast



FORECAST NO: 27
PREDICTION FOR: Day/Night Shift
SHIFT DATE: Tuesday Sept 9, 2014
TIME AND DATE
FORECAST ISSUED: 2000 Sept 8, 2014

NAME OF FIRE: Happy Camp Complex
UNIT: CA-KNF
SIGNED:

Jon Bonk
Incident Meteorologist

*****Another day with column pushing over toward the Southeast Afternoon and Evening*****

WEATHER DISCUSSION: Again a little cooler with a minimal increase in humidity. Expect stubborn smoke and little column potential until early afternoon. Continue to expect dry and moderately unstable conditions promoting column development. Northwest winds again have potential to bend the column and test the Southeast flank of the fire. Moderate humidity recoveries tonight along the upper elevations. Ridge winds look to become East on Wednesday as the thermal trough builds back up the coast. Variable winds and moderately unstable Thursday and Northwest winds Friday as it crosses the area. No rain expected for the next several days.

Weather Forecast For Today (Tuesday):

WEATHER: A mix of Sun and Smoke shadowed skies. Some afternoon shallow cumulus in the area.
MAX TEMPERATURES: Valleys (1,200 ft) 83-88 °F, Ridges (5,000 ft) 73-78 °F
MIN HUMIDITY: Valleys (1,200 ft) 20-24%, Ridges (5,000 ft) 25-30%
WINDS (20 foot):
Lower Slope/Canyons – Variable winds 0-2 mph becoming terrain driven 3-7 mph in the afternoon. NW/SE aligned canyon speeds could reach 9 gust 15 mph after 1500.
Upper Slope/Ridgetop – Variable 0-5 mph becoming Northwest 10-13 gusts to 23 mph near 1400.
HAINES INDEX (High Level, afternoon): 4 (stability=2; moisture=3)
STABILITY/INVERSION: Moderately unstable where sun breaks through with inversion lifting 1200 to 1400. Afternoon Mixing Height 11,000 feet MSL.
SMOKE TRANSPORT: North 3-6 mph becoming Northwest 15 mph around 1400.

Weather Forecast For Tonight (Tuesday Night):

WEATHER: Smoke settling into valleys...otherwise mostly clear.
MIN TEMPERATURES: 45-62 F...upper slopes and ridges warmest.
MAX HUMIDITY: Valleys (1,200 ft) 68-72%, Ridges (5,000 ft) 35-40%
WINDS (20 foot):
Valleys – Terrain Driven 4-8 mph becoming drainage 3-6 mph around 2100. NW/SE aligned canyon speeds could reach 12 gust 23 mph until 2100.
Ridgetop –Northwest 11-14 gusts to 23 mph becoming Variable 0-4 around 2100.
HAINES INDEX (High Level, evening): 4 (stability=2; moisture=2)
STABILITY/INVERSION: Radiation inversions developing around sunset. Thermal belt around 4000 feet.
SMOKE TRANSPORT: Northwest 12 becoming variable 0-3 mph around 2300.

Outlook For Wednesday 9/10: Warming and drying. Weak afternoon instability. Max Temps: 83 to 94. Min RH: 8-15%. MaxRH: 25-66%. Ridge Wind: Northeast 4-7 mph becoming Southeast 6-10 mph in the afternoon through overnight. Haines 4 (s:1, m:2).

EXTENDED FORECAST (Aftn Ridge Winds):

	<u>Max T</u>	<u>Min RH</u>	<u>Max RH</u>	<u>Ridge Winds</u>	<u>Wx</u>
THU 9/11:	87-97	10-16%	25-65%	Vrb 2-6	Clear, Mod Unstable
FRI 9/12:	85-95	11-20%	25-71%	NW 6-10	Clear

Incident RAWS (freq. 163.350): Titus Ridge (DTMF 0004) SW of DivQ; Scott River LO (DTMF 0047) DivR;

FIRE BEHAVIOR FORECAST

FORECAST NUMBER: 36	TYPE OF FIRE: Wildland Fire
FIRE NAME: Happy Camp	OPERATIONAL PERIOD: 9/9/2014-9/10/2014
DATE ISSUED: 9/8/2014	TIME ISSUED: 2000
UNIT: Klamath NF	SIGNED: _____ Bob Patton FBAN

INPUTS

WEATHER SUMMARY: (Please see attached fire weather forecast)

High Temperature: 73-88° **Minimum temperature:** 45-62 °

Minimum RH: 20-30% **Maximum RH:** 35-72%

Winds (20'): Day, Ridges becoming northwest 10-13 mph gusts to 20 mph afternoon near 1400. Night, Ridges northwest 8-12 mph gusts to 20 mph becoming variable 0-4 around 2100.

GENERAL:

POI: 60-80% Predicted ERC: 82 Predicted BI: 85 Live Fuel Moisture Brush: 80%

Smoke will shade the fire most of the day as it has the past three days limiting fire behavior until it lifts around 1500-1600. Fire growth will continue to be fuels and topography driven with potential for large fire growth. As smoke lifts and the fuels become exposed to sunlight, the fire could become extremely active including torching, and active crown fire especially when in alignment with the wind. Large column growth is possible. Expect spot fires 1+ mile.

Night Shift Personnel: Fire behavior could be active tonight as the shift begins especially on ridge tops. Heavy smoke will settle in to the drainages tonight with favorable relative humidity recovery that will reduce fire behavior at the lower elevations and drainages. More favorable relative humidity on the ridgetops should decrease fire activity as it rises above 40%.

SPECIFIC:

Division O, Q, T, Z, D, F, G,H, J: Minimal fire behavior anticipated

Division K: Ridgetop winds will mix with upcanyon /upvalley winds resulting in increased windspeed in the drainage this afternoon as the smoke clears. Watch for spotting again today to the southeast near DP-13.

Division L: Spotfires from yesterday near the northwest ¼ of section 28 are in alignment with the local winds and the ridgetop winds. If not secured by nightshift or early morning fire could continue to move southeast upslope. **ROS could be 5-35 ch/r.**

Division S and M: Northwest ridgetop winds could influence spotting to the southeast. As smoke clears, the spotfire southwest of DP-28 will be sheltered from the ridgetop wind. Local upslope/upvalley winds along with terrain and fuels will influence fire spread. Fire will continue to back off of Cayenne Ridge.


Division O and I: Fire will continue moving south and southeast towards Red Rock. There is the potential to spot to the southeast towards Packers Valley. ***Rates of spread could be 1-25 ch/hr.***


AIR OPERATIONS


Smoke cover could limit air operations throughout the day

SAFETY

Due to the dynamic nature of fire behavior, intensity estimates are often times difficult to make with absolute certainty. It is imperative firefighters consider the worst case fire potential and build contingency actions into their plan to compensate for the unexpected.

Division Assignment List			1. Branch BRANCH NIGHT		2. Division/Group J/K		
3. Incident Name HAPPY CAMP COMPLEX			4. Operational Period 09/09/14 Tuesday Night Shift 1800 - 0600				
5. Operations Personnel							
Operations Chief		KATHY KIRKPATRICK			Division/Group Supervisor		PESATA / SEYMORE (t)
Planning Operations		BOLLIER / DEMASTERS (t)			Air Attack Supervisor		RUSS GRIPP
Branch Director					Safety Officer		JENNIFER BOYD / DOUG McKELVEY
6. Resources Assigned this Period							
Strike Team/Task Force/ Resource Designator		Leader		Num of Pers.	Trans. Y/N	Drop Off PT./Time	Pick Up PT./Time
CRW2IA FIRESTORM 15D C-145 9/10		ANDAVERDE / GRAY (t)		20	N	HAPPY CAMP BASE 1800	HAPPY CAMP BASE 0600
CRW2IA FIRESTORM 17 C-148 9/13		JOSH BAILEY		20	N	HAPPY CAMP BASE 1800	HAPPY CAMP BASE 0600
CRW2 COBRAS 4 C-2025 9/14		ROBERT SOLLAMI		20	N	HAPPY CAMP BASE 1800	HAPPY CAMP BASE 0600
ENG3 S/T CNF 6631C E-2085 9/11		CLINT GREEN		27	N	HAPPY CAMP BASE 1800	HAPPY CAMP BASE 0600
ENG3 LNF E233 E-2136 9/16		CHRIS ALIREZ		5	N	HAPPY CAMP BASE 1800	HAPPY CAMP BASE 0600
ENG3 BRATCHER E22 E-2170 9/14		DAVID ROMERO		3	N	HAPPY CAMP BASE 1800	HAPPY CAMP BASE 0600
ENG3 NMGNF E371 E-2140 9/15		JESSE SEARLES		5	N	HAPPY CAMP BASE 1800	HAPPY CAMP BASE 0600
ENG3 LNF E334 E-2141 9/14		STEPHEN CLIFFORD		5	N	HAPPY CAMP BASE 1800	HAPPY CAMP BASE 0600
ENG3 E516 E-2165 9/16		LARRY MARTINEZ		3	N	HAPPY CAMP BASE 1800	HAPPY CAMP BASE 0600
ENG3 E9533 E-2117		AARON WILLIAMS		5	N	HAPPY CAMP BASE 1800	HAPPY CAMP BASE 0600
ENG3 IAR 9 E-2111		WILLIAM LERLET		5	N	HAPPY CAMP BASE 1800	HAPPY CAMP BASE 0600
ENG5 PACIFIC OASIS E-2176 9/14		STEVEN MILLER		5	N	HAPPY CAMP BASE 1800	HAPPY CAMP BASE 0600
ENG6 ASF 613 E-2202 9/14		MATT BUSTAMANTE		3	N	HAPPY CAMP BASE 1800	HAPPY CAMP BASE 0600
ENG6 FIRESTORM WFS E-2114		RONALD SARTAN		5	N	HAPPY CAMP BASE 1800	HAPPY CAMP BASE 0600
ENG6 FIRESTORM 9906 E-2110		ANDREW WINES		5	N	HAPPY CAMP BASE 1800	HAPPY CAMP BASE 0600
ENG6 FIRESTORM 9904 E-2109		ANDREW BRADLEY		5	N	HAPPY CAMP BASE 1800	HAPPY CAMP BASE 0600
WTT2 KW 829 E-2215 9/16		GARY KOOPMAN		1	N	HAPPY CAMP BASE 1800	HAPPY CAMP BASE 0600
WT2 WILMORE E-192		KALEN SOUZA		1	N	HAPPY CAMP BASE 1800	HAPPY CAMP BASE 0600
TFLD O-2161 9/14		PAUL JOHNSON		1	N	HAPPY CAMP BASE 1800	HAPPY CAMP BASE 0600
TFLD		STEVE REED		1	N	HAPPY CAMP BASE 1800	HAPPY CAMP BASE 0600
7. Control Operations Mop-up 100% around structures. Mop-up and hold around all structures, improvements and along fire edge.							
8. Special Instructions Do not use non metered hydrants. Personnel check-in and out when entering and exiting Divisions. Use fish screens when drafting. Identify fire line equipment using track sheet, turn into the Situation Unit daily. Division Supervisors record all tactical burning, interior handlines, and dozer lines and turn into the Situation Unit at end of shift.							
9. Division/Group Communications Summary							
Function	Frequency - RX	Frequency - TX	Tone	System	Channel	System	Channel
Command	169.5375	164.7125	RX 107.2/TX 107.2	NIFC	3	CMD 4	
Tactical Div/Group	168.6000	168.6000	RX 107.2/TX 107.2	NIFC	6	NIFC T-3	
Logistics							
Air to Ground	169.1500	169.1500	CSQ / NONE	NIFC	14	A/G TAC	
Prepared by (Resource Unit Leader) Nancy Masters			Approved by (Planning Section Chief) 			Date Prepared 09/09/14	Time Prepared 0719

Division Assignment List			1. Branch BRANCH NIGHT		2. Division/Group L		
3. Incident Name HAPPY CAMP COMPLEX			4. Operational Period 09/09/14 Tuesday Night Shift 1800 - 0600				
5. Operations Personnel							
Operations Chief		KATHY KIRKPATRICK		Division/Group Supervisor		SPENCER GREGORY / DAN O'CONNOR (t)	
Planning Operations		BOLLIER / DEMASTERS (t)		Air Attack Supervisor		RUSS GRIPP	
Branch Director				Safety Officer		JENNIFER BOYD / DOUG McKELVEY	
6. Resources Assigned this Period							
Strike Team/Task Force/ Resource Designator		Leader		Num of Pers.	Trans. Y/N	Drop Off PT./Time	Pick Up PT./Time
CRW1 GOLDEN EAGLES IHC C-3036 9/17		LEYBA, ADAM		19	N	FT. JONES BASE CAMP/1800	FT. JONES BASE CAMP/0600
CRW1 BLACK MESA IHC C-160		FRANK AUZA		21	N	FT. JONES BASE CAMP/1800	FT. JONES BASE CAMP/0600
CRW1 MENDOCINO IHC C-162		JOHN TISHNER		20	N	FT. JONES BASE CAMP/1800	FT. JONES BASE CAMP/0600
CRW1 BRECKENRIDGE IHC C-158		ADAM SANDERS		20	N	FT. JONES BASE CAMP/1800	FT. JONES BASE CAMP/0600
CRW2IA SCORPIONS 2 C-2039 9/16		ISAIN GARCIA		22	N	FT. JONES BASE CAMP/1800	FT. JONES BASE CAMP/0600
CRW2IA ENA C-2038 9/17		ROBERT HEADLEY		20	N	FT. JONES BASE CAMP/1800	FT. JONES BASE CAMP/0600
CRW2IA COBRAS 2 C-2040 9/16		MOISES MONGE		22	N	FT. JONES BASE CAMP/1800	FT. JONES BASE CAMP/0600
ENG3 TDOX E21 E-2161 9/14		TODD MOSS		4	N	FT. JONES BASE CAMP/1800	FT. JONES BASE CAMP/0600
ENG3 AZPNF E931 E-2163 9/15		MICHAEL VARLJEN		7	N	FT. JONES BASE CAMP/1800	FT. JONES BASE CAMP/0600
ENG3 BRUSH 10 E-2168 9/14		ALLEN ANDERSON		3	N	FT. JONES BASE CAMP/1800	FT. JONES BASE CAMP/0600
ENG3 AZPNF E930 E-2186 9/14		BOB TRAVIS		5	N	FT. JONES BASE CAMP/1800	FT. JONES BASE CAMP/0600
ENG3 SRF 41 E-2246		JAMIE WILLBURN		5	N	FT. JONES BASE CAMP/1800	FT. JONES BASE CAMP/0600
ENG4 MDS 55 E-2244		CHRIS ROBERTSON		4	N	FT. JONES BASE CAMP/1800	FT. JONES BASE CAMP/0600
ENG5 NWS PLAINS E-2179 9/15		JONATHAN D HAUN		5	N	FT. JONES BASE CAMP/1800	FT. JONES BASE CAMP/0600
ENG5 SITPA E22 E-2180 9/14		MIKE BLAKEWAY		3	N	FT. JONES BASE CAMP/1800	FT. JONES BASE CAMP/0600
WT2 KNF 279 E-2253 9/15		JASON R FROST		2	N	FT. JONES BASE CAMP/1800	FT. JONES BASE CAMP/0600
TFLD 0-2162 9/16		ERIC NOLAN		1	N	FT. JONES BASE CAMP/1800	FT. JONES BASE CAMP/0600
FEMP O-2183 9/16		JEFF COCHRAN		1	N	FT. JONES BASE CAMP/1800	FT. JONES BASE CAMP/0600
FEMP O-2159 9/13		JODY HUGHES		1	N	FT. JONES BASE CAMP/1800	FT. JONES BASE CAMP/0600
SOFR O-438 9/13		TIM OLIVERIUS		1	N	FT. JONES BASE CAMP/1800	FT. JONES BASE CAMP/0600
7. Control Operations Engage in perimeter fire suppression or structure defense as necessary. Patrol and monitor fire conditions. Mop-up where safe from snags and hazards.							
8. Special Instructions Do not use non metered hydrants. Personnel check-in and out when entering and exiting Divisions. Use fish screens when drafting. Identify fire line equipment using track sheet, turn into the Situation Unit daily. Division Supervisors record all tactical burning, interior handlines, and dozer lines and turn into the Situation Unit at end of shift.							
9. Division/Group Communications Summary							
Function	Frequency - RX	Frequency - TX	Tone	System	Channel	System	Channel
Command	169.5375	164.7125	RX 107.2/TX 107.2	NIFC	3	CMD 3	
Tactical Div/Group	166.7250	166.7250	RX 107.2/TX 107.2	NIFC	7	NIFC T-5	
Logistics							
Air to Ground	169.1500	169.1500	CSQ / NONE	NIFC	14	A/G TAC	
Prepared by (Resource Unit Leader) Z. Kephart RESL(t)			Approved by (Planning Section Chief) 			Date Prepared 09/09/14	Time Prepared 0719

Division Assignment List			1. Branch BRANCH NIGHT		2. Division/Group SCOTT RIVER STR GRP			
3. Incident Name HAPPY CAMP COMPLEX NIGHT SHIFT			4. Operational Period 09/09/14 Tuesday Night Shift 1800 - 0600					
5. Operations Personnel								
Operations Chief		KATHY KIRKPATRICK			Division/Group Supervisor		MARK JOHNSON / IAN WEBB(t)	
Planning Operations		BOLLIER / DEMASTERS (t)			Air Attack Supervisor		RUSS GRIPP	
Branch Director					Safety Officer		JENNIFER BOYD / DOUG McKELVEY	
6. Resources Assigned this Period								
Strike Team/Task Force/ Resource Designator		Leader		Num of Pers.	Trans. Y/N	Drop Off PT./Time	Pick Up PT./Time	
ENG S/T-T3-4640C E-2089 9/11		NEIL ROBINSON		27	N	Fort Jones Base Camp 1800	Fort Jones Base Camp 0600	
ENG-T3-CCFX 151 E-2169 9/14		KEVIN NYBERG		3	N	Fort Jones Base Camp 1800	Fort Jones Base Camp 0600	
ENG-T3-MSF E321 E-2134 9/13		STEVEN SCHROCK		5	N	Fort Jones Base Camp 1800	Fort Jones Base Camp 0600	
ENG-T3-FIRESTORM 9907 E-2113 9/25		DAN KEILECHER		3	N	Fort Jones Base Camp 1800	Fort Jones Base Camp 0600	
ENG-T4-HTF E415 E-2126 9/12		TAYLOR FARRINGTON		4	N	Fort Jones Base Camp 1800	Fort Jones Base Camp 0600	
ENG-T4-IDBOF E431 E-2171 9/12		JARED DEAN PEAK		7	N	Fort Jones Base Camp 1800	Fort Jones Base Camp 0600	
ENG-T6-WOODS E27 E-2127 9/12		STEVE FELIX		4	N	Fort Jones Base Camp 1800	Fort Jones Base Camp 0600	
ENG-T6-HIGH SIERRA E-2108 9/11		JERRY VICE		3	N	Fort Jones Base Camp 1800	Fort Jones Base Camp 0600	
ENG-T6-HIGH SIERRA E-2112 9/11		JACOB ROWSEY		3	N	Fort Jones Base Camp 1800	Fort Jones Base Camp 0600	
ENG-T6-FIRESTORM E9902 E-2232 9/12		KEN NEWITT		3	N	Fort Jones Base Camp 1800	Fort Jones Base Camp 0600	
WT-2-WT-235 E-2254 9/15		JOHN RUBIRA		1	N	Fort Jones Base Camp 1800	Fort Jones Base Camp 0600	
STEN O-2143 9/15		JOE LABAK		1	N	Fort Jones Base Camp 1800	Fort Jones Base Camp 0600	
STEN (t) O-539 9/15		SKY NELSON (t)		1	N	Fort Jones Base Camp 1800	Fort Jones Base Camp 0600	
FEMP O-462 9/9		MARCIANO DURAN		1	N	Fort Jones Base Camp 1800	Fort Jones Base Camp 0600	
SOFR O-2192 9/14		ROBERT HILFER		1	N	Fort Jones Base Camp 1800	Fort Jones Base Camp 0600	
7. Control Operations Patrol and hold for all firing operations along the Scott River Rd. and support Divisions as necessary.								
8. Special Instructions Do not use non metered hydrants. Personnel check-in and out when entering and exiting Divisions. Use fish screens when drafting. Identify fire line equipment using track sheet, turn into the Situation Unit daily. Division Supervisors record all tactical burning, interior handlines, and dozer lines and turn into the Situation Unit at end of shift.								
9. Division/Group Communications Summary								
Function	Frequency - RX	Frequency - TX	Tone	System	Channel	System	Channel	
Command	169.5375	164.7125	RX 107.2/TX 107.2	NIFC	3	CMD-1		
Tactical Div/Group	168.2500	168.2500	RX 107.2/TX 107.2	NIFC	9	NIFC T-7		
Logistics								
Air to Ground	169.1500	169.1500	CSQ / NONE	NIFC	14	A/G - TAC		
Prepared by (Resource Unit Leader) Z. Kephart RESL (t)			Approved by (Planning Section Chief) 			Date Prepared 09/09/14		Time Prepared 0718

AIR OPERATIONS SUMMARY

PREPARED BY: Jason Nava

PREPARED DATE/TIME: 09/08/14

1. INCIDENT NAME: Happy CampComplex

2. OPERATIONAL PERIOD DATE: 09/09/14

START TIME: 0700 END TIME: 1930 SUNRISE: 0649 SUNSET: 1928

3. REMARKS (Safety Notes, Hazards, Air Operations Special Equipment, etc.)
 Low wires and cables, Numerous aircraft in confined areas. MTR's & MOA's near fire area.
 Track all retardant usage, location & gallons. Scott Valley Temp. Tower, 120.200
 Missions Supporting Happy Camp Fire from Scott HB
 Happy Camp and July Air Attacks transfer sharing of aircraft TFR to TFR

4. MEDEVAC A/C:
 408 Hoist NVG ALS
 503 Litter Capable
 506 litter capable at

5. TFR: 4/2387
 Radius: See dimensions below
 Altitude: _11,000'_ MSL
 41 55 .14 X 123 35 .00
 41 55 .14 X 122 50 .21
 4136 .09 X 122 50 .21
 41 36 .09 X 123 35 .00
 Frequency: 119.625

6. PERSONNEL	Phone	7. FREQUENCIES	AM	FM	8. FIXED-WING	# Avail / Type/ Make-Model / FAA # / Base(s)
AOBD: Jason Nava	949-812-8755	AIR/AIR TFR	119.6250	Air tactics 162.2250	Airtankers Lead Planes ATGS Aircraft	TBD TBD AA-8CE Tim Caughlin AA-17VRuss Gripp AA-06 WEED
ATGS: Tim Caughlin ATGS: Russ Gripp	530-598-4172	AIR/AIR RW:	133.7250		Misc: Scott Valley Retardant KNF I/A A/G	41 37 .724 X 122 57 .834 167.6000 166.8750
ASGS: Jesse Best HLCO: Darrin Yost	406-885-0362	AIR/GRD: Tactical AIR/GRD: Command		166.6750 169.1500		
HEB1: Scott HB Lee Stewart Scott Valley HB	775-220-6364 530-468-1294	COMMAND 1		Tx: 167.9625 Tone 107.2 Rx: 173.0625 Tone 107.2		
HEB2: (Happy) Jim Gould	530 493-1779 530-598-4132	July Complex TFR	118.1250			Aircraft desk: 530-841-4603 Fax 842-6953 ATGS COOR weed 530-938-0170
		Medical AIR/GRD CALCORD	Rx: 156.7 Tx: 156.7	156.0570 Tone 6		

9. HELICOPTERS (Use Additional Sheets As Necessary)

FAA #	TY	MAKE/MODEL	BASE	AVAIL	START	REMARKS	FAA #	TY	MAKE/MODEL	BASE	AVAIL	START	REMARKS
H-503	3	Bell 407	Happy	0730	0700	PSD I/A with crew	184CH	1	Columbia 107	Scott	0800	0730	Bucket
699RH	1	K-Max	Happy	0730	0700	Bucket	HT-743	1	S-64	Scott	0800	0730	Tanked
H553	3	Bell 407	Scott	0800	0730	PSD Recon	HT-734	1	S-64	Scott	0800	0730	Tanked
617AC	3	Bell 407	Scott	0800	0730	IR / Recon	H-506	2	Bell 205	Scott	0800	0730	I/A with crew
H-512	2	Bell 205	Scott	0800	0730	I/A with crew	H-408	2	Bell UH1H	WEED	0000	0000	Medical Hoist
6BH	1	Firehawk	Scott	0800	0730	Bucket	911CV	3	Astar	WEED	0800	0730	Helco

S A F E T Y M E S S A G E

Happy Camp Complex

September 9, 2014

USE **L**OOKOUTS, **C**OMMUNICATIONS, **E**SCAPE ROUTES, **S**AFETY ZONE
LCES IN PLACE EVERY TIME

Weather Environment

- Clear air means increased fire behavior, don't get surprised.
- Drop in RHs and increase in winds will increase fire behavior, take weather and pass on to your crews and Div.
- Still hot, hydrate throughout the day, watch out for signs of dehydration in your folks catch it early.

Fireline / Structures:

- Mopping up around structures present lots of hazards, septic tanks, piles of junk that has burned, cars, paint, and garbage.
- Watch out for Power and Phone personnel repairing and inspecting fire damage to power lines and poles.
- **Snags, check out your work area before beginning work.**
- Suppression Rehab will continue around the fire mostly in the northern parts of the fire, watch for heavy equipment.

Transportation issues:

- Watch for kids and school buses, on Scott River road. Go slow through areas with homes, keep the speeds at 25 mph.
- Speed limit within the road closure on Scott River is 25mph.
- Remove debris off the roads, don't drive around it.
- Watch for firefighters on Scott River, especially in heavy smoke .

Prepared by: Jennifer Boyd/ Doug McKelvey Date: 9/8/14

ICS 205 INCIDENT RADIO COMMUNICATIONS PLAN		Incident Name Happy Camp Complex		Date/Time Prepared 09/08/2014 @ 2000		Operational Period Date/Time 09/09/14 to 09/10/14					
Zn Ch	Function	Channel Name/Trunked Talkgroup	Assignment	RX Freq	RX Tone/NAC	TX Freq	TX Tone/NAC	Dev	Pwr	Mode A, D, M	Remarks
Zn15 Ch1	COMMAND	CMD 1	ALL DIVISIONS	173.0625	Tone 10 107.2	167.9625	Tone 10 107.2	N	L	A	Anderson Peak (Linked)(NIFC C-43)
Zn15 Ch2	COMMAND	CMD 2	ALL DIVISIONS	168.7000	Tone 10 107.2	170.9750	Tone 10 107.2	N	L	A	Baldy Mtn (Linked)(NIFC C-1)
Zn15 Ch3	COMMAND	CMD 3	ALL DIVISIONS	169.5375	Tone 10 107.2	164.7125	Tone 10 107.2	N	L	A	Lake Mtn LO (Linked)(NIFC C-8)
Zn15 Ch4	COMMAND	CMD 4	ALL DIVISIONS	172.5500	Tone 10 107.2	163.8250	Tone 10 107.2	N	L	A	Boulder Pk (Linked)(NIFC C-35)
Zn15 Ch5	TACTICAL	NIFC T-1	Div M/N, I & South / North Contingency	168.0500	Tone 10 107.2	SIMPLEX	Tone 10 107.2	N	L	A	
Zn15 Ch6	TACTICAL	NIFC T-3	Div K	168.6000	Tone 10 107.2	SIMPLEX	Tone 10 107.2	N	L	A	Night Div J/K
Zn15 Ch7	TACTICAL	NIFC T-5	Div L & Staging	166.7250	Tone 10 107.2	SIMPLEX	Tone 10 107.2	N	L	A	Night Div L (River Traffic)
Zn15 Ch8	TACTICAL	NIFC T-6	Suppression Repair & Div. S	166.7750	Tone 10 107.2	SIMPLEX	Tone 10 107.2	N	L	A	Night Div S
Zn15 Ch9	TACTICAL	NIFC T-7	Div Q/T/Z/D & Scott Rvr Structure	168.2500	Tone 10 107.2	SIMPLEX	Tone 10 107.2	N	L	A	Night Scott Rvr Structure
Zn15 Ch10	TACTICAL	R5 TAC4	Div F/G/H & R	166.5500	Tone 10 107.2	SIMPLEX	Tone 10 107.2	N	L	A	
Zn15 Ch11	TACTICAL	R5 TAC5	Div J	167.1125	Tone 10 107.2	SIMPLEX	Tone 10 107.2	N	L	A	
Zn15 Ch12	TACTICAL	R5 TAC6	Div O & Branch V	168.2375	Tone 10 107.2	SIMPLEX	Tone 10 107.2	N	L	A	
Zn15 Ch13	AIR TO GROUND	A/G-TAC	ALL DIVISIONS	166.6750	CSQ	SIMPLEX	NONE	N	L	A	
Zn15 Ch14	AIR TO GROUND	A/G-CMD	OVERHEAD	169.1500	CSQ	SIMPLEX	NONE	N	L	A	
Zn15 Ch15	MEDICAL TAC	CALCORD	ALL DIVISIONS	156.0750	CSQ	SIMPLEX	Tone 6 156.7	N	H	A	AS NEEDED FOR MEDIVAC
Zn15 Ch16	AIR GUARD	AIR GUARD	ALL DIVISIONS	168.6250	CSQ	SIMPLEX	Tone 1 110.9	N	L	A	
Prepared By (Communications Unit Leader)				Incident Location: KLAMATH NATIONAL FOREST - HAPPY CAMP, CA				Latitude		Longitude	
COML Scott LaRue (661) 400-3404				Cnty: SISKIYOU							
Communications Unit (530) 468-1530				FIRING TACTICAL 167.150 RX&TX							

MEDICAL PLAN 206 ICS	1. INCIDENT NAME HAPPY CAMP COMPLEX	2. DATE PREPARED September 9, 2014	3. TIME PREPARED 1000hrs	4. OPERATIONAL PERIOD September 9, 2014 Night 1800-0600
--------------------------------	---	---------------------------------------	-----------------------------	---

5. INCIDENT MEDICAL AID STATIONS

MEDICAL AID STATIONS	LOCATION	PARAMEDICS	
		YES	NO
Frontline Medical	Fort Jones ICP	X	
Frontline Medical	Happy Camp ICP	X	

6. TRANSPORTATION

A. AIR AMBULANCES

NAME	LOCATION	PHONE	PARAMEDICS	
			YES	NO
Mercy Flights (Until 2400, No Hoist)	Medford, Oregon	(530) 842-3515	X	
Kern County 408 (NVG, Hoist)	Weed, California	(530) 842-3515	X	
CHP H-14 (NVG, Hoist)	Medford, Oregon	(530) 842-3515		X

B. GROUND AMBULANCES & REM TEAMS

NAME	LOCATION	PARAMEDICS	
		YES	NO
Hoopla Ambulance/ Fort Jones	Staged Fort Jones Base Camp	X	
Arcata Ambulance/ Happy Camp	Staged Happy Camp Base	X	
REM 1&2 (Rapid Extraction Module)	Staged Fort Jones Base Camp		X
REM 3 (Rapid Extraction Module)	Staged Happy Base Camp		X

7. HOSPITALS

NAME	ADDRESS	TRAVEL TIME		PHONE	HELIPAD		BURN CTR	
		AIR	GRND		YES	NO	YES	NO
		Fairchild Medical CTR	444 Bruce Street Yreka, CA N 41 43.13 x W 122 38.69		20m	1 hr	530-841-6292	X
Mercy Medical CTR Level 2 Trauma	2175 Rosaline Ave Redding CA N 40 35.12 x W 122 23.83	1 hr	3 hr	530-225-7200	X			X
UC Davis Medical CTR Level 1 Trauma	2015 Stockton Ave. Sacramento N 38 33.3 x W 121 27.3	2 hr	6 hr	916-734-3790 ER 916-734-3636 BURN	X		X	

8. MEDICAL EMERGENCY PROCEDURES

LINE MEDICAL EMERGENCY:

Crew Supervisor to contact Division Supervisor/Operations with patient complaint, condition and location.


Division Supervisor/Operations contacts Zone 1 Communication:

- Division Supervisor/Operations to use "injury or incident communication protocol" on next page
- Division Supervisor/Operations will run medical emergency on command channel
- Communications contacts Medical Unit Leader on Command channel or (949) 812 -8761
- Medical Unit Leader will:
 1. Have communications dispatch ground/air transport resources
 2. Notify receiving hospital of injury status.
 3. Develop primary and contingency transport plan
 4. Notify Safety, Logistics and Operations
 5. Contact Communications for notification of emergency. (530) 468-1530

CAMP MEDICAL EMERGENCY:

Contact Communications with patient complaint/condition and location, via LOGs Net or (530) 468-1530

- Medical Unit contacts:
 - Safety
 - Logistics
 - Operations
- Medical Unit Leader will:
 1. Contact Communications to dispatch ground/air transport resources
 2. Notify receiving hospital of injury status.
 3. Develop primary and contingency transport plan

206 ICS	9. PREPARED BY: (Medical Unit Leader) Steve Brown, MEDT 949-812-8761 	10. REVIEWED BY: (Safety Officer) Jennifer Boyd, SOF1
----------------	---	--

Injury or Incident Communications Protocol

DECLARE: Medical Emergency or Non-emergency Medical transport

Best transport method: Ambulance Helicopter Vehicle

Location _____

Situation _____

Any special equipment required _____

Number of injured _____ Type of injuries _____

Closest pick up point (DP, Helispot) _____

LOC _____ Resp. _____ Pulse _____ BP _____ Weight _____

Injury _____ Agency (No Names) _____

Medical History/Allergies _____

Air Transportation Triage

	Ground or Air Ambulance to Hosp.	Transport to Med Unit
Mechanism	Hit by a falling tree or large branch Fall of 10' or more Insect bite with shortness of breath Signs of heat stroke (hot, dry, disoriented) Burn Injury greater than 1% body area	Minor dehydration Cut or laceration with bleeding controlled Minor bites and Stings Minor burns
Area Injured	Significant Blunt or Penetrating Trauma to Head, Neck, Chest, Abdomen or pelvis Any Arm or Leg fracture above the Joint	Minor blunt trauma Minor penetrating trauma Extremity sprains and strains Simple fracture below elbow or knee
Symptoms	Disoriented Chest Pain or Shortness of Breath Weak or absent radial pulse Pale, cold and sweating	Alert and oriented No shortness of breath Good pulses

Medivac Sites

If air or ground ambulance is DELAYED:

Package and transport patient to rendezvous with Ambulance. Re-route EMS helicopter to rendezvous point as appropriate.

If Declaring an "Incident within the Incident"

The closest DIVS will respond to manage the incident. They are responsible for giving an accurate size up, ensuring scene safety, setting priorities and initiating an appropriate response.
The closest Safety Officer and Line EMS will respond to the scene to assist the Branch Director or DIVS. Secure site and begin initial investigation when situation is stabilized.

Happy Camp Complex Incident Trainee/Trainer Data Form

Training Specialist: Robert Rivelle 707-498-1761

- All Incident trainees, including those on Firefighting Modules at your earliest opportunity complete this form and see the Training Specialist.
- If you are located at the Base Camp in Happy Camp, you may drop off this form off at the trainee drop box at Check-in.
- Prior to or as you process through DEMOB, remember to close your training package at the ICP in Fort Jones. To close your training package bring: 1) A performance rating from your trainer. 2) Your taskbook that has as many entries as possible by your Trainer.

A. Trainee Data

Trainee Name: _____ ICS Trainee Position: _____

Request Number: (circle one: A,C,E or O) # _____ Agency Designator (Example CA-ANF): _____

Cell / Contact # While on Incident: _____ Home Unit Position: _____

Date Assigned: _____ Fire Name / Order Number: Happy Camp Complex / KNF-5956

Trainees home unit contact to mail your training package (Fire Chief, Training Officer):

Name: _____ Agency/Unit: _____

Agency/Unit Address: _____

City: _____ State: _____ Zip Code: _____ Phone: _____

B. Trainee Prerequisites

1. Possesses valid Red Card or agency certification card? Yes No

2. Trainee has current position task book issued by home unit? Yes No

C. Trainer/Evaluator Data Trainer / Evaluator Name: _____

ICS position on fire: _____ Agency: _____

City: _____ State: _____ Cell / Contact While on Incident: _____

D. Trainee Goals - (2 tasks or objectives you would like to address).

1. _____

2. _____



STRESS REMINDERS

- **Don't ignore your stress. Take action.**
- **Stay in touch with team members and communicate**
- **Talk and share feelings**

Stress is normal and everyone has it. Dangerous occupations like firefighting have additional stress. Learn to deal with it.

**Human Resource Specialist is Alan C. Seago, cell (707) 315-6537.
HR is in the same trailer with CTSP, next to Fire Information.**

HAPPY CAMP COMPLEX SUPPRESSION REPAIR NEEDS

Division Supervisors: Please describe locations where in your opinion work is needed to support fire suppression repair. Bring this completed form applicable maps to the ICP Situation Unit at the end of your shift. Thanks for your assistance.

Division _____ Name & Position _____ O# _____ Phone _____ Date _____

Suppression Activity	GPS File Name and/or show on map	Length x width estimate	Date when area will be ready for repair	Estimate time in days to complete repair	Number and kind of resources needed	Work details
Dozer Line						
Hand Line						
Damaged Road (rutted, powder, etc.)						
Damaged Fence						
Piled Brush						
Water source to replace or repair						
Soil pushed into riparian area						
Retardant in riparian area						
Other (describe)						

