

Corral Complex


CA-SRF-001494

P5HU49




Incident Action Plan

8-18-2013 06:00 to 8-19-2013 06:00



Lookouts Communications Escape-Routes Safety Zones



INCIDENT OBJECTIVES ICS 202	1. INCIDENT NAME Corral Complex	2. DATE PREPARED 8/17/2013	3. TIME PREPARED 23:19
4. OPERATIONAL PERIOD (DATE/TIME) 8-18-2013 0600 to 8-19-2013 0600			
5. GENERAL CONTROL OBJECTIVES FOR THE INCIDENT (INCLUDE ALTERNATIVES)			
Incident Objectives:			
<ul style="list-style-type: none"> • Provide for firefighter and public safety in all incident operations. 			
<ul style="list-style-type: none"> • Protect property and infrastructure. Control fire closest to communities. 			
<ul style="list-style-type: none"> • Keep stakeholders, the public, and cooperators informed of fire status. 			
<ul style="list-style-type: none"> • Keep costs commensurate with identified values at risk. 			
<ul style="list-style-type: none"> • Protect cultural and natural resources. 			
<ul style="list-style-type: none"> • Protect wilderness values and utilize MIST in the Trinity Alps Wilderness. 			
Operational Objectives:			
<ul style="list-style-type: none"> • Keep the fire: <ul style="list-style-type: none"> o East and South of the Hoopa Valley Indian Reservation. o North of Lone Pine Ridge. o West of the defensible ridgeline running through Grizzly Camp and Trinity Summit along the county line, which had contingency line built in 2009 during the Backbone Fire. o South of Forest Service Road 8N10. 			
6. WEATHER FORECAST FOR OPERATIONAL PERIOD See attached			

8. ATTACHMENTS (CHECK IF ATTACHED)

- | | | |
|---|--|--|
| <input checked="" type="checkbox"/> ORGANIZATION LIST (ICS 203) | <input checked="" type="checkbox"/> MEDICAL PLAN (ICS 206) | <input checked="" type="checkbox"/> AIR OPERATIONS SUMMARY (ICS 220) |
| <input checked="" type="checkbox"/> DIVISION ASSIGNMENT LISTS (ICS 204) | <input checked="" type="checkbox"/> INCIDENT MAP | <input checked="" type="checkbox"/> TRAINING |
| <input checked="" type="checkbox"/> COMMUNICATIONS PLAN (ICS 205) | <input checked="" type="checkbox"/> TRAFFIC PLAN | <input type="checkbox"/> |

ICS 202

9. PREPARED BY (PLANNING SECTION CHIEF)

Gerry Gardner/S. Abbott(t)

10. APPROVED BY (INCIDENT COMMANDER)

Don Garwood
Don Garwood/Rod Mendes


ORGANIZATION ASSIGNMENT LIST ICS-203		1 INCIDENT NAME Corral Complex	2. DATE PREPARED 8/17/2013	3. TIME PREPARED 8/17/2013 23:27
5. POSITION NAME INCIDENT COMMANDER AND STAFF		4 OPERATIONAL PERIOD (DATE/TIME) 8-18-2013 0600 to 8-19-2013 0600		
INCIDENT COMMANDER	Don Garwood/Rod Mendes	9 OPERATIONS SECTION		
DEPUTY	Ron Woychak	CHIEF	Mary Bogens	
	Dave Kelly(t)	DEPUTY OSC		
SAFETY OFFICER	James Arragon	PLANNING OSC	Kelly Martin	
INFORMATION OFFICER	Jim Wilkins/B. Poole/C. Bribiescas	a. BRANCH I - DIVISIONS/GROUPS		
LIAISON OFFICER	Larry LaVogue			
HUMAN RESOURCES	Kathleen Kreyns	BRANCH DIRECTOR	Matt Conklin	
6 AGENCY REPRESENTATIVES		DEPUTY		
AGENCY	NAME	DIVISION / GROUP	A Sal Reyes	
SRF	Nolan Colegrove	DIVISION / GROUP	F Mitch Fowlkes/Chris Brashears(t)	
SRF-Fire	Rick Young	DIVISION / GROUP	H Kyle Jacobson/Raldon Brown(t)	
Hoopa AREP	Darin Jarnaghan	DIVISION / GROUP	L Jason Escandel	
BIA	Joshua Simmons	DIVISION / GROUP	Cont Gordon Tamplin	
Res. Cultural Adv.	Aaron Pole/Antone Aubrey	b. BRANCH V - DIVISIONS/GROUPS		
NFFE	John McRae/Roberta Coragliotti	BRANCH DIRECTOR	Mike Koontz	
7. PLANNING SECTION		DEPUTY		
CHIEF	Gerry Gardner/S. Abbott(t)	DIVISION / GROUP	M Bob Evans/Dan Sepulveda(t)	
DEPUTY		DIVISION / GROUP	P Kelly Cagle	
RESOURCES UNIT	Tim Knorr/Kyle Hauducoeur(t)	DIVISION / GROUP	R	
SITUATION UNIT	Jerry McClelland/Ken Van Wig(t)	DIVISION / GROUP	W Shawn Duggar/Rick Marinelli	
DOCUMENTATION UNIT	Lorne Ellickson	DIVISION / GROUP	Z Todd McDivitt	
DEMOBILIZATION UNIT	TJ McGovern	c. BRANCH III - DIVISIONS/GROUPS		
TECHNICAL SPECIALISTS		BRANCH DIRECTOR		
FBAN	Rich Gonzales/Bob Eisele	DEPUTY		
LTAN	Amy Ziegler/Mike Beasley	DIVISION / GROUP		
TNSP	Betty Tattersfield	DIVISION / GROUP		
GISS	Suzanne Leininger/Rich Murillo	DIVISION / GROUP		
READ	Ramona Butz/Jesse Irwin	DIVISION / GROUP		
8. LOGISTICS SECTION		d. AIR OPERATIONS BRANCH		
CHIEF	Eric Sweetman	AIR OPERATIONS BR. DIR.	Ted Visser	
DEPUTY LSC	Dave Haston	AIR ATTACK SUPERVISOR	Jim Gonzalez	
a. SUPPORT BRANCH		AIR SUPPOPRT SUPERVISOR	Galen Young	
DIRECTOR		HELICOPTER COORDINATOR		
SUPPLY UNIT	Dave Whitney	AIR TANKER COORDINATOR		
FACILITIES UNIT	Steve King/Art Curley			
GROUND SUPPORT UNIT	Chris Haley/Ron Noordman			
b. SERVICE BRANCH		10 FINANCE SECTION		
DIRECTOR		CHIEF	Debbie Rutherford/Larry Lee	
COMMUNICATIONS UNIT	Dave Larkin	DEPUTY FSC		
MEDICAL UNIT	Jimmie Ahl/Brian Puckett(t)	TIME UNIT	Karen Bauman	
FOOD UNIT	Rick Waite	PROCUREMENT UNIT		
PREPARED BY (RESOURCES UNIT)		COMPENSATION/CLAIMS UNIT		
ICS 203		COST UNIT		
		Tim Knorr/Kyle Hauducoeur(t)		



INCIDENT Weather Forecast



FORECAST NO: 3
PREDICTION FOR: Sunday-Sunday Night
SHIFT DATE: 08/18-19/2013 0600-0600
TIME AND DATE
FORECAST ISSUED: 08/17/2013 2000

NAME OF FIRE: Corral Complex
SHIFT Day-Night **UNIT:** CA-SRF
SIGNED: Jim Wallmann
Incident Meteorologist 

FIRE WEATHER WATCH FOR LIGHTNING MONDAY AFTERNOON THROUGH WEDNESDAY EVENING

WEATHER DISCUSSION: Offshore flow will begin tonight with significant warming and drying the next two days. Winds will be from the north to northeast in the morning on ridges before switching to the northwest in the afternoon. After poor overnight recovery, expect a brief maximum in humidity mid-morning before bottoming out in the afternoon. Temperatures will be much warmer today as well. The atmosphere will also become very unstable during the afternoon when the inversion breaks in the higher elevations. Lower elevations may retain some smoke throughout the day. Continued hot and dry Monday with morning winds more easterly and a similar pattern for Tuesday. Thunderstorms are possible beginning Monday afternoon with a better chance Tuesday and Wednesday afternoons.

WEATHER FORECAST (TODAY):

WEATHER: Mostly sunny. Areas of smoke in the morning.

MAX TEMP:	Elev. 3500 ft: 89 - 93 F	Elev 6000 ft: 81 - 85 F	<i>Trend: 10-14 degrees warmer</i>
MIN RH:	Elev. 3500 ft: 14 - 18%	Elev 6000 ft: 17 - 22%	<i>Trend: 18-25% drier</i>

WINDS: Slopes: Upslope/Upvalley 3 to 5 mph a few gusts to 8 mph.
(EYE LEVEL) Ridges: North to Northeast 4-6 mph with gusts to 12 mph becoming North to Northwest around 1400.

TRANSPORT WIND: Northeast 6 to 10 mph. **VISIBILITY:** 1-2 miles becoming better than 5 miles on ridges around 1300 and 3-4 miles in drainages.

STABILITY: Moderate inversion breaking around 1300 then unstable. Mixing height 11,000 feet MSL.

FORECAST (TONIGHT):

WEATHER: Clear. Areas of smoke.

MIN TEMPERATURES: 55 to 59.

MAX RH: 50-60% early, falling to around 40% after midnight.

WIND: Slope: Becoming downslope 2-5 mph by 2200.

(eye level) Ridges: Northwest 3-6 mph becoming North to Northeast 5-7 mph around midnight.

OUTLOOK FOR MONDAY:

WEATHER: Sunny. Areas of smoke.

MAX TEMP:	Elev. 3500 ft: 91 - 95 F	Elev 6000 ft: 83 - 87 F
MIN RH:	Elev. 3500 ft: 12 - 17%	Elev 6000 ft: 15 - 20%

WINDS: Slope: Upslope/Upvalley 3 to 5 mph.
(EYE LEVEL) Ridges: East 5-8 mph with gusts to 12 mph becoming North to Northwest 3-6 mph around 1400.

OBSERVATIONS SATURDAY:

Big Hill RAWS (9 mi WNW - 3570 ft): Temp: MAX: 76. RH: MIN: 44%. Winds (20ft): WNW 6-7 gusts 14 mph.
 Brush Mtn. RAWS (13 mi SW - 3941 ft): Temp: MAX: 79. RH: MIN: 33%. Winds (20ft): W 5-7 gusts 18 mph.
 Mill Ck TH 1300 (Div L - 5300 ft): Temp: 71. RH: 38%. Winds (eye level): Light upslope (<3 mph).

Incident RAWS Data --- SCAN Code with Smart Phone

Big Hill RAWS - Div F/H/L

Brush Mountain RAWS - Div A/F

IRAWS 4 (Trinity GS) Div L/M/P/R



FIRE BEHAVIOR FORECAST

FORECAST NUMBER: #5	TYPE OF FIRE: Wildfire
FIRE NAME: CORRAL COMPLEX	OPERATIONAL PERIOD: Friday 8/18/2013 24 hour
DATE ISSUED: August 17, 2013	TIME ISSUED: 2000
UNIT: SIX RIVERS NF	SIGNED: <i>Bob Eisele</i> Bob Eisele - FBAN

INPUTS

WEATHER SUMMARY

(Refer to Weather Forecast for details: Offshore flow will begin tonight with significant warming and drying the next two days. Winds will be from the north to northeast in the morning on ridges before switching to the northwest in the afternoon. After poor overnight recovery, expect a brief maximum in humidity mid-morning before bottoming out in the afternoon. Temperatures will be much warmer today as well. The atmosphere will also become very unstable during the afternoon when the inversion breaks in the higher elevations. Lower elevations may retain some smoke throughout the day. Continued hot and dry Monday with morning winds more easterly and a similar pattern for Tuesday. Thunderstorms are possible beginning Monday afternoon with a better chance Tuesday and Wednesday afternoons. Temps @ 91 lower slopes, 83 higher; RH @ 16% lower, 19% higher; Afternoon winds SW 4-7 gusts to 12mph.

FUELS

The fire is burning in the footprint of the 1999 Megram and the 2009 Backbone fires. Fuels are snags, logs, and 13 year old ceanothus (snow brush). West of the Megram expect second growth, dense, closed canopy Douglas fir, tanoak, and madrone.

Minimum fine dead fuel moisture 3%, 1000 hour FMC 11%, 10 hour FMC: 9%, Live fuel moisture: 120%

DAY SHIFT:

Thresholds for Active Fire Behavior in the Corral Fire area:

20ft Winds (over 7 mph), *RH (under 31%), *Temperature (over 82°) and *1000hr FMC (under 13%).

Large fires become more frequent when **BI exceeds 50 and ERC exceeds 47**

Forecasted Indices (change from yesterday) ERC: 60 (up 4) BI: 56 (up 2)

Maximum Fire Behavior (head fire upslope): Rate of Spread: ~6 chains/hour (6'/min),

Flame Length: 4-5ft. Probability of Ignition: 80%. Maximum spotting distance of 1000-1500 feet.

GENERAL:

The primary carriers of fire are logs and branches killed in Megram Fire of 1999 and embers blown from burning snags. Embers are igniting dead logs and other snags. Warmer and drier weather will have little influence on the 100 and 1,000 hour fuels which are the primary carrier of fire in the Megram and Backbone fires footprints.

Spots outside the burn will burn back upslope against the NE winds but become in alignment during the afternoon. NW winds.

Div F, H: The fire is backing down hill against the wind. This will change with the predicted northeasterly winds. Spotting may increase up to 1000 feet downhill during late night and early morning hours. Downhill spotting will occur during minimal burning periods with slow spread rates in the Megram footprint. Spots in Tish Tang a Tang and Horse Linto canyons will spread actively back upslope, especially in the late afternoon with short crown runs possible.

Div L Winds will be in your favor. The fire will continue to back except along west facing portions of the line.

Div A, Z,W Spotting will increase with the NE winds. Spots should burn back into the burn in the afternoon.

Div P,R: Behavior should be similar to yesterday.

AIR OPERATIONS

- Sunrise 06:27 Sunset 20:07 Visibility over the fire should be acceptable after 1100.

SAFETY.

- The gusty winds this afternoon could bring down snags including snags outside of the fire area.
- Don't forget to look up before you look down.
- Watch out for fire below you.

1. BRANCH I	A A	DIVISION ASSIGNMENT LIST ICS 204
-----------------------	---------------	---

3. INCIDENT NAME Corral Complex	4. OPERATIONAL PERIOD 8-18-2013 0600 to 8-19-2013 0600
---	--

5. OPERATIONS PERSONNEL			
OPERATIONS CHIEF Mary Bogens		DIVISION/GROUP SUPERVISOR Sal Reyes	
BRANCH DIRECTOR Matt Conklin		AIR ATTACK SUPERVISOR Jim Gonzalez	

6. RESOURCES ASSIGNED THIS PERIOD					
STRIKE TEAM/TASK FORCE/ RESOURCE DESIGNATOR	LEADER	NUMBER PERSONS	LAST WORK DAY	DROP OFF POINT / TIME	PICK UP POINT / TIME
San Juan IHC (C-13)	John Godson	19	8/22	0600	2000
CRW2IA Northern Colorado #1 (C-11)	Reid Marquat	20	8/21	0600	2000
Falling Module (O-93)	CTS Ventures Eldon Cyrus	2	8/28	0600	2000
Falling Module (O-179)	Justin Cecil	2	8/30	0600	2000
FALC (O-188)	Clifton Torrey	1	8/31	0600	2000
2 FELB	TBD	2		0600	2000
HEQB	TBD			0600	2000
CRW2!A	TBD			600	2000

7. CONTROL OPERATIONS
Continue to prep for indirect dozer line along Lone Pine Ridge.

8. SPECIAL INSTRUCTIONS
Map retardant drops and submit to READ.
All Branch I resources report to the wash station prior to and exiting Hoopa reservation.
FEMP/FEMT David Craddock (O-2) lwd 8/26 ,Don Harvey (O-4) lwd 8/27 ,Newton Ong (O-137) lwd 8/29, James Legg (O-136) lwd 8/29, Ernest Miranda (O-134) lwd 8/30, Jeff Shelton (O-133) lwd 8/30 move throughout all of Branch I.

9. DIVISION/GROUP COMMUNICATIONS SUMMARY								
FUNCTION	LOCAL REPEAT	FREQ.	SYSTEM	CHAN.	FUNCTION	FREQ.	SYSTEM	CHAN.
COMMAND	LOCAL REPEAT	See ICS205 on back			SUPPORT			
	DIV./GROUP TACTICAL	See ICS205 on back			GROUND TO AIR	See ICS205 on back		

PREPARED BY (RESOURCE UNIT LDR.) Tim Knorr/Kyle Hauducoeur(t)	APPROVED BY (PLANNING SECT. CH.) Gerry Gardner/S. Abbott(t)	DATE 8/17/2013	TIME 8/17/2013 23:48
---	---	-------------------	--------------------------------

INCIDENT RADIO COMMUNICATION PLAN	Incident Name	Date/Time Prepared	Operational Period Date/Time
	Corral Complex Fire	8-17-13 2000 hrs	8-18-13 thru 8-19-13 0600-0600 (24 hrs)

Radio Channel Utilization

Ch#	Function	Channel Name	Assignment	Frequency	Remarks
1	COMMAND	NIFC C-1	ALL DIVISIONS	Rx: 168.7000 Tx: 170.9750	Trinity Summit Tone 11 (114.8)
2	COMMAND	NIFC C-8	ALL DIVISIONS	Rx: 169.5375 Tx: 164.7125	Ironside Mtn Tone 11 (114.8)
3			Unassigned		
4	BACKUP COMMAND NET	SRF ADM	ALL DIVISIONS	Rx: 168.1250 Tx: 170.4750	Tone 13 (141.3) Tone 3 (131.8)
5	TACTICAL	NIFC T-5	DIVISION A	166.7250	
6	TACTICAL	NIFC T-6	DIVISION F	166.7750	
7	TACTICAL	NIFC T-7	DIVISION L	168.2500	
8	TACTICAL	R5 TAC 4	DIVISION M	166.5500	
9	TACTICAL	R5 TAC 5	DIVISION R	167.1125	
10	TACTICAL	R5 TAC 6	DIVISION Z	168.2375	
11	AIR-TO-GROUND	A/G	ALL DIVISIONS	167.0625	
12	TACTICAL	VFIRE 24	DIVISION W	154.2725	Tone 6 (156.7)
13	TACTICAL	VFIRE 25	DIVISION P	154.2875	Tone 6 (156.7)
14	TACTICAL	VFIRE 26	DIVISION H	154.3025	Tone 6 (156.7)
15	MED A/G TAC	CALCORD	ALL DIVISIONS	156.0750	MEDICAL EMERG Tone 6 (156.7)
16/20	AIR GUARD	GUARD	ALL DIVISIONS	168.6250	EMERGENCY ONLY Tone 1 (110.9)

Notes:
Corral Comm Unit: 530-629-2376

Prepared by:
David Larkin COML

1. BRANCH I	2. DIVISION/GROUP F	DIVISION ASSIGNMENT LIST	ICS 204
------------------------------	--------------------------------------	---------------------------------	----------------

3. INCIDENT NAME Corral Complex	4. OPERATIONAL PERIOD 8-18-2013 0600 to 8-19-2013 0600
--	---

5. OPERATIONS PERSONNEL			
OPERATIONS CHIEF Mary Bogens	DIVISION/GROUP SUPERVISOR Mitch Fowkes/Chris Breshears(t)		
BRANCH DIRECTOR Matt Conklin	AIR ATTACK SUPERVISOR Jim Gonzalez		

6. RESOURCES ASSIGNED THIS PERIOD					
STRIKE TEAM/TASK FORCE/ RESOURCE DESIGNATOR	LEADER	NUMBER PERSONS	LAST WORK DAY	DROP OFF POINT / TIME	PICK UP POINT / TIME
Kern Valley IHC (C-12)	Lief Mathiesen	21	8/20	0600	2000
Smith River IHC (C-9)	Tim Memmer	21	8/25	0600	2000
Plumas IHC (C-25)	Jack Sebelson	20	8/30	0600	2000
DOZ1 (E-82)	Tom Funes	1	8/27	0600	2000
DOZ3 Tehama (E-80)	Bruce Phelds	2	8/24	0600	2000
Excavator w/thumb (E-65)	See Check In			0600	2000
HEQB (O-163)	Garrett Dunn	1	8/29	0600	2000
HEQB (O-57)	James Rust	1	8/26	0600	2000
Faller Module AA Hi Climbers (O-99)	Curtis King	2	8/30	0600	2000
3 masticators/1 FELB	TBD			0600	2000

7. CONTROL OPERATIONS
Continue prep for all indirect dozer lines from Tish Tang trailhead south towards Horse Linto Creek to Division A.

8. SPECIAL INSTRUCTIONS
Map retardant drops and submit to READ.

All Branch I resources report to the wash station prior to and exiting Hoopa reservation.
FEMP/FEMT David Craddock (O-2) lwd 8/26 ,Don Harvey (O-4) lwd 8/27 ,Newton Ong (O-137) lwd 8/29, James Legg (O-136) lwd 8/29, Ernest Miranda (O-134) lwd 8/30, Jeff Shelton (O-133) lwd 8/30 move throughout all of Branch I.
SOFR (O-192) John Kelso.

9. DIVISION/GROUP COMMUNICATIONS SUMMARY							
FUNCTION	LOCAL REPEAT	FREQ.	SYSTEM	CHAN.	FUNCTION	LOCAL REPEAT	FREQ.
COMMAND		See ICS205 on back			SUPPORT		
DIV./GROUP TACTICAL		See ICS205 on back			GROUND TO AIR		see ICS205 on back

PREPARED BY (RESOURCE UNIT LDR.) Tim Knorr/Kyle Hauducoeur(t)	APPROVED BY (PLANNING SECT. CH.) Gerry Gardner/S. Abbott(t)	DATE 8/17/2013	TIME 8/17/2013 23:34
---	---	-------------------	--------------------------------

INCIDENT RADIO COMMUNICATION PLAN	Incident Name Corral Complex Fire	Date/Time Prepared 8-17-13 2000 hrs	Operational Period Date/Time 8-18-13 thru 8-19-13 0600-0600 (24 hrs)
--	---	---	--

Radio Channel Utilization

Ch#	Function	Channel Name	Assignment	Frequency	Remarks
1	COMMAND	NIFC C-1	ALL DIVISIONS	Rx: 168.7000 Tx: 170.9750	Trinity Summit Tone 11 (114.8)
2	COMMAND	NIFC C-8	ALL DIVISIONS	Rx: 169.5375 Tx: 164.7125	Ironside Mtn Tone 11 (114.8)
3			Unassigned		
4	BACKUP COMMAND NET	SRF ADM	ALL DIVISIONS	Rx: 168.1250 Tx: 170.4750	Tone 13 (141.3) Tone 3 (131.8)
5	TACTICAL	NIFC T-5	DIVISION A	166.7250	
6	TACTICAL	NIFC T-6	DIVISION F	166.7750	
7	TACTICAL	NIFC T-7	DIVISION L	168.2500	
8	TACTICAL	R5 TAC 4	DIVISION M	166.5500	
9	TACTICAL	R5 TAC 5	DIVISION R	167.1125	
10	TACTICAL	R5 TAC 6	DIVISION Z	168.2375	
11	AIR-TO-GROUND	A/G	ALL DIVISIONS	167.0625	
12	TACTICAL	VFIRE 24	DIVISION W	154.2725	Tone 6 (156.7)
13	TACTICAL	VFIRE 25	DIVISION P	154.2875	Tone 6 (156.7)
14	TACTICAL	VFIRE 26	DIVISION H	154.3025	Tone 6 (156.7)
15	MED A/G TAC	CALCORD	ALL DIVISIONS	156.0750	MEDICAL EMERG Tone 6 (156.7)
16/20	AIR GUARD	GUARD	ALL DIVISIONS	168.6250	EMERGENCY ONLY Tone 1 (110.9)

Notes:
Corral Comm Unit: 530-629-2376

Prepared by:
David Larkin COML

1. BRANCH I	2. DIVISION/GROUP H (1 of 2)	DIVISION ASSIGNMENT LIST ICS 204
------------------------------	---	---

3. INCIDENT NAME Corral Complex	4. OPERATIONAL PERIOD 8-18-2013 0600 to 8-19-2013 0600
--	---

5. OPERATIONS PERSONNEL	
OPERATIONS CHIEF Mary Bogens	DIVISION/GROUP SUPERVISOR Kyle Jacobson/Raldon Brown(t)
BRANCH DIRECTOR Matt Conklin	AIR ATTACK SUPERVISOR Jim Gonzalez

6. RESOURCES ASSIGNED THIS PERIOD					
STRIKE TEAM/TASK FORCE/ RESOURCE DESIGNATOR	LEADER	NUMBER PERSONS	LAST WORK DAY	DROP OFF POINT / TIME	PICK UP POINT / TIME
CRW2IA Ohio2 (C-14)	Christopher Morris	20	8/30	0600	2000
CRW2 Fortuna (C-38)	Larry Crofft	22	8/30	0600	2000
CRW2 OC#6 (C-33)	Fred Colehill	19	8/21	0600	2000
CRW2 Zuni #1 (C-35)	Jim Cellicion	20	8/22	0600	2000
CRW2 Ramah #1 (C-32)	Douglas Henio	20	8/22	0600	2000
CRW2 Navajo Scouts #4 (C-36)	Neil Damon	20	8/23	0600	2000
DOZ1 Brown Const(E-81)	Roger Brown	2	8/30	0600	2000
DOZ2 Hoopa D6C (E-77)	see checkin			0600	2000
DOZ2 Hoopa Valley tr (E-78)	see checkin			0600	2000
Excavator w/ Thumb Hoopa V(E-105)	see checkin			0600	2000

7. CONTROL OPERATIONS
 Closely collaborate with Hoopa Valley Tribe to identify contingency actions on reservation lands. Implement indirect dozer line construction along the pack trail to indirect line on Division L.

8. SPECIAL INSTRUCTIONS
 Map retardant drops and submit to READ.

 All Branch I resources report to the wash station prior to and exiting Hoopa reservation.
 FEMP/FEMT David Craddock(O-2) lwd 8/26 ,Don Harvey (O-4) lwd 8/27 ,Newton Ong (O-137) lwd 8/29, James Legg (O-136) lwd 8/29, Ernest Miranda (O-134) lwd 8/30, Jeff Shelton (O-133) lwd 8/30 move throughout all of Branch I.

9. DIVISION/GROUP COMMUNICATIONS SUMMARY							
FUNCTION	FREQ.	SYSTEM	CHAN.	FUNCTION	FREQ.	SYSTEM	CHAN.
COMMAND	LOCAL REPEAT	See ICS205 on back		SUPPORT	LOCAL REPEAT		
DIV./GROUP TACTICAL		See ICS205 on back		GROUND TO AIR	See ICS205 on back		

PREPARED BY (RESOURCE UNIT LDR.) Tim Knorr/Kyle Hauducoeur(t)	APPROVED BY (PLANNING SECT. CH.) Gerry Gardner/S. Abbott(t)	DATE 8/17/2013	TIME 8/17/2013 23:34
---	---	-------------------	-------------------------

INCIDENT RADIO COMMUNICATION PLAN	Incident Name	Date/Time Prepared	Operational Period Date/Time
	Corral Complex Fire	8-17-13 2000 hrs	8-18-13 thru 8-19-13 0600-0600 (24 hrs)

Radio Channel Utilization

Ch#	Function	Channel Name	Assignment	Frequency	Remarks
1	COMMAND	NIFC C-1	ALL DIVISIONS	Rx: 168.7000 Tx: 170.9750	Trinity Summit Tone 11 (114.8)
2	COMMAND	NIFC C-8	ALL DIVISIONS	Rx: 169.5375 Tx: 164.7125	Ironside Mtn Tone 11 (114.8)
3			Unassigned		
4	BACKUP COMMAND NET	SRF ADM	ALL DIVISIONS	Rx: 168.1250 Tx: 170.4750	Tone 13 (141.3) Tone 3 (131.8)
5	TACTICAL	NIFC T-5	DIVISION A	166.7250	
6	TACTICAL	NIFC T-6	DIVISION F	166.7750	
7	TACTICAL	NIFC T-7	DIVISION L	168.2500	
8	TACTICAL	R5 TAC 4	DIVISION M	166.5500	
9	TACTICAL	R5 TAC 5	DIVISION R	167.1125	
10	TACTICAL	R5 TAC 6	DIVISION Z	168.2375	
11	AIR-TO-GROUND	A/G	ALL DIVISIONS	167.0625	
12	TACTICAL	VFIRE 24	DIVISION W	154.2725	Tone 6 (156.7)
13	TACTICAL	VFIRE 25	DIVISION P	154.2875	Tone 6 (156.7)
14	TACTICAL	VFIRE 26	DIVISION H	154.3025	Tone 6 (156.7)
15	MED A/G TAC	CALCORD	ALL DIVISIONS	156.0750	MEDICAL EMERG Tone 6 (156.7)
16/20	AIR GUARD	GUARD	ALL DIVISIONS	168.6250	EMERGENCY ONLY Tone 1 (110.9)

Notes:
Corral Comm Unit: 530-629-2376

Prepared by:
David Larkin COML

1. BRANCH I	2. DIVISION/GROUP H (2 of 2)	DIVISION ASSIGNMENT LIST ICS 204
------------------------------	---	---

3. INCIDENT NAME Corral Complex	4. OPERATIONAL PERIOD 8-18-2013 0600 to 8-19-2013 0600
--	---

5. OPERATIONS PERSONNEL			
OPERATIONS CHIEF Mary Bogens	DIVISION/GROUP SUPERVISOR Kyle Jacobson/Raldon Brown(t)		
BRANCH DIRECTOR Matt Conklin	AIR ATTACK SUPERVISOR Jim Gonzalez		

6. RESOURCES ASSIGNED THIS PERIOD					
STRIKE TEAM/TASK FORCE/ RESOURCE DESIGNATOR	LEADER	NUMBER PERSONS	LAST WORK DAY	DROP OFF POINT / TIME	PICK UP POINT / TIME
HEQB (O-164)	Jared Hammet	1	8/31	0600	2000
FELB (O-151)	Richard Gaubatz	1	8/31	0600	2000
FALC Mod A&F Ent (O-92)	Allan Hopkins	2	8/28	0600	2000
FALC (O-180)	Randal Bell	1	8/23	0600	2000
FELB	TBD			0600	2000
Masticator	TBD			0600	2000

7. CONTROL OPERATIONS
 Closely collaborate with Hoopa Valley Tribe to identify contingency actions on reservation lands. Implement indirect dozer line construction along the pack trail to indirect line on Division L.

8. SPECIAL INSTRUCTIONS
 Map retardant drops and submit to READ.
 All Branch I resources report to the wash station prior to and exiting Hoopa reservation.
 FEMP/FEMT David Craddock(O-2) lwd 8/26 , Don Harvey (O-4) lwd 8/27 ,Newton Ong (O-137) lwd 8/29, James Legg (O-136) lwd 8/29, Ernest Miranda (O-134) lwd 8/30, Jeff Shelton (O-133) lwd 8/30 move throughout all of Branch I.

9. DIVISION/GROUP COMMUNICATIONS SUMMARY							
FUNCTION	LOCAL REPEAT	FREQ.	SYSTEM	CHAN.	FUNCTION	LOCAL REPEAT	FREQ.
COMMAND		See ICS205 on back			SUPPORT		
DIV./GROUP TACTICAL		See ICS205 on back			GROUND TO AIR		See ICS205 on back

PREPARED BY (RESOURCE UNIT LDR.) Tim Knorr/Kyle Hauducoeur(t)	APPROVED BY (PLANNING SECT. CH.) Gerry Gardner/S. Abbott(t)	DATE 8/17/2013	TIME 8/17/2013 23:39
---	---	-------------------	--------------------------------

INCIDENT RADIO COMMUNICATION PLAN	Incident Name	Date/Time Prepared	Operational Period Date/Time
	Corral Complex Fire	8-17-13 2000 hrs	8-18-13 thru 8-19-13 0600-0600 (24 hrs)

Radio Channel Utilization

Ch#	Function	Channel Name	Assignment	Frequency	Remarks
1	COMMAND	NIFC C-1	ALL DIVISIONS	Rx: 168.7000 Tx: 170.9750	Trinity Summit Tone 11 (114.8)
2	COMMAND	NIFC C-8	ALL DIVISIONS	Rx: 169.5375 Tx: 164.7125	Ironside Mtn Tone 11 (114.8)
3			Unassigned		
4	BACKUP COMMAND NET	SRF ADM	ALL DIVISIONS	Rx: 168.1250 Tx: 170.4750	Tone 13 (141.3) Tone 3 (131.8)
5	TACTICAL	NIFC T-5	DIVISION A	166.7250	
6	TACTICAL	NIFC T-6	DIVISION F	166.7750	
7	TACTICAL	NIFC T-7	DIVISION L	168.2500	
8	TACTICAL	R5 TAC 4	DIVISION M	166.5500	
9	TACTICAL	R5 TAC 5	DIVISION R	167.1125	
10	TACTICAL	R5 TAC 6	DIVISION Z	168.2375	
11	AIR-TO-GROUND	A/G	ALL DIVISIONS	167.0625	
12	TACTICAL	VFIRE 24	DIVISION W	154.2725	Tone 6 (156.7)
13	TACTICAL	VFIRE 25	DIVISION P	154.2875	Tone 6 (156.7)
14	TACTICAL	VFIRE 26	DIVISION H	154.3025	Tone 6 (156.7)
15	MED A/G TAC	CALCORD	ALL DIVISIONS	156.0750	MEDICAL EMERG Tone 6 (156.7)
16/20	AIR GUARD	GUARD	ALL DIVISIONS	168.6250	EMERGENCY ONLY Tone 1 (110.9)

Notes:
Corral Comm Unit: 530-629-2376

Prepared by:
David Larkin COML

1. BRANCH I	2. DIVISION/GROUP L (1 of 2)	DIVISION ASSIGNMENT LIST ICS 204
------------------------------	---	---

3. INCIDENT NAME Corral Complex	4. OPERATIONAL PERIOD 8-18-2013 0600 to 8-19-2013 0600
--	---

5. OPERATIONS PERSONNEL			
OPERATIONS CHIEF	Mary Bogens	DIVISION/GROUP SUPERVISOR	Jason Escandel
BRANCH DIRECTOR	Matt Conklin	AIR ATTACK SUPERVISOR	Jim Gonzalez

6. RESOURCES ASSIGNED THIS PERIOD					
STRIKE TEAM/TASK FORCE/ RESOURCE DESIGNATOR	LEADER	NUMBER PERSONS	LAST WORK DAY	DROP OFF POINT / TIME	PICK UP POINT / TIME
DOZ1 Grant Equip(E-79)	see checkin			0600	2000
FALC (O-149)	Russel Newman	1	8/30	0600	2000
HEQB (O-162)	Rex Rymer	1	8/27	0600	2000
HEQB (O-149)	R. Jason Squires	1	8/28	0600	2000
Fellerbuncher w/ trans (E-66)	Jim Johnson	2	8/30	0600	2000
Excavator w/ Thumb (E-65)	James White	2	8/30	0600	2000
Excavator w/ Thumb B. Sale(E-69)	Kurt Sale	2	8/30	0600	2000
Masticator Grade O (E-61)	Scott Weaver	1	8/30	0600	2000
Masticator (E-??)	Erick ? See check In			0600	2000
Masticator w/Trans Diversified (E-60)	Kelly Holt	2	8/30	0600	2000

7. CONTROL OPERATIONS
Utilize hand crews and fallers to prep line, along the road from Bear Hole to Bret Creek. Assess and construct line using mechanical equipment from Bret Creek southwest towards Corral Creek.

8. SPECIAL INSTRUCTIONS
Map retardant drops and submit to READ.
All Branch I resources report to the wash station prior to and exiting Hoopa reservation.
FEMP/FEMT David Craddock(O-2) lwd 8/26 ,Don Harvey (O-4) lwd 8/27 ,Newton Ong (O-137) lwd 8/29, James Legg (O-136) lwd 8/29, Ernest Miranda (O-134) lwd 8/30, Jeff Shelton (O-133) lwd 8/30 move throughout all of Branch I.
SOFR (O-26) Steve Femmetill/(O-5)Brandon Ramirez(t).

9. DIVISION/GROUP COMMUNICATIONS SUMMARY								
FUNCTION	LOCAL REPEAT	FREQ.	SYSTEM	CHAN.	FUNCTION	FREQ.	SYSTEM	CHAN.
COMMAND		See ICS205 on back			SUPPORT			
					LOCAL REPEAT			
DIV./GROUP TACTICAL		See ICS 205 on back			GROUND TO AIR	See ICS205 on back		

PREPARED BY (RESOURCE UNIT LDR.) Tim Knorr/Kyle Hauducoeur(t)	APPROVED BY (PLANNING SECT. CH.) Gerry Gardner/S. Abbott(t)	DATE 8/17/2013	TIME 8/17/2013 23:41
--	--	--------------------------	---------------------------------------

INCIDENT RADIO COMMUNICATION PLAN	Incident Name	Date/Time Prepared	Operational Period Date/Time
	Corral Complex Fire	8-17-13 2000 hrs	8-18-13 thru 8-19-13 0600-0600 (24 hrs)

Radio Channel Utilization

Ch#	Function	Channel Name	Assignment	Frequency	Remarks
1	COMMAND	NIFC C-1	ALL DIVISIONS	Rx: 168.7000 Tx: 170.9750	Trinity Summit Tone 11 (114.8)
2	COMMAND	NIFC C-8	ALL DIVISIONS	Rx: 169.5375 Tx: 164.7125	Ironside Mtn Tone 11 (114.8)
3			Unassigned		
4	BACKUP COMMAND NET	SRF ADM	ALL DIVISIONS	Rx: 168.1250 Tx: 170.4750	Tone 13 (141.3) Tone 3 (131.8)
5	TACTICAL	NIFC T-5	DIVISION A	166.7250	
6	TACTICAL	NIFC T-6	DIVISION F	166.7750	
7	TACTICAL	NIFC T-7	DIVISION L	168.2500	
8	TACTICAL	R5 TAC 4	DIVISION M	166.5500	
9	TACTICAL	R5 TAC 5	DIVISION R	167.1125	
10	TACTICAL	R5 TAC 6	DIVISION Z	168.2375	
11	AIR-TO-GROUND	A/G	ALL DIVISIONS	167.0625	
12	TACTICAL	VFIRE 24	DIVISION W	154.2725	Tone 6 (156.7)
13	TACTICAL	VFIRE 25	DIVISION P	154.2875	Tone 6 (156.7)
14	TACTICAL	VFIRE 26	DIVISION H	154.3025	Tone 6 (156.7)
15	MED A/G TAC	CALCORD	ALL DIVISIONS	156.0750	MEDICAL EMERG Tone 6 (156.7)
16/20	AIR GUARD	GUARD	ALL DIVISIONS	168.6250	EMERGENCY ONLY Tone 1 (110.9)

Notes:
Corral Comm Unit: 530-629-2376

Prepared by:
David Larkin COML

1. BRANCH I	2. DIVISION/GROUP L (2 of 2)	DIVISION ASSIGNMENT LIST ICS 204
------------------------------	---	---

3. INCIDENT NAME Corral Complex	4. OPERATIONAL PERIOD 8-18-2013 0600 to 8-19-2013 0600
--	---

5. OPERATIONS PERSONNEL			
OPERATIONS CHIEF	Mary Bogens	DIVISION/GROUP SUPERVISOR	Jason Escandel
BRANCH DIRECTOR	Matt Conklin	AIR ATTACK SUPERVISOR	Jim Gonzalez

6. RESOURCES ASSIGNED THIS PERIOD						
STRIKE TEAM/TASK FORCE/ RESOURCE DESIGNATOR	LEADER	NUMBER PERSONS	LAST WORK DAY	DROP OFF POINT / TIME	PICK UP POINT / TIME	
Faller Mod Underdog (0-97)	Richard Brown	2	8/30	0600	2000	
Faller Mod Spar Tree (O-91)	Jim Miller	2	8/30	0600	2000	
Faller Mod Underdog (O-98)	James Gibson	2	8/30	0600	2000	
3 HEQB	TBD			0600	2000	
3 Fellerbunchers	TBD			0600	2000	
Masticator	TBD			0600	2000	

7. CONTROL OPERATIONS
Utilize hand crews and fallers to prep line, along the road from Bear Hole to Bret Creek. Assess and construct line using mechanical equipment from Bret Creek southwest towards Corral Creek.

8. SPECIAL INSTRUCTIONS
Map retardant drops and submit to READ.

All Branch I resources report to the wash station prior to and exiting Hoopa reservation.
FEMP/FEMT David Craddock(O-2) lwd 8/26 ,Don Harvey (O-4) lwd 8/27 ,Newton Ong (O-137) lwd 8/29, James Legg (O-136) lwd 8/29, Ernest Miranda (O-134) lwd 8/30, Jeff Shelton (O-133) lwd 8/30 move throughout all of Branch I.
SOFR (O-26) Steve Femmetill/(O-5)Brandon Ramirez(t).

9. DIVISION/GROUP COMMUNICATIONS SUMMARY								
FUNCTION	LOCAL REPEAT	FREQ.	SYSTEM	CHAN.	FUNCTION	FREQ.	SYSTEM	CHAN.
COMMAND		See ICS205 on back			SUPPORT			
		See ICS 205 on back			GROUND TO AIR	See ICS204 on back		

PREPARED BY (RESOURCE UNIT LDR.) Tim Knorr/Kyle Hauducoeur(t)	APPROVED BY (PLANNING SECT. CH.) Gerry Gardner/S. Abbott(t)	DATE 8/17/2013	TIME 8/17/2013 23:42
---	---	-------------------	-------------------------

INCIDENT RADIO COMMUNICATION PLAN	Incident Name	Date/Time Prepared	Operational Period Date/Time
	Corral Complex Fire	8-17-13 2000 hrs	8-18-13 thru 8-19-13 0600-0600 (24 hrs)

Radio Channel Utilization

Ch#	Function	Channel Name	Assignment	Frequency	Remarks
1	COMMAND	NIFC C-1	ALL DIVISIONS	Rx: 168.7000 Tx: 170.9750	Trinity Summit Tone 11 (114.8)
2	COMMAND	NIFC C-8	ALL DIVISIONS	Rx: 169.5375 Tx: 164.7125	Ironside Mtn Tone 11 (114.8)
3			Unassigned		
4	BACKUP COMMAND NET	SRF ADM	ALL DIVISIONS	Rx: 168.1250 Tx: 170.4750	Tone 13 (141.3) Tone 3 (131.8)
5	TACTICAL	NIFC T-5	DIVISION A	166.7250	
6	TACTICAL	NIFC T-6	DIVISION F	166.7750	
7	TACTICAL	NIFC T-7	DIVISION L	168.2500	
8	TACTICAL	R5 TAC 4	DIVISION M	166.5500	
9	TACTICAL	R5 TAC 5	DIVISION R	167.1125	
10	TACTICAL	R5 TAC 6	DIVISION Z	168.2375	
11	AIR-TO-GROUND	A/G	ALL DIVISIONS	167.0625	
12	TACTICAL	VFIRE 24	DIVISION W	154.2725	Tone 6 (156.7)
13	TACTICAL	VFIRE 25	DIVISION P	154.2875	Tone 6 (156.7)
14	TACTICAL	VFIRE 26	DIVISION H	154.3025	Tone 6 (156.7)
15	MED A/G TAC	CALCORD	ALL DIVISIONS	156.0750	MEDICAL EMERG Tone 6 (156.7)
16/20	AIR GUARD	GUARD	ALL DIVISIONS	168.6250	EMERGENCY ONLY Tone 1 (110.9)

Notes:
Corral Comm Unit: 530-629-2376

Prepared by:
David Larkin COML

1. BRANCH I	2. DIVISION/GROUP Contingency Group	DIVISION ASSIGNMENT LIST ICS 204
-----------------------	---	---

3. INCIDENT NAME Corral Complex	4. OPERATIONAL PERIOD 8-18-2013 0600 to 8-19-2013 0600
---	--

5. OPERATIONS PERSONNEL			
OPERATIONS CHIEF <u> Mary Bogens </u>		DIVISION/GROUP SUPERVISOR <u> Gordon Tamplin </u>	
BRANCH DIRECTOR <u> Mike Koontz </u>		AIR ATTACK SUPERVISOR <u> Jim Gonzalez </u>	

6. RESOURCES ASSIGNED THIS PERIOD					
STRIKE TEAM/TASK FORCE/ RESOURCE DESIGNATOR	LEADER	NUMBER PERSONS	LAST WORK DAY	DROP OFF POINT / TIME	PICK UP POINT / TIME

7. CONTROL OPERATIONS
 Recon and assess opportunities for contingency actions along the Tish Tang a Tang Ridge and Lone Pine Ridge, west of Division F.

8. SPECIAL INSTRUCTIONS
 Map retardant drops and submit to READ.
 SOFR Jerry Wheeless(O-20) lwd 8/28 will be assigned to all divisions on Branch V.
 No DIP in Mill Creek Lake and Water Dog Lakes. Ensure dip and delivery remains west of the Six Rivers / Shasta National Forest Boundary.
 FEMP/FEMT David Craddock(O-2) lwd 8/26 ,Don Harvey (O-4) lwd 8/27 ,Newton Ong (O-137) lwd 8/29, James Legg (O-136) lwd 8/29, Ernest Miranda (O-134) lwd 8/30, Jeff Shelton (O-133) lwd 8/30 move throughout all of Branch I.

9. DIVISION/GROUP COMMUNICATIONS SUMMARY							
FUNCTION	FREQ.	SYSTEM	CHAN.	FUNCTION	FREQ.	SYSTEM	CHAN.
COMMAND	LOCAL			SUPPORT	LOCAL		
	REPEAT				REPEAT		
DIV./GROUP TACTICAL	See ICS205 on back			GROUND TO AIR	See ICS205 on back		

PREPARED BY (RESOURCE UNIT LDR.) Tim Knorr/Kyle Hauducoeur(t)	APPROVED BY (PLANNING SECT. CH.) Gerry Gardner/S. Abbott(t)	DATE 8/17/2013	TIME 8/17/2013 23:12
---	---	-------------------	--------------------------------

INCIDENT RADIO COMMUNICATION PLAN	Incident Name	Date/Time Prepared	Operational Period Date/Time
	Corral Complex Fire	8-17-13 2000 hrs	8-18-13 thru 8-19-13 0600-0600 (24 hrs)

Radio Channel Utilization

Ch#	Function	Channel Name	Assignment	Frequency	Remarks
1	COMMAND	NIFC C-1	ALL DIVISIONS	Rx: 168.7000 Tx: 170.9750	Trinity Summit Tone 11 (114.8)
2	COMMAND	NIFC C-8	ALL DIVISIONS	Rx: 169.5375 Tx: 164.7125	Ironside Mtn Tone 11 (114.8)
3			Unassigned		
4	BACKUP COMMAND NET	SRF ADM	ALL DIVISIONS	Rx: 168.1250 Tx: 170.4750	Tone 13 (141.3) Tone 3 (131.8)
5	TACTICAL	NIFC T-5	DIVISION A	166.7250	
6	TACTICAL	NIFC T-6	DIVISION F	166.7750	
7	TACTICAL	NIFC T-7	DIVISION L	168.2500	
8	TACTICAL	R5 TAC 4	DIVISION M	166.5500	
9	TACTICAL	R5 TAC 5	DIVISION R	167.1125	
10	TACTICAL	R5 TAC 6	DIVISION Z	168.2375	
11	AIR-TO-GROUND	A/G	ALL DIVISIONS	167.0625	
12	TACTICAL	VFIRE 24	DIVISION W	154.2725	Tone 6 (156.7)
13	TACTICAL	VFIRE 25	DIVISION P	154.2875	Tone 6 (156.7)
14	TACTICAL	VFIRE 26	DIVISION H	154.3025	Tone 6 (156.7)
15	MED A/G TAC	CALCORD	ALL DIVISIONS	156.0750	MEDICAL EMERG Tone 6 (156.7)
16/20	AIR GUARD	GUARD	ALL DIVISIONS	168.6250	EMERGENCY ONLY Tone 1 (110.9)

Notes:
Corral Comm Unit: 530-629-2376

Prepared by:
David Larkin COML

1. BRANCH V	2. DIVISION/GROUP M	DIVISION ASSIGNMENT LIST ICS 204
-----------------------	-------------------------------	---

3. INCIDENT NAME Corral Complex	4. OPERATIONAL PERIOD 8-18-2013 0600 to 8-19-2013 0600
---	--

5. OPERATIONS PERSONNEL			
OPERATIONS CHIEF Mary Bogens	DIVISION/GROUP SUPERVISOR Bob Evans/Daniel Sepulveda(t)		
BRANCH DIRECTOR Mike Koontz	AIR ATTACK SUPERVISOR Jim Gonzalez		

6. RESOURCES ASSIGNED THIS PERIOD					
STRIKE TEAM/TASK FORCE/ RESOURCE DESIGNATOR	LEADER	NUMBER PERSONS	LAST WORK DAY	DROP OFF POINT / TIME	PICK UP POINT / TIME
4 CRW1	TBD			0600	2000
2 FELB	TBD			0600	2000
FALC	TBD			0600	2000
2 Faller Mod	TBD			0600	2000

7. CONTROL OPERATIONS
Finalize prep of Trinity Spike Camp. Evaluate opportunities for indirect line construction from guard station to M/P division break.

8. SPECIAL INSTRUCTIONS
Map retardant drops and submit to READ.
SOFR (O-247) Ray Silverman, (O-220) Todd Skrabak(t). SOFR Jerry Wheelless(O-20) lwd 8/28 will be assigned to all divisions on Branch V.
No dip in Mill Creek Lake and Water Dog Lakes. Ensure dip and delivery remains west of the Six Rivers/ Shasta National Forest Boundary.
FEMP/T Blackshere (O-44) lwd 8/28, Piaz (O-45) lwd 8/28, FEMP/T Karabetsos (O-43) lwd 8/26 Hudson (O-3) lwd 8/27, FEMP/T Zbindon (O135) lwd 8/29 Mersereau (O-140) lwd 8/28 cover Branch V.

9. DIVISION/GROUP COMMUNICATIONS SUMMARY								
FUNCTION	LOCAL REPEAT	FREQ.	SYSTEM	CHAN.	FUNCTION	FREQ.	SYSTEM	CHAN.
COMMAND		See ICS205 on back			SUPPORT			
DIV./GROUP TACTICAL		See ICS205 on back			GROUND TO AIR	See ICS205 on back		

PREPARED BY (RESOURCE UNIT LDR.) Tim Knorr/Kyle Hauducoeur(t)	APPROVED BY (PLANNING SECT. CH.) Gerry Gardner/S. Abbott(t)	DATE 8/17/2013	TIME 8/17/2013 23:49
---	---	-------------------	--------------------------------

INCIDENT RADIO COMMUNICATION PLAN	Incident Name	Date/Time Prepared	Operational Period Date/Time
	Corral Complex Fire	8-17-13 2000 hrs	8-18-13 thru 8-19-13 0600-0600 (24 hrs)

Radio Channel Utilization

Ch#	Function	Channel Name	Assignment	Frequency	Remarks
1	COMMAND	NIFC C-1	ALL DIVISIONS	Rx: 168.7000 Tx: 170.9750	Trinity Summit Tone 11 (114.8)
2	COMMAND	NIFC C-8	ALL DIVISIONS	Rx: 169.5375 Tx: 164.7125	Ironside Mtn Tone 11 (114.8)
3			Unassigned		
4	BACKUP COMMAND NET	SRF ADM	ALL DIVISIONS	Rx: 168.1250 Tx: 170.4750	Tone 13 (141.3) Tone 3 (131.8)
5	TACTICAL	NIFC T-5	DIVISION A	166.7250	
6	TACTICAL	NIFC T-6	DIVISION F	166.7750	
7	TACTICAL	NIFC T-7	DIVISION L	168.2500	
8	TACTICAL	R5 TAC 4	DIVISION M	166.5500	
9	TACTICAL	R5 TAC 5	DIVISION R	167.1125	
10	TACTICAL	R5 TAC 6	DIVISION Z	168.2375	
11	AIR-TO-GROUND	A/G	ALL DIVISIONS	167.0625	
12	TACTICAL	VFIRE 24	DIVISION W	154.2725	Tone 6 (156.7)
13	TACTICAL	VFIRE 25	DIVISION P	154.2875	Tone 6 (156.7)
14	TACTICAL	VFIRE 26	DIVISION H	154.3025	Tone 6 (156.7)
15	MED A/G TAC	CALCORD	ALL DIVISIONS	156.0750	MEDICAL EMERG Tone 6 (156.7)
16/20	AIR GUARD	GUARD	ALL DIVISIONS	168.6250	EMERGENCY ONLY Tone 1 (110.9)

Notes:
Corral Comm Unit: 530-629-2376

Prepared by:
David Larkin COML

1. BRANCH V	2. DIVISION/GROUP P	DIVISION ASSIGNMENT LIST ICS 204
-----------------------	-------------------------------	---

3. INCIDENT NAME Corral Complex	4. OPERATIONAL PERIOD 8-18-2013 0600 to 8-19-2013 0600
---	--

5. OPERATIONS PERSONNEL			
OPERATIONS CHIEF	Mary Bogens	DIVISION/GROUP SUPERVISOR	Kelly Cagle
BRANCH DIRECTOR	Mike Koontz	AIR ATTACK SUPERVISOR	Jim Gonzalez

6. RESOURCES ASSIGNED THIS PERIOD					
STRIKE TEAM/TASK FORCE/ RESOURCE DESIGNATOR	LEADER	NUMBER PERSONS	LAST WORK DAY	DROP OFF POINT / TIME	PICK UP POINT / TIME
Unstaffed				0600	2000

7. CONTROL OPERATIONS Assess opportunity for indirect line construction.

8. SPECIAL INSTRUCTIONS Map retardant drops and submit to READ. SOFR Jerry Wheelless(O-20) lwd 8/28 will be assigned to all divisions on Branch V. No DIP in Mill Creek Lake and Water Dog Lakes. Ensure dip and delivery remains west of the Six Rivers / Shasta NF boundary. FEMP/T Blackshere (O-44) lwd 8/28, Piaz (O-45) lwd 8/28, FEMP/T Karabetsos (O-43) lwd 8/26 Hudson (O-3) lwd 8/27, FEMP/T Zbindon (O135) lwd 8/29 Mersereau (O-140) lwd 8/28 cover Branch V.
--

9. DIVISION/GROUP COMMUNICATIONS SUMMARY									
FUNCTION	LOCAL REPEAT	FREQ.	SYSTEM	CHAN.	FUNCTION	LOCAL REPEAT	FREQ.	SYSTEM	CHAN.
COMMAND		See ICS205 on back			SUPPORT				
DIV./GROUP TACTICAL		See ICS205 on back			GROUND TO AIR		See ICS205 on back		

PREPARED BY (RESOURCE UNIT LDR.) Tim Knorr/Kyle Hauducoeur(t)	APPROVED BY (PLANNING SECT. CH.) Gerry Gardner/S. Abbott(t)	DATE 8/17/2013	TIME 8/17/2013 23:34
---	---	-------------------	--------------------------------

INCIDENT RADIO COMMUNICATION PLAN	Incident Name	Date/Time Prepared	Operational Period Date/Time
	Corral Complex Fire	8-17-13 2000 hrs	8-18-13 thru 8-19-13 0600-0600 (24 hrs)

Radio Channel Utilization

Ch#	Function	Channel Name	Assignment	Frequency	Remarks
1	COMMAND	NIFC C-1	ALL DIVISIONS	Rx: 168.7000 Tx: 170.9750	Trinity Summit Tone 11 (114.8)
2	COMMAND	NIFC C-8	ALL DIVISIONS	Rx: 169.5375 Tx: 164.7125	Ironside Mtn Tone 11 (114.8)
3			Unassigned		
4	BACKUP COMMAND NET	SRF ADM	ALL DIVISIONS	Rx: 168.1250 Tx: 170.4750	Tone 13 (141.3) Tone 3 (131.8)
5	TACTICAL	NIFC T-5	DIVISION A	166.7250	
6	TACTICAL	NIFC T-6	DIVISION F	166.7750	
7	TACTICAL	NIFC T-7	DIVISION L	168.2500	
8	TACTICAL	R5 TAC 4	DIVISION M	166.5500	
9	TACTICAL	R5 TAC 5	DIVISION R	167.1125	
10	TACTICAL	R5 TAC 6	DIVISION Z	168.2375	
11	AIR-TO-GROUND	A/G	ALL DIVISIONS	167.0625	
12	TACTICAL	VFIRE 24	DIVISION W	154.2725	Tone 6 (156.7)
13	TACTICAL	VFIRE 25	DIVISION P	154.2875	Tone 6 (156.7)
14	TACTICAL	VFIRE 26	DIVISION H	154.3025	Tone 6 (156.7)
15	MED A/G TAC	CALCORD	ALL DIVISIONS	156.0750	MEDICAL EMERG Tone 6 (156.7)
16/20	AIR GUARD	GUARD	ALL DIVISIONS	168.6250	EMERGENCY ONLY Tone 1 (110.9)

Notes:
Corral Comm Unit: 530-629-2376

Prepared by:
David Larkin COML

1. BRANCH V	2. DIVISION/GROUP R (1 of 2)	DIVISION ASSIGNMENT LIST ICS 204
-----------------------	--	---

3. INCIDENT NAME Corral Complex	4. OPERATIONAL PERIOD 8-18-2013 0600 to 8-19-2013 0600
---	--

5. OPERATIONS PERSONNEL			
OPERATIONS CHIEF	Mary Bogens	DIVISION/GROUP SUPERVISOR	
BRANCH DIRECTOR	Mike Koontz	AIR ATTACK SUPERVISOR	Jim Gonzalez

6. RESOURCES ASSIGNED THIS PERIOD					
STRIKE TEAM/TASK FORCE/ RESOURCE DESIGNATOR	LEADER	NUMBER PERSONS	LAST WORK DAY	DROP OFF POINT / TIME	PICK UP POINT / TIME

7. CONTROL OPERATIONS
Finish preping indirect line toward P/R division break.

8. SPECIAL INSTRUCTIONS
Map retardant drops and submit to READ. SOFR Jerry Wheelless(0-20) lwd 8/28 will be assigned to all divisions on Branch V.

Corral Task Force 1 consists of TFLD Benjie Stewart(o-143) and TFLD(t) Mike Anderson(O-144), Trinity IHC (shasta C-15) needs to see checkin, CRW2IA Rio Grande 18 (C-34) lwd 8/22, CRW2IA South Carolina 20 (corral C-17) lwd 8/21.
FEMP/T Blackshere (O-44) lwd 8/28, Piaz (O-45) lwd 8/28, FEMP/T Karabetsos (O-43) lwd 8/26 Hudson (O-3) lwd 8/27, FEMP/T Zbindon (O135) lwd 8/29 Mersereau (O-140) lwd 8/28 cover Branch V.

No DIP in Mill Creek Lake and Water Dog Lakes. Ensure dip and delivery remains west of the Six Rivers / Shasta NF boundary.

9. DIVISION/GROUP COMMUNICATIONS SUMMARY							
FUNCTION	LOCAL REPEAT	FREQ.	SYSTEM	CHAN.	FUNCTION	LOCAL REPEAT	FREQ.
COMMAND		See ICS205 on back			SUPPORT		
DIV./GROUP TACTICAL		See ICS205 on back			GROUND TO AIR		See ICS205 on back

PREPARED BY (RESOURCE UNIT LDR.) Tim Knorr/Kyle Hauducoeur(t)	APPROVED BY (PLANNING SECT. CH.) Gerry Gardner/S. Abbott(t)	DATE 8/17/2013	TIME 8/17/2013 23:34
---	---	-------------------	--------------------------------

INCIDENT RADIO COMMUNICATION PLAN	Incident Name	Date/Time Prepared	Operational Period Date/Time
	Corral Complex Fire	8-17-13 2000 hrs	8-18-13 thru 8-19-13 0600-0600 (24 hrs)

Radio Channel Utilization

Ch#	Function	Channel Name	Assignment	Frequency	Remarks
1	COMMAND	NIFC C-1	ALL DIVISIONS	Rx: 168.7000 Tx: 170.9750	Trinity Summit Tone 11 (114.8)
2	COMMAND	NIFC C-8	ALL DIVISIONS	Rx: 169.5375 Tx: 164.7125	Ironside Mtn Tone 11 (114.8)
3			Unassigned		
4	BACKUP COMMAND NET	SRF ADM	ALL DIVISIONS	Rx: 168.1250 Tx: 170.4750	Tone 13 (141.3) Tone 3 (131.8)
5	TACTICAL	NIFC T-5	DIVISION A	166.7250	
6	TACTICAL	NIFC T-6	DIVISION F	166.7750	
7	TACTICAL	NIFC T-7	DIVISION L	168.2500	
8	TACTICAL	R5 TAC 4	DIVISION M	166.5500	
9	TACTICAL	R5 TAC 5	DIVISION R	167.1125	
10	TACTICAL	R5 TAC 6	DIVISION Z	168.2375	
11	AIR-TO-GROUND	A/G	ALL DIVISIONS	167.0625	
12	TACTICAL	VFIRE 24	DIVISION W	154.2725	Tone 6 (156.7)
13	TACTICAL	VFIRE 25	DIVISION P	154.2875	Tone 6 (156.7)
14	TACTICAL	VFIRE 26	DIVISION H	154.3025	Tone 6 (156.7)
15	MED A/G TAC	CALCORD	ALL DIVISIONS	156.0750	MEDICAL EMERG Tone 6 (156.7)
16/20	AIR GUARD	GUARD	ALL DIVISIONS	168.6250	EMERGENCY ONLY Tone 1 (110.9)

Notes:
Corral Comm Unit: 530-629-2376

Prepared by:
David Larkin COML

1. BRANCH V	2. DIVISION/GROUP R (2 of 2)	DIVISION ASSIGNMENT LIST ICS 204
-----------------------	--	---

3. INCIDENT NAME Corral Complex	4. OPERATIONAL PERIOD 8-18-2013 0600 to 8-19-2013 0600
---	--

5. OPERATIONS PERSONNEL			
OPERATIONS CHIEF Mary Bogens	DIVISION/GROUP SUPERVISOR _____		
BRANCH DIRECTOR Mike Koontz	AIR ATTACK SUPERVISOR Jim Gonzalez		

6. RESOURCES ASSIGNED THIS PERIOD					
STRIKE TEAM/TASK FORCE/ RESOURCE DESIGNATOR	LEADER	NUMBER PERSONS	LAST WORK DAY	DROP OFF POINT / TIME	PICK UP POINT / TIME

7. CONTROL OPERATIONS
Finish preping indirect line toward P/R division break.

8. SPECIAL INSTRUCTIONS
Map retardant drops and submit to READ. SOFR Jerry Wheelless(0-20) lwd 8/28 will be assigned to all divisions on Branch V.
Corral Task Force 1 consists of TFLD Benjie Stewart(o-143) and TFLD(t) Mike Anderson(O-144), Trinity IHC (shasta C-15) needs to see checkin, CRW2IA Rio Grande 18 (C-34) lwd 8/22 , CRW2IA South Carolina 20 (corral C-17) lwd 8/21.
FEMP/T Blackshere (O-44) lwd 8/28, Piaz (O-45) lwd 8/28, FEMP/T Karabetsos (O-43) lwd 8/26 Hudson (O-3) lwd 8/27, FEMP/T Zbindon (O135) lwd 8/29 Mersereau (O-140) lwd 8/28 cover Branch V.
No DIP in Mill Creek Lake and Water Dog Lakes. Ensure dip and delivery remains west of the Six Rivers / Shasta NF boundary.

9. DIVISION/GROUP COMMUNICATIONS SUMMARY							
FUNCTION	LOCAL REPEAT	FREQ.	SYSTEM	CHAN.	FUNCTION	LOCAL REPEAT	FREQ.
COMMAND		See ICS205 on back			SUPPORT		
DIV./GROUP TACTICAL		See ICS205 on back			GROUND TO AIR		See ICS205 on back

PREPARED BY (RESOURCE UNIT LDR.) Tim Knorr/Kyle Hauducoeur(t)	APPROVED BY (PLANNING SECT. CH.) Gerry Gardner/S. Abbott(t)	DATE 8/17/2013	TIME 8/17/2013 23:34
---	---	-------------------	--------------------------------

INCIDENT RADIO COMMUNICATION PLAN	Incident Name	Date/Time Prepared	Operational Period Date/Time
	Corral Complex Fire	8-17-13 2000 hrs	8-18-13 thru 8-19-13 0600-0600 (24 hrs)

Radio Channel Utilization

Ch#	Function	Channel Name	Assignment	Frequency	Remarks
1	COMMAND	NIFC C-1	ALL DIVISIONS	Rx: 168.7000 Tx: 170.9750	Trinity Summit Tone 11 (114.8)
2	COMMAND	NIFC C-8	ALL DIVISIONS	Rx: 169.5375 Tx: 164.7125	Ironside Mtn Tone 11 (114.8)
3			Unassigned		
4	BACKUP COMMAND NET	SRF ADM	ALL DIVISIONS	Rx: 168.1250 Tx: 170.4750	Tone 13 (141.3) Tone 3 (131.8)
5	TACTICAL	NIFC T-5	DIVISION A	166.7250	
6	TACTICAL	NIFC T-6	DIVISION F	166.7750	
7	TACTICAL	NIFC T-7	DIVISION L	168.2500	
8	TACTICAL	R5 TAC 4	DIVISION M	166.5500	
9	TACTICAL	R5 TAC 5	DIVISION R	167.1125	
10	TACTICAL	R5 TAC 6	DIVISION Z	168.2375	
11	AIR-TO-GROUND	A/G	ALL DIVISIONS	167.0625	
12	TACTICAL	VFIRE 24	DIVISION W	154.2725	Tone 6 (156.7)
13	TACTICAL	VFIRE 25	DIVISION P	154.2875	Tone 6 (156.7)
14	TACTICAL	VFIRE 26	DIVISION H	154.3025	Tone 6 (156.7)
15	MED A/G TAC	CALCORD	ALL DIVISIONS	156.0750	MEDICAL EMERG Tone 6 (156.7)
16/20	AIR GUARD	GUARD	ALL DIVISIONS	168.6250	EMERGENCY ONLY Tone 1 (110.9)

Notes:
Corral Comm Unit: 530-629-2376

Prepared by:
David Larkin COML

1. BRANCH V		2. DIVISION/GROUP W (1 of 2)		DIVISION ASSIGNMENT LIST ICS 204			
3. INCIDENT NAME Corral Complex			4. OPERATIONAL PERIOD 8-18-2013 0600 to 8-19-2013 0600				
5. OPERATIONS PERSONNEL							
OPERATIONS CHIEF Mary Bogens		DIVISION/GROUP SUPERVISOR Shawn Duggar/Rick Marinelli					
BRANCH DIRECTOR Mike Koontz		AIR ATTACK SUPERVISOR Jim Gonzalez					
6. RESOURCES ASSIGNED THIS PERIOD							
STRIKE TEAM/TASK FORCE/ RESOURCE DESIGNATOR	LEADER	NUMBER PERSONS	LAST WORK DAY	DROP OFF POINT / TIME	PICK UP POINT / TIME		
Dalton IHC (C-1)	Steve Robles	20	8/22	0600	2000		
Trinity IHC (C-15)	Justin Jeude	19	8/26	0600	2000		
CRW2IA Rio Grande Regulars (C-34)	Devin Hagnie	18	8/22	0600	2000		
DOZ2	TBD			0600	2000		
Grader Ken's Inc (E-13)	Garry Rainey	1	8/25	0600	2000		
FALC (O-152)	Theodore Schwartz	1	8/23	0600	2000		
Faller Mod (O-94)	Frank Manqueros	2	8/30	0600	2000		
Falc Mod (E-52)	Louis Godon	2	8/24	0600	2000		
Wildland Fire Mod Saguaro (O-193)	Jason Thivener	7	8/29	0600	2000		
TFLD (O-196)	Greg Vollhaber	1	8/26	0600	2000		
7. CONTROL OPERATIONS Finish prepping indirect line between drop point 1 and W/R division break.							
8. SPECIAL INSTRUCTIONS Map retardant drops and submit to READ. SOFR Jerry Wheelless(O-20) lwd 8/28 will be assigned to all divisions on Branch V. No DIP in Mill Creek Lake and Water Dog Lakes. Ensure dip and delivery remains west of the Six Rivers / Shasta National Forest Boundary. FEMP/T Blackshere (O-44) lwd 8/28, Piaz (O-45) lwd 8/28, FEMP/T Karabetsos (O-43) lwd 8/26 Hudson (O-3) lwd 8/27, FEMP/T Zbindon (O135) lwd 8/29 Mersereau (O-140) lwd 8/28 cover Branch V.							
9. DIVISION/GROUP COMMUNICATIONS SUMMARY							
FUNCTION	FREQ.	SYSTEM	CHAN.	FUNCTION	FREQ.	SYSTEM	CHAN.
COMMAND	LOCAL REPEAT	See ICS205 on back		SUPPORT	LOCAL REPEAT		
DIV./GROUP TACTICAL		See ICS205 on back		GROUND TO AIR	See ICS205 on back		
PREPARED BY (RESOURCE UNIT LDR.) Tim Knorr/Kyle Hauducoeur(t)			APPROVED BY (PLANNING SECT. CH.) Gerry Gardner/S. Abbott(t)		DATE 8/17/2013	TIME 8/17/13 23:47	

INCIDENT RADIO COMMUNICATION PLAN	Incident Name	Date/Time Prepared	Operational Period Date/Time
	Corral Complex Fire	8-17-13 2000 hrs	8-18-13 thru 8-19-13 0600-0600 (24 hrs)

Radio Channel Utilization

Ch#	Function	Channel Name	Assignment	Frequency	Remarks
1	COMMAND	NIFC C-1	ALL DIVISIONS	Rx: 168.7000 Tx: 170.9750	Trinity Summit Tone 11 (114.8)
2	COMMAND	NIFC C-8	ALL DIVISIONS	Rx: 169.5375 Tx: 164.7125	Ironside Mtn Tone 11 (114.8)
3			Unassigned		
4	BACKUP COMMAND NET	SRF ADM	ALL DIVISIONS	Rx: 168.1250 Tx: 170.4750	Tone 13 (141.3) Tone 3 (131.8)
5	TACTICAL	NIFC T-5	DIVISION A	166.7250	
6	TACTICAL	NIFC T-6	DIVISION F	166.7750	
7	TACTICAL	NIFC T-7	DIVISION L	168.2500	
8	TACTICAL	R5 TAC 4	DIVISION M	166.5500	
9	TACTICAL	R5 TAC 5	DIVISION R	167.1125	
10	TACTICAL	R5 TAC 6	DIVISION Z	168.2375	
11	AIR-TO-GROUND	A/G	ALL DIVISIONS	167.0625	
12	TACTICAL	VFIRE 24	DIVISION W	154.2725	Tone 6 (156.7)
13	TACTICAL	VFIRE 25	DIVISION P	154.2875	Tone 6 (156.7)
14	TACTICAL	VFIRE 26	DIVISION H	154.3025	Tone 6 (156.7)
15	MED A/G TAC	CALCORD	ALL DIVISIONS	156.0750	MEDICAL EMERG Tone 6 (156.7)
16/20	AIR GUARD	GUARD	ALL DIVISIONS	168.6250	EMERGENCY ONLY Tone 1 (110.9)

Notes:
Corral Comm Unit: 530-629-2376

Prepared by:
David Larkin COML

1. BRANCH V	2. DIVISION/GROUP W (2 of 2)	DIVISION ASSIGNMENT LIST ICS 204
-----------------------	--	---

3. INCIDENT NAME Corral Complex	4. OPERATIONAL PERIOD 8-18-2013 0600 to 8-19-2013 0600
---	--

5. OPERATIONS PERSONNEL			
OPERATIONS CHIEF Mary Bogens	DIVISION/GROUP SUPERVISOR Shawn Duggar/Rick Marinelli		
BRANCH DIRECTOR Mike Koontz	AIR ATTACK SUPERVISOR Jim Gonzalez		

6. RESOURCES ASSIGNED THIS PERIOD					
STRIKE TEAM/TASK FORCE/ RESOURCE DESIGNATOR	LEADER	NUMBER PERSONS	LAST WORK DAY	DROP OFF POINT / TIME	PICK UP POINT / TIME
TFLD (O-195)	John Arigoni	1	8/28	0600	2000
2 HELB	TBD			0600	2000
HEQB	TBD			0600	2000

7. CONTROL OPERATIONS
Finish prepping indirect line between drop point 1 and W/R division break.

8. SPECIAL INSTRUCTIONS
Map retardant drops and submit to READ.
SOFR Jerry Wheelless(O-20) lwd 8/28 will be assigned to all divisions on Branch V.
No DIP in Mill Creek Lake and Water Dog Lakes. Ensure dip and delivery remains west of the Six Rivers / Shasta National Forest Boundary.
FEMP/T Blackshere (O-44) lwd 8/28, Piaz (O-45) lwd 8/28, FEMP/T Karabetsos (O-43) lwd 8/26 Hudson (O-3) lwd 8/27, FEMP/T Zbindon (O135) lwd 8/29 Mersereau (O-140) lwd 8/28 cover Branch V.

9. DIVISION/GROUP COMMUNICATIONS SUMMARY								
FUNCTION	LOCAL REPEAT	FREQ.	SYSTEM	CHAN.	FUNCTION	FREQ.	SYSTEM	CHAN.
COMMAND	LOCAL REPEAT	See ICS205 on back			SUPPORT			
DIV./GROUP TACTICAL		See ICS205 on back			GROUND TO AIR	See ICS205 on back		

PREPARED BY (RESOURCE UNIT LDR.) Tim Knorr/Kyle Hauducoeur(t)	APPROVED BY (PLANNING SECT. CH.) Gerry Gardner/S. Abbott(t)	DATE 8/17/2013	TIME 8/17/13 23:47
---	---	-------------------	-----------------------

INCIDENT RADIO COMMUNICATION PLAN	Incident Name	Date/Time Prepared	Operational Period Date/Time
	Corral Complex Fire	8-17-13 2000 hrs	8-18-13 thru 8-19-13 0600-0600 (24 hrs)

Radio Channel Utilization

Ch#	Function	Channel Name	Assignment	Frequency	Remarks
1	COMMAND	NIFC C-1	ALL DIVISIONS	Rx: 168.7000 Tx: 170.9750	Trinity Summit Tone 11 (114.8)
2	COMMAND	NIFC C-8	ALL DIVISIONS	Rx: 169.5375 Tx: 164.7125	Ironside Mtn Tone 11 (114.8)
3			Unassigned		
4	BACKUP COMMAND NET	SRF ADM	ALL DIVISIONS	Rx: 168.1250 Tx: 170.4750	Tone 13 (141.3) Tone 3 (131.8)
5	TACTICAL	NIFC T-5	DIVISION A	166.7250	
6	TACTICAL	NIFC T-6	DIVISION F	166.7750	
7	TACTICAL	NIFC T-7	DIVISION L	168.2500	
8	TACTICAL	R5 TAC 4	DIVISION M	166.5500	
9	TACTICAL	R5 TAC 5	DIVISION R	167.1125	
10	TACTICAL	R5 TAC 6	DIVISION Z	168.2375	
11	AIR-TO-GROUND	A/G	ALL DIVISIONS	167.0625	
12	TACTICAL	VFIRE 24	DIVISION W	154.2725	Tone 6 (156.7)
13	TACTICAL	VFIRE 25	DIVISION P	154.2875	Tone 6 (156.7)
14	TACTICAL	VFIRE 26	DIVISION H	154.3025	Tone 6 (156.7)
15	MED A/G TAC	CALCORD	ALL DIVISIONS	156.0750	MEDICAL EMERG Tone 6 (156.7)
16/20	AIR GUARD	GUARD	ALL DIVISIONS	168.6250	EMERGENCY ONLY Tone 1 (110.9)

Notes:
Corral Comm Unit: 530-629-2376

Prepared by:
David Larkin COML

1. BRANCH V		2. DIVISION/GROUP Z (1 of 2)		DIVISION ASSIGNMENT LIST ICS 204				
3. INCIDENT NAME Corral Complex			4. OPERATIONAL PERIOD 8-18-2013 0600 to 8-19-2013 0600					
5. OPERATIONS PERSONNEL								
OPERATIONS CHIEF Mary Bogens			DIVISION/GROUP SUPERVISOR Todd McDivitt					
BRANCH DIRECTOR Mike Koontz			AIR ATTACK SUPERVISOR Jim Gonzalez					
6. RESOURCES ASSIGNED THIS PERIOD								
STRIKE TEAM/TASK FORCE/ RESOURCE DESIGNATOR	LEADER	NUMBER PERSONS	LAST WORK DAY	DROP OFF POINT / TIME	PICK UP POINT / TIME			
CRW 2IA Arden Solutions (C-10)	Remington Katon	20	8/21	0600	2000			
CRW2IA Zuni 2 (C-24)	Carmen Castillo	19	8/24	0600	2000			
PVT DOZ2 Mike Peters (E-75)	Rob Jackson	2	8/27	0600	2000			
DOZ2 (E-76)	see checkin			0600	2000			
2 CRW 2IA	TBD			0600	2000			
HEQB (O-153)	Walter Williams	1	8/26	0600	2000			
FALLER MOD Miller Wood #1 (O-255)	see checkin			0600	2000			
FALLER MOD Miller Wood #3 (O-256)	see checkin			0600	2000			
4 Fellerbunchers	TBD			0600	2000			
2 FELB	TBD			0600	2000			
7. CONTROL OPERATIONS Continue to prep road and remove snags that are a threat to road and dozer lines.								
8. SPECIAL INSTRUCTIONS Map retardant drops and submit to READ. SOFR Jerry Wheeless(0-20) lwd 8/28 will be assigned to all divisions on Branch V. No DIP in Mill Creek Lake and Water Dog Lakes. Ensure dip and delivery remains west of the Six Rivers / Shasta National Forest Boundary. FEMP/T Blackshere (O-44) lwd 8/28, Piaz (O-45) lwd 8/28, FEMP/T Karabetsos (O-43) lwd 8/26 Hudson (O-3) lwd 8/27, FEMP/T Zbindon (O135) lwd 8/29 Mersereau (O-140) lwd 8/28 cover Branch V.								
9. DIVISION/GROUP COMMUNICATIONS SUMMARY								
FUNCTION		FREQ.	SYSTEM	CHAN.	FUNCTION	FREQ.	SYSTEM	CHAN.
COMMAND	LOCAL	See ICS205			SUPPORT			
	REPEAT							
DIV./GROUP TACTICAL		See ICS205 on back			GROUND TO AIR	See ICS205 on back		
PREPARED BY (RESOURCE UNIT LDR.) Tim Knorr/Kyle Hauducoeur(t)				APPROVED BY (PLANNING SECT. CH.) Gerry Gardner/S. Abbott(t)		DATE 8/17/2013	TIME 8/17/2013 23:34	

INCIDENT RADIO COMMUNICATION PLAN	Incident Name	Date/Time Prepared	Operational Period Date/Time
	Corral Complex Fire	8-17-13 2000 hrs	8-18-13 thru 8-19-13 0600-0600 (24 hrs)

Radio Channel Utilization

Ch#	Function	Channel Name	Assignment	Frequency	Remarks
1	COMMAND	NIFC C-1	ALL DIVISIONS	Rx: 168.7000 Tx: 170.9750	Trinity Summit Tone 11 (114.8)
2	COMMAND	NIFC C-8	ALL DIVISIONS	Rx: 169.5375 Tx: 164.7125	Ironside Mtn Tone 11 (114.8)
3			Unassigned		
4	BACKUP COMMAND NET	SRF ADM	ALL DIVISIONS	Rx: 168.1250 Tx: 170.4750	Tone 13 (141.3) Tone 3 (131.8)
5	TACTICAL	NIFC T-5	DIVISION A	166.7250	
6	TACTICAL	NIFC T-6	DIVISION F	166.7750	
7	TACTICAL	NIFC T-7	DIVISION L	168.2500	
8	TACTICAL	R5 TAC 4	DIVISION M	166.5500	
9	TACTICAL	R5 TAC 5	DIVISION R	167.1125	
10	TACTICAL	R5 TAC 6	DIVISION Z	168.2375	
11	AIR-TO-GROUND	A/G	ALL DIVISIONS	167.0625	
12	TACTICAL	VFIRE 24	DIVISION W	154.2725	Tone 6 (156.7)
13	TACTICAL	VFIRE 25	DIVISION P	154.2875	Tone 6 (156.7)
14	TACTICAL	VFIRE 26	DIVISION H	154.3025	Tone 6 (156.7)
15	MED A/G TAC	CALCORD	ALL DIVISIONS	156.0750	MEDICAL EMERG Tone 6 (156.7)
16/20	AIR GUARD	GUARD	ALL DIVISIONS	168.6250	EMERGENCY ONLY Tone 1 (110.9)

Notes:
Corral Comm Unit: 530-629-2376

Prepared by:
David Larkin COML

1. BRANCH V	2. DIVISION/GROUP Z (2 of 2)	DIVISION ASSIGNMENT LIST ICS 204	
-----------------------	--	---	--

3. INCIDENT NAME Corral Complex	4. OPERATIONAL PERIOD 8-18-2013 0600 to 8-19-2013 0600
---	--

5. OPERATIONS PERSONNEL	
OPERATIONS CHIEF Mary Bogens	DIVISION/GROUP SUPERVISOR Todd McDivitt
BRANCH DIRECTOR Mike Koontz	AIR ATTACK SUPERVISOR Jim Gonzalez

6. RESOURCES ASSIGNED THIS PERIOD					
STRIKE TEAM/TASK FORCE/ RESOURCE DESIGNATOR	LEADER	NUMBER PERSONS	LAST WORK DAY	DROP OFF POINT / TIME	PICK UP POINT / TIME
2 Chippers	TBD			0600	2000

7. CONTROL OPERATIONS
Continue to prep road and remove snags that are a threat to road and dozer lines.

8. SPECIAL INSTRUCTIONS
Map retardant drops and submit to READ.
SOFR Jerry Wheelless(0-20) lwd 8/28 will be assigned to all divisions on Branch V.
No DIP in Mill Creek Lake and Water Dog Lakes. Ensure dip and delivery remains west of the Six Rivers / Shasta National Forest Boundary.
FEMP/T Blackshere (O-44) lwd 8/28, Piaz (O-45) lwd 8/28, FEMP/T Karabetsos (O-43) lwd 8/26 Hudson (O-3) lwd 8/27, FEMP/T Zbindon (O135) lwd 8/29 Mersereau (O-140) lwd 8/28 cover Branch V.

9. DIVISION/GROUP COMMUNICATIONS SUMMARY								
FUNCTION		FREQ.	SYSTEM	CHAN.	FUNCTION	FREQ.	SYSTEM	CHAN.
COMMAND	LOCAL	See ICS205			SUPPORT			
	REPEAT				LOCAL			
DIV./GROUP TACTICAL		See ICS205 on back			GROUND TO AIR	See ICS205 on back		

PREPARED BY (RESOURCE UNIT LDR.) Tim Knorr/Kyle Hauducoeur(t)	APPROVED BY (PLANNING SECT. CH.) Gerry Gardner/S. Abbott(t)	DATE 8/17/2013	TIME 8/17/2013 23:49
---	---	-------------------	--------------------------------

INCIDENT RADIO COMMUNICATION PLAN	Incident Name	Date/Time Prepared	Operational Period Date/Time
	Corral Complex Fire	8-17-13 2000 hrs	8-18-13 thru 8-19-13 0600-0600 (24 hrs)

Radio Channel Utilization

Ch#	Function	Channel Name	Assignment	Frequency	Remarks
1	COMMAND	NIFC C-1	ALL DIVISIONS	Rx: 168.7000 Tx: 170.9750	Trinity Summit Tone 11 (114.8)
2	COMMAND	NIFC C-8	ALL DIVISIONS	Rx: 169.5375 Tx: 164.7125	Ironside Mtn Tone 11 (114.8)
3			Unassigned		
4	BACKUP COMMAND NET	SRF ADM	ALL DIVISIONS	Rx: 168.1250 Tx: 170.4750	Tone 13 (141.3) Tone 3 (131.8)
5	TACTICAL	NIFC T-5	DIVISION A	166.7250	
6	TACTICAL	NIFC T-6	DIVISION F	166.7750	
7	TACTICAL	NIFC T-7	DIVISION L	168.2500	
8	TACTICAL	R5 TAC 4	DIVISION M	166.5500	
9	TACTICAL	R5 TAC 5	DIVISION R	167.1125	
10	TACTICAL	R5 TAC 6	DIVISION Z	168.2375	
11	AIR-TO-GROUND	A/G	ALL DIVISIONS	167.0625	
12	TACTICAL	VFIRE 24	DIVISION W	154.2725	Tone 6 (156.7)
13	TACTICAL	VFIRE 25	DIVISION P	154.2875	Tone 6 (156.7)
14	TACTICAL	VFIRE 26	DIVISION H	154.3025	Tone 6 (156.7)
15	MED A/G TAC	CALCORD	ALL DIVISIONS	156.0750	MEDICAL EMERG Tone 6 (156.7)
16/20	AIR GUARD	GUARD	ALL DIVISIONS	168.6250	EMERGENCY ONLY Tone 1 (110.9)

Notes:
Corral Comm Unit: 530-629-2376

Prepared by:
David Larkin COML

AIR OPERATIONS SUMMARY

PREPARED BY: Ted Visser



PREPARED DATE/TIME: 8/17/2013 2100hr

1. INCIDENT NAME: Corral Complex

OPERATIONAL PERIOD DATE: 8/18/13 START TIME: 0600 END TIME: 2030 SUNRISE:0636 SUNSET:2010

3. REMARKS (Safety Notes, Hazards, Air Operations Special Equipment, etc.): Wire rich environment. Get Thorough Briefing. Study Flight Hazard Map

All Lat and Long locations are to be in Degrees, Minutes, Decimal Minutes when possible

Willow Creek Base N 40 57.036 W 123 38.164
EVS N 41 02.260 W 123 33.782 (Light Only)

4. MEDEVAC A/C:
NG Holst Ship 820,
Night Vision,
Paramedic,
CALCORD 156.0750
Tone 6

5. TFR: Radius: 5 NM
Altitude: 9,000 MSL
Centerpoint: N 41 2 56 W 123 28 32
TFR# 3/9067
Contact Freq. 132.3500

6. PERSONNEL	Phone	7. FREQUENCIES	AM	FM	8. FIXED-WING	# Avail / Type/ Make-Model / FAA # / Base(s)
AOBD: Ted Visser	619-981-2409	AIR/AIR FW:		166.6000	Air tankers	4 Type 1s ordered DC10 ordered
ATGS: Jim Gonzalez		AIR/AIR RW:	132.3500		Lead planes	Rohnerville ATB 707-725-4572
ATGS: Danny Williams(T)	619-607-8642				Base FAX #:	
ATGS: Joel Lane		AIR/GROUND:		167.0625	ATGS Aircraft	N848CE OFD
ASGS: Galen Young	575-574-8720					
ASGS(T): Lee Kessler	218-244-1765					
HLCO:		COMMAND:				
HEB1: Don Nicholas	218-360-1816	COMMAND RPT	Rx: 168.7000			
HEB1(T): Matt Lingenfelter	805-705-8621	Tone 11 (114.8)	TX: 170.9750			
HEBM: Brian Rogers	O-27	DECK FREQ:		168.3500		
DECK: Jameson Collins	O-117	TOLC FREQ:				

9. HELICOPTERS (Use Additional Sheets As Necessary)

FAA N#	TY	MAKE/MODEL	BASE	AVAIL	START	REMARKS	FAA N#	TY	MAKE/MODEL	BASE	AVAIL	START	REMARKS
22EA	3	Bell 206B3	Willow	0800	0830	Mgr. Kevin Halleran 435-640-5424 O-71							
62HP	3	Bell 206L4 A-7	Willow	0900	0930	Mgr. Brian Rogers 530-310-5421 O-27							
HT 702	1	SH3H	Willow	0900	0930	Mgr. Patrick Edwards 208-863-2831 O-246							
CFRX	1	S-61N	Willow	0800	0830	Mgr. John Mellang 218-370-9486 O-125							
191CH	1	107 Vertol	Willow	1200	1230								

INCIDENT RADIO COMMUNICATION PLAN	Incident Name	Date/Time Prepared	Operational Period Date/Time
	Corral Complex Fire	8-17-13 2000 hrs	8-18-13 thru 8-19-13 0600-0600 (24 hrs)

Radio Channel Utilization

Ch#	Function	Channel Name	Assignment	Frequency	Remarks
1	COMMAND	NIFC C-1	ALL DIVISIONS	Rx: 168.7000 Tx: 170.9750	Trinity Summit Tone 11 (114.8)
2	COMMAND	NIFC C-8	ALL DIVISIONS	Rx: 169.5375 Tx: 164.7125	Ironside Mtn Tone 11 (114.8)
3			Unassigned		
4	BACKUP COMMAND NET	SRF ADM	ALL DIVISIONS	Rx: 168.1250 Tx: 170.4750	Tone 13 (141.3) Tone 3 (131.8)
5	TACTICAL	NIFC T-5	DIVISION A	166.7250	
6	TACTICAL	NIFC T-6	DIVISION F	166.7750	
7	TACTICAL	NIFC T-7	DIVISION L	168.2500	
8	TACTICAL	R5 TAC 4	DIVISION M	166.5500	
9	TACTICAL	R5 TAC 5	DIVISION R	167.1125	
10	TACTICAL	R5 TAC 6	DIVISION Z	168.2375	
11	AIR-TO-GROUND	A/G	ALL DIVISIONS	167.0625	
12	TACTICAL	VFIRE 24	DIVISION W	154.2725	Tone 6 (156.7)
13	TACTICAL	VFIRE 25	DIVISION P	154.2875	Tone 6 (156.7)
14	TACTICAL	VFIRE 26	DIVISION H	154.3025	Tone 6 (156.7)
15	MED A/G TAC	CALCORD	ALL DIVISIONS	156.0750	MEDICAL EMERG Tone 6 (156.7)
16/20	AIR GUARD	GUARD	ALL DIVISIONS	168.6250	EMERGENCY ONLY Tone 1 (110.9)

Notes:
Corral Comm Unit: 530-629-2376

Prepared by:
David Larkin COML

MEDICAL PLAN	1. INCIDENT NAME CORRAL COMPLEX	2. DATE PREPARED 8/17/2013	3. TIME PREPARED 19:19	4. OPERATIONAL PERIOD 8/18/2013
---------------------	---	--------------------------------------	----------------------------------	---

5. INCIDENT MEDICAL AID STATIONS				
MEDICAL AID STATIONS	LOCATION			PARAMEDICS
				YES NO
Medical Unit	ICP: Veterans Park, Willow Creek, CA			X
Spike Camp	Groves Prairie Spike Camp			X
Helibase	Willow Creek, CA Helibase			X

6. TRANSPORTATION				
A. GROUND AMBULANCES				
NAME	ADDRESS	Contact	PARAMEDICS	
			YES	NO
Hoopaa Ambulance	Hoopaa and Willow Creek	Communications	X	


B. AIR AMBULANCES and RESCUE AIRCRAFT				
NAME	LOCATION	Est. Flighttime to Incident	PARAMEDICS	
			YES	NO
H-802 (HOIST)	Redding, CA	40 Minutes		
CalFire 102 (DAY ONLY HOIST)	Kneeland, CA	25 Minutes		X
CHP H-13 (HOIST)	Redding, CA	40 Minutes	X	
AFRCC / Coast Guard (HOIST)	Eureka, CA	30 Minutes		X
Reach 5	Redding, CA	40 Minutes	X	
PHI Air Medical	Redding, CA	40 Minutes	X	

7. HOSPITALS								
NAME	ADDRESS	TRAVEL TIME		Trauma Level	HELIPAD		BURN CENTER	
		AIR	GRND		YES	NO	YES	NO
Willow Creek Community Health Center	Willow Creek, CA	X	5min	NO		X		X
Mad River Community Hospital	Willow Creek, CA	X	5min	NO		X		X
St Joseph Hospital	Eureka, CA	25min	1hr	Level 4	X			X
Mercy Medical Center	Redding, CA	40min	2hr	Level 2	X			X
UC Davis	Sacramento, CA	1.5hr	X	Level 1	X		X	

8. MEDICAL EMERGENCY PROCEDURES		
Line/Spike Camp Emergency Crew Supervisor to contact DIVS with patient complaint/condition and location. DIVS Contacts: Line EMT Corral Communications Operations / Branch On Scene EMS, DIVS, or MEDL decides mode of transportation. Communications will contact: 911 Dispatch (Fortuna for Hoist Only) Medical Unit Safety Air Ops DIVS will manage the emergency with input from Med Unit. If a MedEvac is needed, be sure to identify the Lat/Long of the closest helispot.	Base Camp Emergency Contact Medical Unit with patient complaint/condition and location. Medical staff will respond to stabilize incident. Medical Unit contacts: Communications Safety Logistics Operations Crew Supervisor	Injury Reporting Procedures Nature of Injury Location of Patient: Transportation Required: Air: Ground: Point of Pickup: Lat: Lon: Crew ID (NO NAMES ON RADIO): Is EMT with Patient? Age: Sex:

**For incident medical evacuation plan, see
Medical Evacuation of Personnel from Corral Complex attachment.**

ICS 206	9. PREPARED BY (MEDICAL UNIT LEADER) B. Puckett	10. REVIEWED BY (SAFETY OFFICER) J. Aragon
----------------	---	--





Medical Evacuation of Personnel from Corral Complex

This fire is burning in very remote, steep and rugged terrain where access is difficult. Southern California Incident Management Team 2 is committed to providing the necessary response should any medical incident occur and to ensure that a rapid and appropriate evacuation is completed. This plan is designed to identify and outline the steps necessary to safely and effectively evacuate an injured firefighter from the Corral Complex and deliver that firefighter to an appropriate medical facility in both daytime and nighttime settings.

Once notification of a medical emergency, and the Division Supervisor and/or EMT's make the decision that a medical evacuation is required, Incident Management Team components will work together to accomplish the evacuation. Medical Unit Leader, Safety Officer, and Air Operations will join the Communications Unit in the communications trailer for a coordinated response. The highest qualified medical personnel on scene shall assume control of patient care. The Division Supervisor shall coordinate the response, and handle communications with incident communication unit and medical unit, and air to ground communications. The Division Supervisor may delegate communications to appropriate resources as needed to facilitate the operation.

Ground Medical Evacuation

- If the injured firefighter is *WITHIN* reasonable hiking distance from a road which can be driven and determined to have a condition which *WILL NOT* be aggravated by driving him/her out, then an incident vehicle shall be utilized to evacuate the injured firefighter from the scene to either the ICP Medical Unit or to a rendezvous point with a ground ambulance. The destination decision shall lie with the DIVS with consultation from the highest level care provider on scene.
- All requests for Air Ambulances will be processed through Corral Medical Unit and CalFire Fortuna Dispatch (9-1-1).. The following ground ambulance providers and locations for ground ambulance coverage for this incident location:

Agency	Base Location	Provider Level	Drive Time to ICP
Hoopa Ambulance (Incident)	As Assigned	Paramedic	Varies
Hoopa Ambulance	Willow Creek, CA	Paramedic	5 minutes
Hoopa Ambulance	Hoopa, CA	Paramedic	30 minutes

Air Medical Evacuation

- If the injured firefighter is *NOT WITHIN* reasonable hiking distance to a road and/or determined to have a condition which *WILL* be aggravated and worsened by driving him/her out, the following aircraft shall be launched based on the closest available resource needed to meet the injured firefighter at the helispot or hoist site. The Division Supervisor will coordinate a hand carry out of the injured firefighter to the helispot/hoist site. The rescue helicopter will evacuate the firefighter to an appropriate location based on medical necessity to rendezvous with ground ambulance, air ambulance, or hospital. All requests for Rescue Aircraft will go through USFS Fortuna Dispatch. Rescue aircraft and locations for this incident are:

Agency	Hoist Capabilities	Medical Capabilities	Base Location	Estimated Flight Time to Incident
H-820	Hoist	Unknown	Redding, CA	40 minutes
CalFire 102	Day Hoist	BLS	Kneeland, CA	25 minutes
CHP H-13	Day/Night Hoist	ALS	Redding, CA	40 minutes
Military Resources	Day/Night Hoist	BLS / Sometimes ALS	Multiple	45+ minutes (+ military call out time)
Assigned incident aviation resources as available	Varies	BLS / Sometimes ALS	Willow Creek Helibase, Additional Others as Available	Varies

- All requests for Air Ambulances will be processed through CalFire Fortuna Dispatch (9-1-1). If the injured firefighter requires air ambulance transportation to a hospital, the following helicopters shall be utilized:


Agency	Base Location	Flight time to Incident
Reach 5	Redding, CA	40 Minutes
PHI Air Medical	Redding, CA	40 Minutes

Once lifted, the helicopters will experience an estimated flight time to each of the following facilities:

Hospital	Specialty Center	Location	Helipad	Flight time from Incident
Mercy Medical Center	Level 2 Trauma	Redding, CA	Depends on AC	40 minutes
UC Davis Hospital	Level 1 Trauma and Burn Center	Sacramento, CA	Yes	1.5 hours



Prepared By:
Brian Puckett, MEDL



Approved By:
James Aragon, SOF2



HEALTH AND SAFETY MESSAGE

SAFETY starts with **YOU**

We are **ALL** accountable for **SAFE** behavior

INCIDENT: Corral Complex

DATE: 8-18-2013 Thru 8-19-2013

TIME: 06:00-06:00


Major Hazards and Risks: Vehicle Operations. Drive with headlights on and obey speed limits. Steep terrain and Snags. Be aware of Fatigue and dehydration. Watch for wildlife such as bears, bees and rattlesnakes. Be aware of possible marijuana plantations in the area. Poison oak is also in the fire area.

Fire Order of the Day – Be alert. Keep calm. Think clearly Act decisively.

Narrative:

Steep terrain, Snags and rolling material pose a great threat to firefighters. Go slow and stay aware of your surroundings. Drink that water!! Remember if you feel thirsty it is too late your already dehydrated. While driving to and from the incident keep to the right and watch speeds. Review the Medical Evacuation Plan. See the Medical unit if you become exposed to poison oak. If you come across a marijuana plantation GPS location notify comm. unit, don't touch anything and leave the area. Be alert for any changes in weather and fire behavior adjusting your tactics and strategy accordingly.

Watch Out Situation of the Day



14. WEATHER IS GETTING HOTTER AND DRIER

- Maintain Situational Awareness
- Communicate any weather changes
- Monitor your crew
- Utilize good communication skills

L. Lookouts C. Communications E. Escape Routes S. Safety Zones

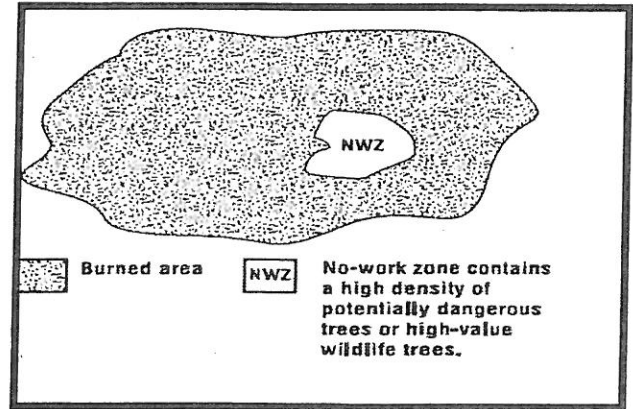
Incident Safety Officer: James Aragon

HAZARD TREE – NO WORK ZONES (NWZ)

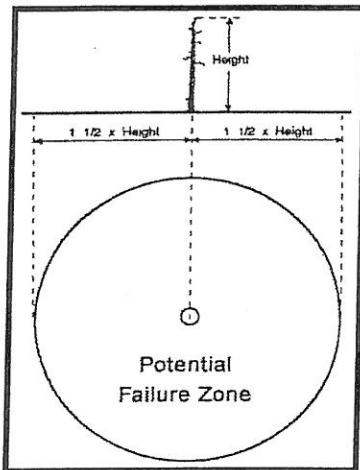
Hazard Tree Category

Knowing when the exact time a given hazard tree (or compromised section) will fail is an extremely difficult, and is, in many cases, an unpredictable task. Given this fact, we need to manage firefighters' exposure to these hazards by creating a safe work area or NWZ. The size and extent of the NWZ must be determined by onsite conditions, such as terrain, lean, active fire in the tree and adjoining trees.

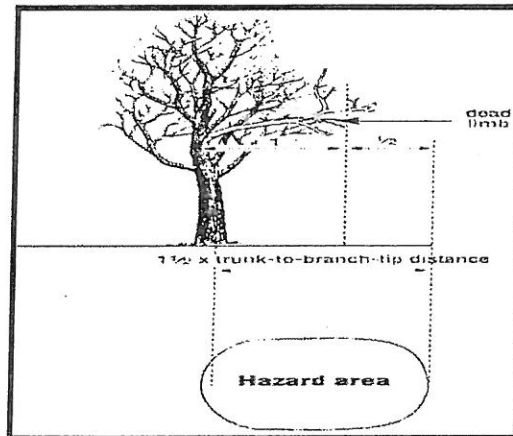
When an identified hazardous tree cannot be felled, then perform an assessment of which areas have too high a risk, and post a lookout to warn the personnel to stay clear of these areas while working in adjacent areas. If hazard still exists before leaving the area, flag the NWZ so that personnel entering the area will be able to recognize the hazard. Use the following failure zone illustrations as examples to help manage firefighter exposure to these identified hazards. Also remember to include the possibility of the "Domino Effect" to surrounding trees.



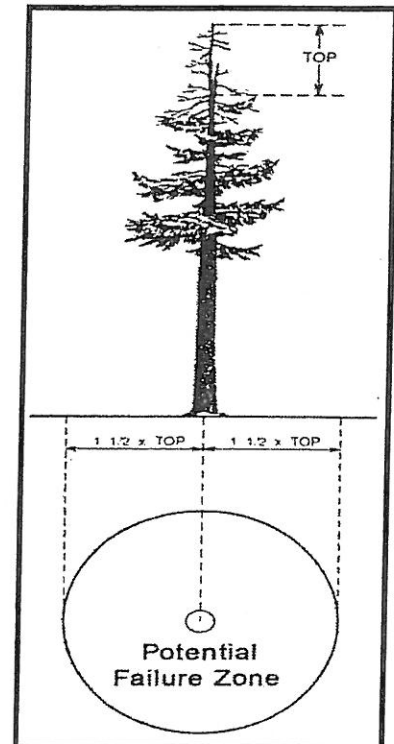
#1 – $1\frac{1}{2} \times$ Height of snag



#2 – $1\frac{1}{2} \times$ trunk-to-branch-tip distance



#3 – $1\frac{1}{2} \times$ length of dead top.



References: Hazard Tree Assessor's Guide @ [Hazard Tree Safety Web Page](#)

Have an idea? Have feedback? Share it.

ONLINE | MAIL: 6 Minutes For Safety Subcommittee • 3833 S. Development Ave • Boise, ID 83705 | FAX: 208-387-5250

6 Minutes Home



Contacting a Human Resources Specialist
is not going to the Principal's office.

HRSPs are here to facilitate problem
solving and provide advice
on your HR needs.



HUMAN RESOURCE MESSAGE

Human Resource Specialist Kathy Kreyns

Here to serve you. 909-731-1771

DEMOBILIZATION PLAN

CORRAL COMPLEX

CA – SRF – 001494

ALL RESOURCES WHO REQUIRE AIR TRAVEL, NEED TO CHECK-IN WITH THE DEMOB UNIT LEADER, 48 HOURS AHEAD OF POSTED "LAST DAY WORKED".

PLEASE HAVE A #213 FROM YOUR SUPERVISOR, STATING THE NEED FOR DEMOB.

TRAINING SPECIALIST MESSAGE

Calling all trainees!!

If you are here as a trainee and have not checked in with the Training Specialist please do so right away.

It is important to get your training packet completed before you demobilize. Some trainees and trainers are timing out and we will also transition into a type 1 team.

I am located at the ICP behind the stage.

Bring your Task Book and Red Card with you.

Training watch-out:

Your trainer demobilized before he/she was able to complete your evaluation and fill out your task book.

Bill Reynolds

Betty Tattersfield

Training specialist

Incident Training Specialist (T)

Incident Trainee / Trainer Data Worksheet

PLEASE PRINT LEGIBLY!

A: Trainee Data

Trainee Name: _____ Check One: Male Female
 Trainee Position: _____ Order Number (E, O, C, A) ____--_____
 State Abr. ____ + 3 Letter Designator _____ Agency Type: Federal State Local
 USFS BLM BIA FWS DOD NWS NPS Date Assigned: ____--____--_____
 Ordered as a Trainee for the incident? Yes No Ordered as a PRIORITY trainee? Yes No

**Person's name and title that is responsible for tracking your qualifications:
 (Where do you want the packet mailed to?)**

Name: _____ Title: _____ Home Unit: _____
 Agency Address: _____ City: _____
 State: _____ Zip: _____ Phone Number: () _____--_____

B. Trainee Prerequisites

YES	NO
<input type="radio"/>	<input type="radio"/>
<input type="radio"/>	<input type="radio"/>
<input type="radio"/>	<input type="radio"/>

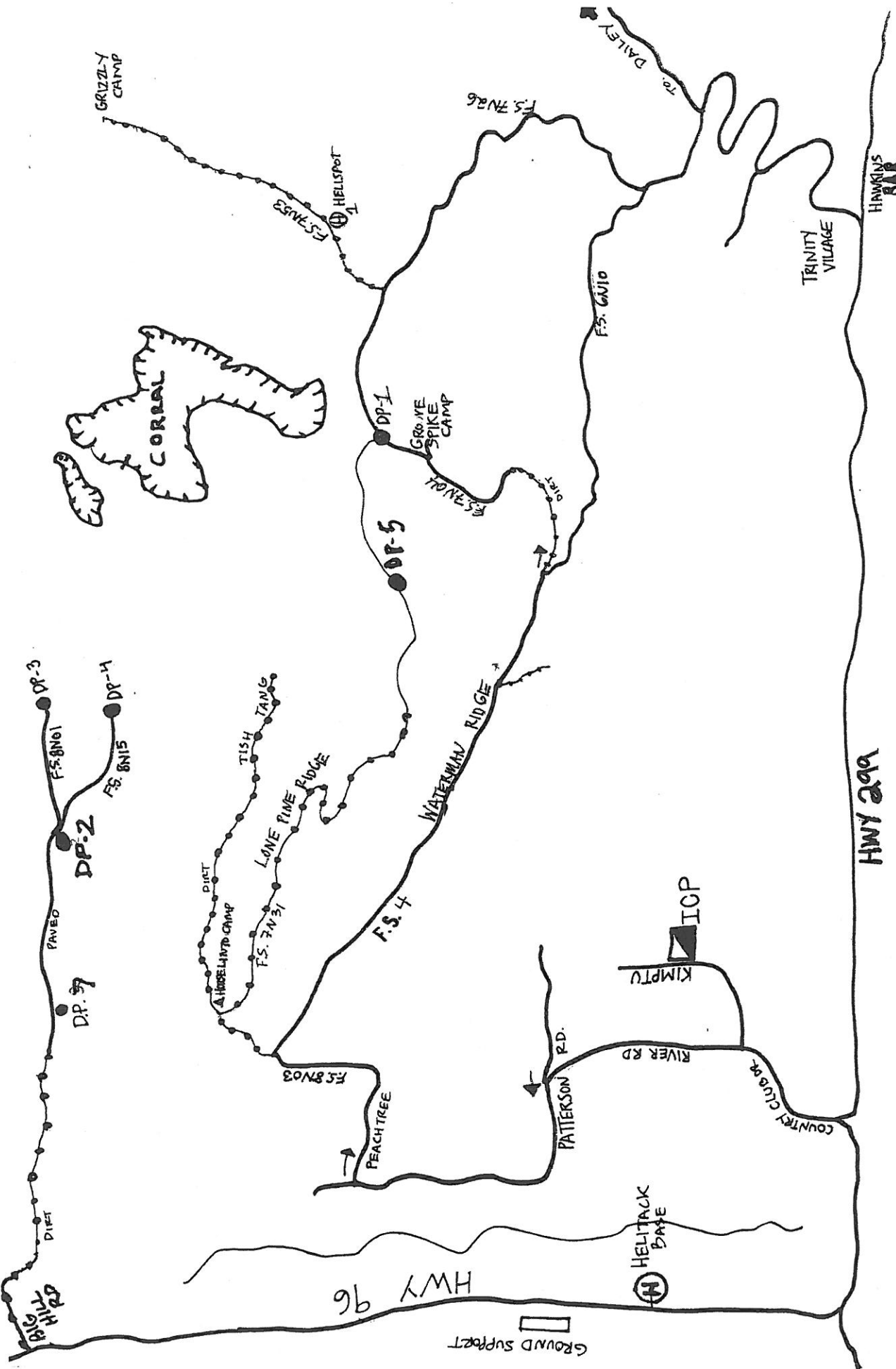
1. Possesses valid Red Card or agency certification card?
2. Trainee has a proper agency initiated position task book?
3. Trainee has an **incident issued** task book?

C. Trainer/Evaluator Data (All fields are required to be filled in)

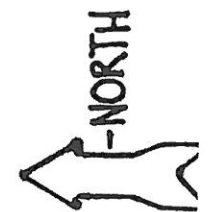
Trainer/Evaluator Name: _____ Position: _____
 Home Unit: _____ Order Number (E, O, C, A) ____--_____
 Work Address: _____ City: _____ State: _____
 Zip Code: _____ Phone Number: () _____--_____

D. Trainee Goals (items in the position task book to be evaluated on this incident)

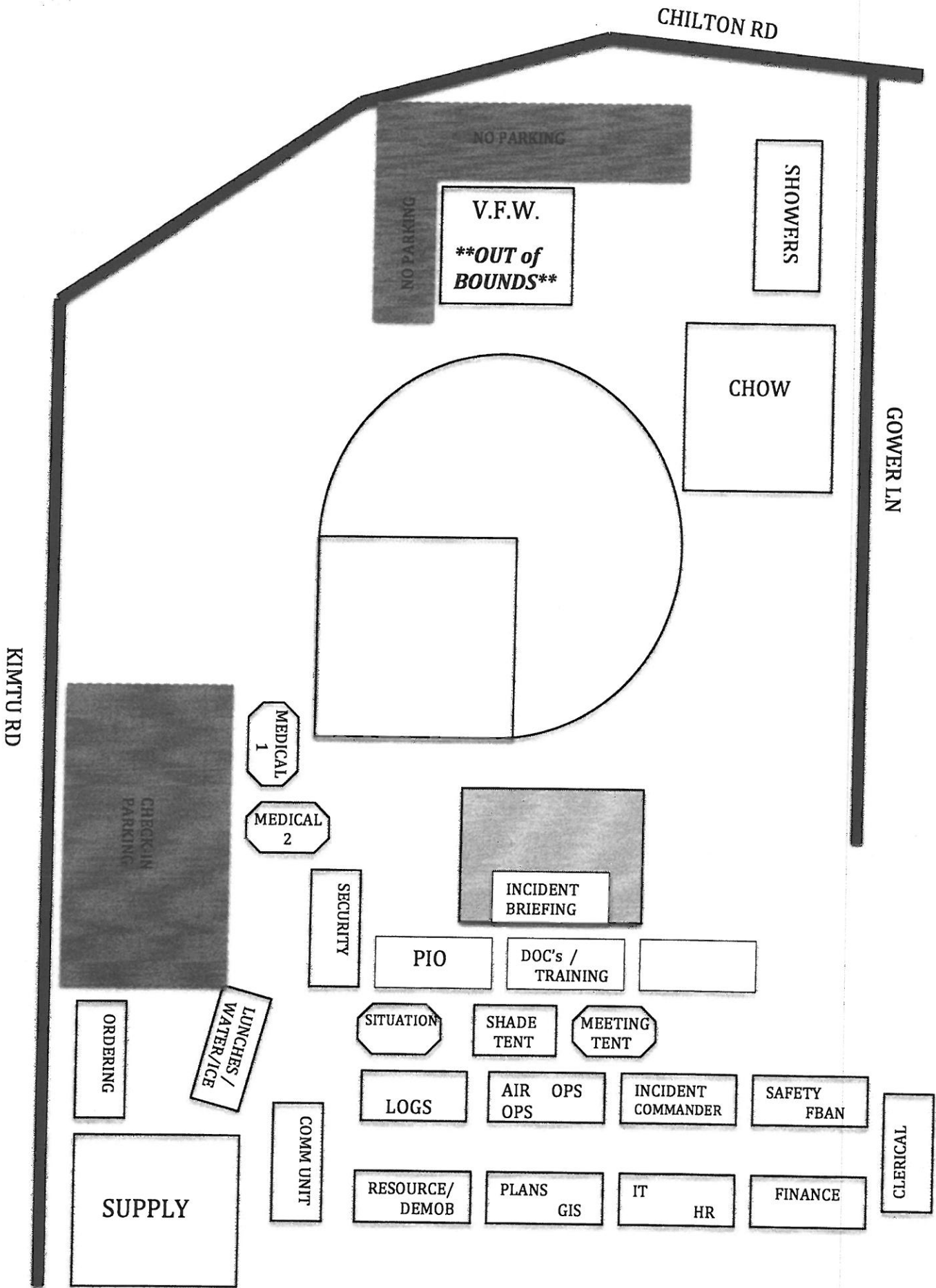
1. _____
2. _____
3. _____



Transportation Map
 Not to Scale
 Created Aug 16, 2013
 Foss Squoer



Base Camp Map



CHILTON RD

NO PARKING

V.F.W.
****OUT of BOUNDS****

SHOWERS

CHOW

GOWER LN

KIMTJU RD

CHECK-IN PARKING

MEDICAL 1

MEDICAL 2

SECURITY

INCIDENT BRIEFING

PIO

DOC's / TRAINING

SITUATION

SHADE TENT

MEETING TENT

LOGS

AIR OPS

INCIDENT COMMANDER

SAFETY FBAN

COMM UNIT

RESOURCE/ DEMOB

PLANS GIS

IT HR

FINANCE

SUPPLY

ORDERING

LUNCHES / WATER/ICE

CLERICAL

UNIT LOG		1. Incident Name	2. Date Prepared	3. Time Prepared
4. Unit Name/Designators		5. Unit Leader (Name and Position)		6. Operational Period
7. Roster of Assigned Personnel				
Name	ICS Position		Home Base	
8. Activity Log				
Time	Major Events			
9. Prepared by (Name and Position)				

