


CORRAL COMPLEX

**CA-SRF-001494
P5HU49 (0510)**

EXTENDED INCIDENT ACTION PLAN

September 12-13, 2013



INCIDENT OBJECTIVES	1. INCIDENT NAME Corral Complex	2. DATE 9/11/2013	3. TIME 2200																				
4. OPERATIONAL PERIOD (DATE/TIME) 9/12-13/2013, 0600-2000																							
5. GENERAL CONTROL OBJECTIVES Incident Objectives: <ul style="list-style-type: none"> • Provide for firefighter and public safety in all incident operations. • Protect property and infrastructure. Control fire closest to communities. • Keep stakeholders, the public, and cooperators informed of fire status. • Keep costs commensurate with identified values at risk. • Protect cultural and natural resources. • Protect wilderness values and utilize MIST in the Trinity Alps Wilderness. • Protect the Hoopa Valley Indian Reservation Community at Risk as listed in the Federal Register. • Protect Communities at Risk including Denny, Trinity Village, Burnt Ranch, Hawkins Bar, Salyer, and Willow Creek. • Protect the De-No-To Trail as listed in the Federal Register of National Historic Places. Control Objectives: <ul style="list-style-type: none"> • Keep the fire within the current primary indirect containment lines. 																							
7. WEATHER FORECAST FOR OPERATIONAL PERIOD See attached.																							
8. GENERAL SAFETY MESSAGE L.C.E.S. Utilize this tool for all of your operations I.A., mop-up, rehab, snags, driving, etc. Discuss how it can be used for any operation.																							
9. Attachments (☑ if attached) <table border="0" style="width: 100%;"> <tr> <td><input checked="" type="checkbox"/> Organization List (ICS 203)</td> <td><input checked="" type="checkbox"/> Medical Plan (ICS 206)</td> <td><input checked="" type="checkbox"/> Finance</td> <td><input checked="" type="checkbox"/> Unit Log 214</td> </tr> <tr> <td><input checked="" type="checkbox"/> Weather Forecast</td> <td><input checked="" type="checkbox"/> Air Ops 220</td> <td><input type="checkbox"/> Training Message</td> <td><input type="checkbox"/> _____</td> </tr> <tr> <td><input checked="" type="checkbox"/> Fire Behavior Forecast</td> <td><input type="checkbox"/> Ops Expectations/ DIVS worksheet</td> <td><input type="checkbox"/> Supply Message/ 101</td> <td><input type="checkbox"/> _____</td> </tr> <tr> <td><input checked="" type="checkbox"/> Safety Message</td> <td><input checked="" type="checkbox"/> Assignment List (ICS 204)</td> <td><input checked="" type="checkbox"/> Dmob Plan</td> <td><input type="checkbox"/> _____</td> </tr> <tr> <td><input checked="" type="checkbox"/> Communications Plan (ICS 205)</td> <td><input type="checkbox"/> Archaeologist message</td> <td><input checked="" type="checkbox"/> Traffic Plan</td> <td><input type="checkbox"/> _____</td> </tr> </table>				<input checked="" type="checkbox"/> Organization List (ICS 203)	<input checked="" type="checkbox"/> Medical Plan (ICS 206)	<input checked="" type="checkbox"/> Finance	<input checked="" type="checkbox"/> Unit Log 214	<input checked="" type="checkbox"/> Weather Forecast	<input checked="" type="checkbox"/> Air Ops 220	<input type="checkbox"/> Training Message	<input type="checkbox"/> _____	<input checked="" type="checkbox"/> Fire Behavior Forecast	<input type="checkbox"/> Ops Expectations/ DIVS worksheet	<input type="checkbox"/> Supply Message/ 101	<input type="checkbox"/> _____	<input checked="" type="checkbox"/> Safety Message	<input checked="" type="checkbox"/> Assignment List (ICS 204)	<input checked="" type="checkbox"/> Dmob Plan	<input type="checkbox"/> _____	<input checked="" type="checkbox"/> Communications Plan (ICS 205)	<input type="checkbox"/> Archaeologist message	<input checked="" type="checkbox"/> Traffic Plan	<input type="checkbox"/> _____
<input checked="" type="checkbox"/> Organization List (ICS 203)	<input checked="" type="checkbox"/> Medical Plan (ICS 206)	<input checked="" type="checkbox"/> Finance	<input checked="" type="checkbox"/> Unit Log 214																				
<input checked="" type="checkbox"/> Weather Forecast	<input checked="" type="checkbox"/> Air Ops 220	<input type="checkbox"/> Training Message	<input type="checkbox"/> _____																				
<input checked="" type="checkbox"/> Fire Behavior Forecast	<input type="checkbox"/> Ops Expectations/ DIVS worksheet	<input type="checkbox"/> Supply Message/ 101	<input type="checkbox"/> _____																				
<input checked="" type="checkbox"/> Safety Message	<input checked="" type="checkbox"/> Assignment List (ICS 204)	<input checked="" type="checkbox"/> Dmob Plan	<input type="checkbox"/> _____																				
<input checked="" type="checkbox"/> Communications Plan (ICS 205)	<input type="checkbox"/> Archaeologist message	<input checked="" type="checkbox"/> Traffic Plan	<input type="checkbox"/> _____																				
10. PREPARED BY (PLANNING SECTION CHIEF) 	11. APPROVED BY (INCIDENT COMMANDER) 																						

ICS Form 203 ORGANIZATION ASSIGNMENT LIST		1. INCIDENT NAME CORRAL COMPLEX	2. DATE PREPARED 9/11/13	3. TIME PREPARED 2200
5. INCIDENT COMMAND STAFF		4. OPERATIONAL PERIOD (DATE/TIME) 9/12-13/13 0600 to 2000		
Position	Name	9. OPERATIONS SECTION		
INCIDENT COMMANDER	Duane Franklin	CHIEF		
DEPUTY		PLANNING OPS		
SAFETY OFFICER	Jason Jones			
INFORMATION OFFICER	Julie Ranieri			
LIAISON OFFICER		CONTINGENCY OPS		
HRSP				
6. AGENCY REPRESENTATIVES		DIVISION	F/H/L/M	Andrew Page
AGENCY	NAME	DIVISION	P/R/W/Y/X/A	Bob Cramer
Six Rivers NF AARP	Nolan Colegrove	DIVISION	Corral Staging	
Six Rivers NF-Fire	Rick Young	DIVISION		
Hoopla AARP	James Campbell	GROUP		
Res. Cultural Adv.	Aaron Pole/Antone Aubrey	GROUP		
NFFE	John McRae/Roberta Coragliotti	DIVISION		
		DIVISION		
		DIVISION		
7. PLANNING SECTION		DIVISION		
CHIEF	Mike Beasley	DIVISION		
DEPUTY		DIVISION		
RESOURCES UNIT		DIVISION		
SITUATION UNIT		DIVISION		
DOCUMENTATION UNIT		DIVISION		
DEMOBILIZATION UNIT		DIVISION		
READ	Corrine Black	DIVISION		
TNSP		DIVISION		
FBAN		DIVISION		
GISS	Shawn Smith	DIVISION		
GISS		DIVISION		
		DIVISION/GROUP		
		DIVISION/GROUP		
		DIVISION/GROUP		
		DIVISION/GROUP		
		DIVISION/GROUP		
8. LOGISTICS SECTION		DIVISION/GROUP		
CHIEF	Chris Trunkey	DIVISION/GROUP		
DEPUTY		DIVISION/GROUP		
a. SUPPORT BRANCH		10. AIR OPERATIONS BRANCH		
SECURITY		AIR OPERATIONS BR. DIR.		
SUPPLY UNIT	Richard Sheets	AIR TACTICAL GROUP SUP.		
FACILITIES UNIT		AIR SUPPORT GROUP SUP.		
		HELICOPTER COORDINATOR		
		AIR TANKER/FIXED WING CRD.		
b. SERVICE BRANCH		11. FINANCE		
COMMUNICATIONS UNIT		DEPUTY		Rachel Corkill
RECEIVING		TIME UNIT		
ORDERING		PROCUREMENT UNIT		
MEDICAL UNIT	Will Sowell	COMPENSATION/CLAIMS UNIT		
FOOD UNIT		PERSONNEL TIME		Jason Peterson
		COST UNIT		
Prepared By (Resources Unit) A. Webster RESL				

[Back to Main Page](#)

Fire Weather Forecast for CAZ211

FNUS56 KEKA 112143
FWFEKA

FIRE WEATHER PLANNING FORECAST FOR NORTHWEST CALIFORNIA
NATIONAL WEATHER SERVICE EUREKA CA
243 PM PDT WED SEP 11 2013

.DISCUSSION...

WEAKENING UPPER LEVEL RIDGE WILL REMAIN OVER THE DISTRICTS THROUGH FRIDAY ALLOWING FOR MORE PERSISTENT CLOUDS ALONG THE COAST AND SLIGHTLY COOLER TEMPERATURES INLAND. MID LEVEL MOISTURE WILL INCREASE FROM THE EAST AND SOUTHEAST ON THURSDAY AND WILL BRING A SLIGHT CHANCE OF AFTERNOON THUNDERSTORMS TO THE HIGHER ELEVATIONS OF TRINITY AND NORTHEAST MENDOCINO COUNTIES THURSDAY AND FRIDAY.

CAZ211-212-121315-

HUPA...THE HOOPA INDIAN RESERVATION AND THE LOWER PORTION OF THE TRINITY RIVER DRAINAGE WITHIN THE SIX RIVERS NATIONAL FOREST.-
VAN DUZEN / MAD RIVER...INLAND PORTION OF THE VAN DUZEN AND MAD RIVER DRAINAGES WITHIN THE SIX RIVERS NATIONAL FOREST.-
243 PM PDT WED SEP 11 2013

.TONIGHT...

- * SKY/WEATHER...MOSTLY CLEAR.
- * MIN TEMPERATURE...54-62.
- * MAX HUMIDITY...79-94 PERCENT VALLEYS...66-81 PERCENT HIGHER TERRAIN.
- * 20-FOOT WINDS...
 - VALLEYS/SLOPES.....NORTHWEST WINDS 5 MPH IN THE EVENING...BECOMING DOWNSLOPE/DOWNVALLEY 1 TO 3 MPH.
 - RIDGES.....WEST WINDS 5 MPH IN THE EVENING...BECOMING VARIABLE 1 TO 3 MPH.
- * LAL....1.
- * CHC OF WETTING RAIN...0 PERCENT.

.THURSDAY...

- * SKY/WEATHER...SUNNY.
- * MAX TEMPERATURE...AROUND 90 VALLEYS...77-87 HIGHER TERRAIN.
- * MIN HUMIDITY...23-31 PERCENT.
- * 20-FOOT WINDS...
 - VALLEYS/SLOPES.....UPSLOPE/UPVALLEY 2 TO 4 MPH...BECOMING WEST 5 TO 7 MPH IN THE AFTERNOON.
 - RIDGES.....VARIABLE 2 TO 4 MPH...BECOMING NORTHWEST 5 TO 7 MPH IN THE AFTERNOON.
- * LAL....1.
- * CHC OF WETTING RAIN...0 PERCENT.

.THURSDAY NIGHT...

- * SKY/WEATHER...MOSTLY CLEAR.

* MIN TEMPERATURE...53-62.
* MAX HUMIDITY...84-94 PERCENT VALLEYS...75-90 PERCENT HIGHER
TERRAIN.
* 20-FOOT WINDS...
VALLEYS/SLOPES.....NORTHWEST WINDS 5 TO 6 MPH IN THE
EVENING...BECOMING DOWNSLOPE/DOWNVALLEY 2
TO 4 MPH.
RIDGES.....NORTHWEST WINDS 5 TO 7 MPH IN THE
EVENING...BECOMING VARIABLE 2 TO 4 MPH.
* LAL....1.
* CHC OF WETTING RAIN...0 PERCENT.

.FRIDAY...
* SKY/WEATHER...SUNNY.
* MAX TEMPERATURE...88-96 VALLEYS...77-87 HIGHER TERRAIN.
* MIN HUMIDITY...21-29 PERCENT.
* 20-FOOT WINDS...
VALLEYS/SLOPES.....UPSLOPE/UPVALLEY 2 TO 4 MPH...BECOMING
WEST 5 TO 6 MPH IN THE AFTERNOON.
RIDGES.....VARIABLE 2 TO 4 MPH...BECOMING WEST 5 MPH
IN THE AFTERNOON.
* LAL....1.
* CHC OF WETTING RAIN...0 PERCENT.

.EXTENDED FORECAST FOR DAYS 3 THROUGH 5...

...NORTHWEST CALIFORNIA COAST...
.SATURDAY...PARTLY CLOUDY. PATCHY FOG. LOWS 52 TO 60. HIGHS 68 TO
77. NORTHWEST WINDS 5 MPH.
.SUNDAY...PARTLY CLOUDY WITH CHANCE OF SHOWERS. PATCHY FOG. LOWS
52 TO 60. HIGHS 66 TO 75. NORTHWEST WINDS 5 MPH.
.MONDAY...PARTLY CLOUDY WITH CHANCE OF SHOWERS. PATCHY FOG. LOWS
51 TO 59. HIGHS 66 TO 75. NORTH WINDS 5 MPH.

...NORTHWEST CALIFORNIA INTERIOR...
.SATURDAY...MOSTLY CLEAR. LOWS 54 TO 63. HIGHS 88 TO
100 VALLEYS...84 TO 97 HIGHER TERRAIN. NORTHWEST WINDS 5 MPH.
.SUNDAY...NOT AS WARM. MOSTLY CLEAR WITH SLIGHT CHANCE OF
SHOWERS. LOWS 50 TO 58. HIGHS 78 TO 89 VALLEYS...72 TO 85 HIGHER
TERRAIN. WEST WINDS 5 MPH.
.MONDAY...MOSTLY CLEAR. SLIGHT CHANCE OF SHOWERS. LOWS 47 TO 55.
HIGHS 79 TO 91 VALLEYS...72 TO 85 HIGHER TERRAIN. NORTHWEST WINDS
5 MPH.

.6 TO 10 DAY OUTLOOK...TUESDAY SEPTEMBER 17 THROUGH SATURDAY SEPTEMBER 21,
2013...
FOR NW CALIF...NEAR NORMAL TEMPERATURES AND NEAR NORMAL PRECIPITATION.

VISIT US AT WWW.WEATHER.GOV/EUREKA

FIRE BEHAVIOR FORECAST

FORECAST NO. 29

PREDICTION FOR: 9/12-13/13

NAME OF FIRE: Corral

UNIT: CA-SRF 1494

SIGNED: /s/ Dennis Burns

DATE & TIME ISSUED: 09/11 2200 hr

FIRE BEHAVIOR ANALYST

WEATHER SUMMARY: Continued Warm and Slightly Higher Humidity

Winds: Day, Ridges W 4-7mph Gusts 12mph. Lower slopes W 5-9mph Gusts 12mph.

Min. RH: Day 23-31% Night 60-80%

Temperatures: Day 75-90 Night 53-62

LAL 1

Pig80-90%

Contact NWS Eureka For up to date weather

FIRE BEHAVIOR FORECAST

GENERAL FIRE BEHAVIOR:

No forward progression is expected on the fire. Pockets of snow brush above heavier fuels will torch if there is any heat under them. Falling snags could challenge containment lines and will increase the potential for fire spread over barriers that would normally hold the fire. Keep a heads up for rollout.

Fire remains in a backing alignment. Rates of spread will be from 1 to 15 chains per hour with flame lengths 1-12 feet in the brush and timber, upslope and .5cph when backing. Spotting will be short range less than 400 feet and from rollout.

SPECIFIC:

West Side: Tish Tang Ridge:

- No forward progression expected, watch for rollout.

South – Eastside:

- No forward fire progression expected. Watch for holdover heat and rollouts.

North West:

- No forward progression expected, watch for rollout.

Horse Linto Crk:

- Fire still has the potential to spot over the creek. If this occurs expect a moderate rate of spread (3-6 cph) upslope towards DP5.

Northeast:

- No forward fire progression expected.

Air Operations: Expect smoke inversion to lift by 1100 hrs.

Safety:

Steep country means rolling material, watch for spot fires below you!

Corral Complex Safety Message

Prepared For: September 11-17, 2013

Safety is Our Job

Fight Fire Safely!

Remember you are surrounded by issues:



- Fire Fighter Care / Hydration
- Hazard Trees
- Steep Terrain
- Initial Attack Responsibilities
- L.C.E.S.
- Fatigue Management
- Accountability and Crew Integrity



Some possible mitigations could include:

- Take time to care for yourself- personal hygiene is a must
- Hazard trees will continue to be a problem - Look UP, Look Around
- Remember - "how will I get someone out if they get injured?"
- Think driving basics and watch for those long steep down grades
- Fatigue is catching up to everyone.
- L.C.E.S. should and can be applied to all the hazards: IA, snags, mop-up, rehab, driving, etc. Discuss how it fits to your operations.
- Initial attack activities may pick up. The local unit is counting on your help. Pay attention to the basics and remember any new start has potential to get large fast. Keep Operations informed!
- Stay motivated- continue the professionalism in your work.

Ca Incident Mgt Team 3 Safety Officers: Bob Moore,
Don Stukey,

DIVISION ASSIGNMENT LIST				1. Branch		2. Division/Group Corral F/H/L/M	
3. Incident Name Corral Complex				4. Operational Period Date: 09/12/13-09/13/13 Time: 0600-2000			
5. Operations Personnel							
Operations Chief			Division/Group Supervisor			ANDREW PAGE	
Branch Director			Safety			JASON JONES	
6. Resources Assigned This Period							
Strike Team/Task Force/ Resource Designator	Leader	Number Persons	Trans Needed	Drop Off PT/Time	Pick Up PT/Time		
HC 1 TRINITY C-123 9/19	JUSTIN JUEDE	21	N	DIV H/L BREAK 0700	DIV H/L BREAK 2000		
ENG 6 NW 036 E-163 9/19	SCOTT BENEDICT	3	N	DIV H/L BREAK 0700	DIV H/L BREAK 2000		
ENG 6 NW 037 E-164 9/19	KEITH REED	3	N	DIV H/L BREAK 0700	DIV H/L BREAK 2000		
ENG6 NW 038 E-165 9/19	CASEY BROWN	3	N	DIV H/L BREAK 0700	DIV H/L BREAK 2000		
ENG6 NW 039 E-166 9/19	MATT COX	3	N	DIV H/L BREAK 0700	DIV H/L BREAK 2000		
EXCA HOOPA E-413 9/18	GARY DEMPEWOLF	1	N	DIV H/L BREAK 0700	DIV H/L BREAK 2000		
CHIP HOOPA FD E-354 9/14	MIKE LEE, SR.	1	N	DIV H/L BREAK 0700	DIV H/L BREAK 2000		
GRADER 2		1	N	DIV H/L BREAK 0700	DIV H/L BREAK 2000		
READ O-731 9/17	ANDREA COLLINS	1	N	DIV H/L BREAK 0700	DIV H/L BREAK 2000		
READ O-726 9/15	JESSE IRWIN	1	N	DIV H/L BREAK 0700	DIV H/L BREAK 2000		
CULS O-298 9/13	KEVIN COLEGROVE	1	N	DIV H/L BREAK 0700	DIV H/L BREAK 2000		
EMTP	MATT MANARD	1	N	DIV H/L BREAK 0700	DIV H/L BREAK 2000		
EMT	WILL SOWELL	1	N	DIV H/L BREAK 0700	DIV H/L BREAK 2000		
7. Control Operations Work with Hoopa Valley Tribe on rehab planning Backhaul excess equipment/trash. Identify pumps and other equipment.							
8. Special Instructions All resources report to the wash station upon arrival and demobilization. BEARS- Don't leave your food unattended at any time of day to reduce availability to bears. Store your food at least 100 feet away from your sleeping area. The food stash should be downwind of your site, where possible. Keep vehicle windows closed when storing food inside.							
9. Division/Group Communication Summary							
Function	Frequency	System	Channel	Function	Frequency	System	Channel
Command	RX 168.1250 TX 170.4750	FS	1				
Tactical	RX168.6000 TX168.6000	NIFC	5	Air to Ground	167.0625	A/G	6
Prepared By (Resource Unit Leader) A. Webster RESL <i>AW</i>			Approved By (Planning Sect. Ch.) <i>[Signature]</i>			Date 09/11/13	Time 2100

DIVISION ASSIGNMENT LIST		1. Branch		2. Division/Group Corral P/R/W/Y/X/A			
3. Incident Name Corral Complex		4. Operational Period Date: 09/12/13-09/13/13 Time: 0600-2000					
5. Operations Personnel							
Operations Chief		Division/Group Supervisor		BOB CRAMER			
Branch Director		Safety		JASON JONES			
6. Resources Assigned This Period							
Strike Team/Task Force/ Resource Designator	Leader	Number Persons	Trans Needed	Drop Off PT/Time	Pick Up PT/Time		
EXCA KEN'S #1 E-99 9/14	MIKE HAMILTON	1	N	ICP/0600	ICP/2000		
EXCA OILERS E-65 9/23	KEITH KELLY	1	N	ICP/0600	ICP/2000		
HEQB O-485 9/22	JOEL HANSON	1	N	ICP/0600	ICP/2000		
HEQB	PAUL MEYER	1	N	ICP/0600	ICP/2000		
READ	SCOTT RAY	1	N	ICP/0600	ICP/2000		
7. Control Operations							
Scout division for possible insertion of crews. Improve/approve helispot. E-99 start Stage 2 suppression repair from DP-1 to DP-12. E-65 start Stage 2 suppression repair from H-10 to 8N03 Rd.							
8. Special Instructions							
All resources report to the wash station upon arrival and demobilization. BEARS- Don't leave your food unattended at any time of day to reduce availability to bears. Store your food at least 100 feet away from your sleeping area. The food stash should be downwind of your site, where possible. Keep vehicle windows closed when storing food inside.							
9. Division/Group Communication Summary							
Function	Frequency	System	Channel	Function	Frequency	System	Channel
Command	RX 168.1250 TX 170.4750	FS	1				
Tactical	RX168.6000 TX168.6000	NIFC	5	Air to Ground	167.0625	A/G	6
Prepared By (Resource Unit Leader)		Approved By (Planning Sect. Ch.)		Date		Time	
A. Webster RESL 				09/11/13		2100	

DIVISION ASSIGNMENT LIST		1. Branch		2. Division/Group STAGING			
3. Incident Name Corral Complex		4. Operational Period Date: 09/12/13-09/13/13 Time: 0600-2000					
5. Operations Personnel							
Operations Chief		Division/Group Supervisor		BOB KRAMER			
Branch Director		Safety		JASON JONES			
6. Resources Assigned This Period							
Strike Team/Task Force/ Resource Designator	Leader	Number Persons	Trans Needed	Drop Off PT/Time	Pick Up PT/Time		
LOWB LOWBOY #18 E-113	ODUS POWELL	1	N	ICP/0600	ICP/2000		
7. Control Operations Resources stage for incident needs. Monitor command.							
8. Special Instructions All resources report to the wash station upon arrival and demobilization. BEARS- Don't leave your food unattended at any time of day to reduce availability to bears. Store your food at least 100 feet away from your sleeping area. The food stash should be downwind of your site, where possible. Keep vehicle windows closed when storing food inside.							
9. Division/Group Communication Summary							
Function	Frequency	System	Channel	Function	Frequency	System	Channel
Command	RX 168.1250 TX 170.4750	FS	1				
Tactical	RX168.6000 TX168.6000	NIFC	5	Air to Ground	167.0625	A/G	6
Prepared By (Resource Unit Leader)		Approved By (Planning Sect. Ch.)		Date	Time		
A. Webster RESL 				09/11/13	2100		

PREPARED BY: Glenn Dietz
 PREPARED DATE/TIME: 9/11/13, 1900hrs

AIR OPERATIONS SUMMARY

1. INCIDENT NAME: **Corral Complex**
 OPERATIONAL PERIOD: (Sunset times at Trinity Helibase)
 DATE: 9/12/2013 START TIME: 0800 END TIME: 2030 SUNRISE:0650 SUNSET:1925
 DATE: 9/13/2013 START TIME: 0800 END TIME: 2030 SUNRISE:0651 SUNSET:1923

3. REMARKS (Safety Notes, Hazards, Air Operations Special Equipment, etc.):
Wire rich environment. Terrain influenced wind turbulence. Get a Thorough Briefing. Study Flight Hazard Map
 Trinity Helibase: N 40 47.170' x W 122 48.330'
 Willow Creek Airstrip: N 40 57.036' x W 123 38.164' (unstaffed)
 Hoopa Airport: N 41 02.513' x W 23 40.092' (unstaffed)

6. PERSONNEL	Phone	7. FREQUENCIES	AM	FM	8. FIXED-WING # Avail / Type/ Make-Model / FAA N# / Base(s)
AODB:		AIR/AIR FW:		166.6000	Air tankers
ATGS:		AIR/AIR RW:	132.350		Lead planes
ASGS:		AIR/GROUND:		167.0625	Base FAX #: Rohnerville ATB (707) 725-4572 Redding ATB (530) 226-2745
HLCO:		AIR/GROUND: Initial Attack		167.6000	ATGS Aircraft
HEBM: Glenn Dietz HMGB: Tim Turner	(530) 227-0017 (435) 668-5972	COMMAND RPT: Tone 13 (141.3) Main Tone 2 (123.0) North Tone 3 (131.8) Southeast	SRF Admin Repeat Rx: 168.1250 TX: 170.4750		
Trinity Helibase	(530) 286-2255	DECK FREQ:			
DECK:		TOLC FREQ:			

9. HELICOPTERS (Use Additional Sheets As Necessary)

FAA N#	TY	MAKE/MODEL	BASE	AVAIL	START	REMARKS	FAA N#	TY	MAKE/MODEL	BASE	AVAIL	START	REMARKS
H-506	2	Bell 210 (A-122)	Trinity Helibase	0800	0830	Trinity Helibase (530) 286-2255							
H-553	3	Bell 407 (A-128)	Trinity Helibase	0800	0830	Trinity Helibase (530) 286-2255							

INCIDENT RADIO COMMUNICATIONS PLAN		Incident Name: CORRAL COMPLEX		Date/Time Prepared: 9/11/13 1900hrs	Operational Period Date/Time: 9/12-13/13 0600-1800hrs				
USE HUMAN REPEATER WHEN NECESSARY !!!									
Ch #	Function	Channel Name/Trunked Radio System Talkgroup	Assignment	RX Freq N or W	RX Tone/NAC	TX Freq N or W	Tx Tone/NAC	Mode	Remarks USER SELECTABLE TONES
1	SRF ADMIN NET	SRF ADM	COMMAND	168.1250 N		170.4750 N	UST	A	2, 3, 13
2	SRF FOREST NET	SRF FST	BACK UP ONLY	168.7250 N		170.1250 N	UST	A	2, 3, 13
3	TAC	NIFC T 1	BACK UP	168.0500 N		168.0500 N		A	
4	TAC	NIFC T 2	IA ONLY	168.2000 N		168.2000 N		A	FOR IA ONLY
5	TAC	NIFC T 3	ALL DIVS	168.6000 N		168.6000 N		A	
6	AIR TO GROUND	A/G TAC	ALL DIVS	167.0625 N		167.0625 N		A	
7	IA A/G	R 5 AG	IA AIR TO GROUND	167.6000 N		167.6000 N		A	FOR IA ONLY
8									
9									ZONE 2 - BIG HILL
10									ZONE 3 - LONE PINE RIDGE
11									ZONE 13 - HORSE MTN.
12									
13									
14									
15	TACTICAL	CALCORD	MEDICAL	156.0750 N		156.0750 N	T-6 (156.7)	A	FOR MEDICAL EMERGENCIES ONLY
16	AIR GUARD	GUARD	ALL DIVS	168.6250 N		168.6250 N	T-1 (110.9)		GROUND TO AIR EMERGENCY ONLY

Prepared by (Communications Unit)
 CLAY FLAD/KEVIN HARPER *Clay Flad*

Incident Location
 County HUMBOLDT

State CA Latitude N 40 55.938 Longitude W 123 38.265

MEDICAL PLAN	1. INCIDENT NAME Corral Complex	2. DATE PREPARED 9/11/2013	3. TIME PREPARED 1830 Hrs	4. OPERATIONAL PERIOD Duration of Incident				
	5. INCIDENT MEDICAL COVERAGE PLAN							
MEDICAL AID STATIONS		LOCATION			PARAMEDICS			
Incident		Line Medics			YES	NO		
					X			
6. TRANSPORTATION								
A. AMBULANCE SERVICES / AIR AND GROUND								
NAME		ADDRESS		PHONE	PARAMEDICS			
					YES	NO		
Hoopa 83 (Ground Ambulance)		1200 Airport Rd. Hoopa, CA. 95546		(530) 625-4520	X			
CHP H-16 (Hoist) Daylight hrs only		Benton Airfield, Redding, Ca. 96003		FICC (707) 726-1266	X			
CalFire 102 (Hoist) Daylight hrs only		Kneeland, CA		FICC (707) 726-1266		X		
REACH		3775 Flight Ave. Redding, Ca. 96003		911	X			
PHI Air Medical		1524 East St. Redding, Ca 96003		911	X			
B. INCIDENT AMBULANCES								
NAME		LOCATION			PARAMEDICS			
					YES	NO		
N/A								
7. HOSPITALS								
NAME	ADDRESS	TRAVEL TIME		PHONE	HELIPAD		BURN CENTER	
		AIR	GRND		YES	NO	YES	NO
Willow Creek Community Health Center (Clinic)	Willow Creek, CA	N/A	5 Min	530-629-3111		X		X
St Joseph Hospital	2700 Dolbeer Eureka, Ca. N 40 47.02 / W 124 8.48	25 M	1.15H	707-445-8121 #2	X			X
Mad River Hospital	3800 Janes Rd Arcata, Ca N 40 53.45 / W 124 5.25	15M	1 H	707-826-8264	X			X
Mercy Medical Center Level 2 Trauma	2175 Rosaline Ave. Redding, Ca N 40 34.13 / W 122 23.67	50M	2H	530-225-7201	X			X
Shasta Regional Medical Center Level 3 Trauma	1100 Butte, Redding, Ca N 40 35.18 / W 122 23.13	45 M	2H	530-243-4042	X			X
UC Davis Medical Ctr. Level 1 Trauma	2315 Stockton Blvd. Sacramento, Ca. N 38 33.17 / W 121 27.05	1.5H	5H	916-734-3636	X		X	
8. MEDICAL EMERGENCY PROCEDURES								
OFF-LINE CARE				LINE EMERGENCIES				
<ul style="list-style-type: none"> Call 911 for Medical Assistance. For all Injuries and illnesses report to Safety Officer after providing initial patient medical care. 				<ul style="list-style-type: none"> Report any medical emergencies on SRF ADMIN NET <ul style="list-style-type: none"> Give your location and Lat / Log if possible Give the nature of the medical problem Give Number of Injured and Severity Request EMT's or other medical resources. Request type of evacuation resources Air Ambulance/Ground/Transportation Give rendezvous location, DP, RD or Lat/Log 				
<ul style="list-style-type: none"> Hospital Liaison Dasmond Thirdilsen (707) 382-8041 								
ICS 206 8-78	9. PREPARED BY (MEDICAL UNIT LEADER) Scott McKenney, Mike Hazlett MEDL			10. REVIEWED BY (SAFETY OFFICER) Bob Moore, SOF1				

Corral Complex
September 12-15, 2013
Human Resource Message
Rights and Responsibilities While On Assignment

You have a right to:

- A safe work environment
- Adequate information, food, sleep, equipment, and transportation
- Answers to your questions

But, it's not one-sided. Your help, cooperation and commitment are needed. In order for all fire personnel to be effective, here is an outline of your responsibilities:

❖ **Promote and Maintain Good Communications**

Adequate and accurate communications and information flow are essential for efficient fire suppression efforts and effective interpersonal relations.

❖ **Maintain an Attitude of Respect and Concern for your Colleagues.**

Fire suppression efforts can only be accomplished by accessing the skills and abilities of a wide variety of people. An attitude of **mutual respect** and **appropriate behavior** is essential for all personnel. Civil Rights violations will be dealt with promptly. If you have a concern, please report it to the Human Resource Specialist, your supervisor, or any member of the Management Team.

Fire camp will be a Drug and Alcohol Free workplace. Here are the rules:

From the Fire line Handbook, Chapter 6 – Common Responsibilities:

Non-prescription unlawful drugs and alcohol are not permitted at the incident. Possession or use of these substances will result in disciplinary action.

Remember, **YOU** are responsible for your conduct and behavior.

Important Contacts:

Civil Rights-Kathy Allen, Six Rivers NF 707-407-5401(c), 707-441-3557 (w)

Union Representative, John McCrae: 707-441-3513

Hoopla Human Resource Specialist: Liz Turner, 707-499-1294 (c)

Kristal Johnson, HRSP Geographical Area Coordinator: 909-553-2776 (c)

