

Butler Fire

Incident Action Plan
8/23/2013 Day Shift



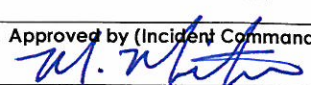
Driving On Incident

- **Seatbelts-“Click-it or GO HOME!”**
- **Headlights on for SAFETY**
- **Reduce Speed on All Roads-Wet Roads Reduce Even More**
- **Review the Driving Safety guidelines attached in the IAP.**

CA-SRF-1388


P5HS91





INCIDENT OBJECTIVES	1. Incident Name Butler	2. Date 8/22/2013	3. Time 17:00
4. Operational Period <p style="text-align: center;">8/23/2013 0600-2200</p>			
5. General Control Objectives for the Incident (include alternatives) OPERATIONAL OBJECTIVES <ul style="list-style-type: none"> • Provide for firefighter and public safety through the application of the risk management process. • Utilize tactics which provide for the protection of private property and infrastructure. • Keep the Butler fire: <ul style="list-style-type: none"> ○ South and west of the Salmon River to Hotelling Ridge. ○ East of Somes Mountain down to Orleans Mountain continuing to Salmon Summit. ○ South of the line from Somes Mountain to Butler Flat. ○ North of the Siskiyou / Trinity County line from Salmon Summit to Hotelling Ridge. 			
6. Weather Forecast for Period <p style="text-align: center;">See attached forecast</p>			
7. Resource Protection Guidelines MANAGEMENT OBJECTIVES <ul style="list-style-type: none"> • Ensure fire suppression operations minimize negative fire effects. • Utilize minimum impact suppression tactics (MIST) within wilderness areas and in other land use designations as appropriate. • Prevent transportation of noxious weeds into the incident location. • Utilize Resource Advisors to assess impacts to sensitive historic, cultural, wildlife, and plant resources. • Manage the fire in a cost effective manner commensurate with values at risk. • Keep cooperators, communities, and concerned citizens informed. 			
8. Attachments (mark if attached)			
<input checked="" type="checkbox"/> Organization List - ICS 203	<input checked="" type="checkbox"/> Medical Plan - ICS 206	<input checked="" type="checkbox"/> Weather	
<input checked="" type="checkbox"/> Div. Assignment Lists - ICS 204	<input checked="" type="checkbox"/> Incident Map	<input checked="" type="checkbox"/> Safety Message	
<input checked="" type="checkbox"/> Communications Plan - ICS 205	<input type="checkbox"/> Traffic Plan	<input checked="" type="checkbox"/> LCES Worksheet	
9. Prepared by (Planning Section Chief) VAL LAMBETH	10. Approved by (Incident Commander) 		


ORGANIZATION ASSIGNMENT LIST		Ground Support Unit	Harry Zabel/Jim Hong (t)	
1. Incident Name: Butler		Communications Unit	Ken Earl	
		Medical Unit	Clayton Thomas / Ryan Reginato (t)	
		Food Unit	Jay Westlake	
2. Date	Time	9. Operations Section		
8/22/2013	21:32	Day Ops Chief	John Truett/Jim Durrwachter/John Teutrine(t)	
4. Operational Period		Deputy Day Ops	Alec Lane/Curtis Coots (t)	
08/23/2013	0600-2200	Night Ops Chief	Robert Bertolina	
Position	Name	Planning Ops	Robin Wills/Chris Stevens (t)	
5. Incident Commander and Command Staff		a. Branch I – Division/Groups		
Incident Commander	Mike Quesinberry/Mike Minton	Branch	Dave Pereira	
Deputy IC		Division/Group	A	Mike Work
Liaison	Kent Swartzlander	Division/Group	B	Don Fregulia
Safety Officer	Terri Knauth/Michele Tanzi/Dave Kirste/Mike Frederick	Division/Group	C	Ed Merrill / Dale Mendez (t)
Information Officer	Judith Downing / Jim Mackensen	Division/Group	D	Unstaffed
6. Agency Representative		Division/Group	E	Unstaffed
Agency	Name	Division/Group	Forks Structure	James Mattingly
Agency Admin	Patty Grantham	Structure Group	b. Branch II – Division/Groups	
Agency Admin Rep	Dave Hayes	Branch	Steve Burns	
County Sheriff	Kevin Miller	Division/Group	F	Adam Carr/John Martinez (t)
Cal Fire	Hugh Scanlon	Division Group	G	Eric Hensel
Klamath Community Liaison	Jim Bennett	Division/Group	H	Paul Johnson
Hoopa Tribal Chair	Danielle Vigil-Masten	Division/Group	K	Mark Vardanega / J.Reeser (t)
Karuk Tribal Rep	Bill Tripp	Division/Group	W	Randy Jennings/Levi Ray (t)
Hoopa Agency Rep	Kevin Lane	Division/Group	Pearch Staging	Steve Underwood
IARR	Duane Tewa / Orlando Carroll	Staging Area		
CCC Rep	Susan Jones			
		d. Air Operations Branch		
		Air Operations Branch Director	Dustin Mueller (t)	
		Air Support Group Supervisor	Sean Cox/Steve Beale/Scott Plue	
7. Planning Section		Air Tactical Group Supervisor	Joel Lane / D. Williams (t)	
Chief	Darrel Schwillig / Valery Lambeth Walter Herzog (t)	Air Tactical Group Supervisor	Carl Piper / Rico Gonzalez (t)	
Resources Unit	Lou Ann Charbonnier/Chris Wikeen Rita Mustatia	Helibase Manager	Brad Bernardy	
Situation Unit	Alan Taylor/Bobby Olds (t)	10. Finance Section		
FS Cultural Rep	Eric Brederman	Chief	Judy Palmer/Rachel Corkill	
Lead Resource Advisor	Chris Englehart	Deputy Chief		
Demobilization Unit	Gary Deboi	Personnel Time Unit	Shannon Ammon	
Fire Behavior Unit	Jessica Wade/John Wood (t)	Equipment Time Unit	Jo Ann Hereford / Mike Turos	
Long Term Fire Analyst	Cary Newman/Dana Bagnoli (t)	Cost Unit	Sissie Griffith	
Incident Meteorologist	Bob Tobin / Tom Clemmons (t)	Compensation / Claim Unit	Merlinda Valdez	
Technical Specialist	George Steele	Procurement	Ron Schilz / Karie Linn(t)	
Training Specialist	Dennis Iattimore / Seneca Smith(t)	IBA-Yreka	Lola Capp / Kathy Griffin	
GISS	Kyle Felker/ Matt House (t)			
Human Resource Advisor	Daniel Gonzalez			
Status Check-In	Monique Dumlao			
8. Logistics Section				
Chief	Sally Browning/Cindy Schiffer (t) Mike Jellison/Ken Kumpe(t)			
Deputy				
Ordering	Mona Lake / Ron Pierce			
Supply Unit	Richard Sheets			
R & D	Frederick Johnson			
Facilities Unit	Jeff Hutala			
		Prepared By: Chris Wikeen – RESL		ICS 203


ORGANIZATION ASSIGNMENT LIST			
1. Incident Name		Butler / Forks Camp	
2. Date		Time	
8/22/2013		21:33	
4. Operational Period			
08/23/2013		0600 - 2200	
Position		Name	
5. Incident Commander and Command Staff			
Incident Commander			
Deputy IC		Pete Duncan	
Liaison			
Safety Officer		Jeff Barnhart/Bob Kafka	
Information Officer		Jenny Lynn Bruner / Kathy Harding	
6. Agency Representative			
Agency		Name	
Agency Admin			
Agency Admin Rep			
FS Cultural Rep			
Lead Resource Advisor			
County Sheriff			
Cal Fire			
Klamath Community Liaison			
Hoopa Tribal Chair			
Karuk Tribal Rep			
Hoopa Agency Rep			
7. Planning Section			
Chief			
Deputy		Dave Sinclear / Bob Patton (t)	
Resources Unit		10. Finance Section	
Situation Unit		Chief	
Documentation Unit		Deputy Chief	
Demobilization Unit		Personnel Time Unit	
Fire Behavior Unit		Equipment Time Unit	
Long Term Fire Analyst		Cost Unit	
Incident Meteorologist		Compensation / Claim Unit	
Technical Specialist		IBA-Yreka	
Training Specialist		Bob Rivelle	
GISS			
Status Check-In			
Human Resource Advisor			
8. Logistics Section			
Chief		Brett Shurr / Pat Howard (t)	
Deputy		Michael Burchard	
Supply/Ordering Unit		Teddy Messenger	
Facilities Unit		Frank DelCarlo	
Ground Support		George Price	
Receiving & Distribution		Chris Combs	
Medical Unit		Claudia Kutscher	
Communications Unit		Phil Shafer / Keith Brown	
Prepared by: Chris Wikeen-RESL			


DIVISION ASSIGNMENT LIST			1. Branch I		2. Division/Group A			
3. Incident Name Butler			4. Operational Period DAY OPERATIONS					
			Date: 08/23/2013		Time: 0600 – 2200			
5. Operations Personnel								
Operations Chief		John Truett/Jim Durrwachter John Teutrine(t)			Division/Group Supervisor		Mike Work	
Deputy Operations		Alec Lane/Curtis Coots(t)						
Branch Director		Dave Pereira			Air Operations		Dustin Mueller (t)	
6. Resources Assigned this Period								
Strike Team/Task Force/ Resource Designator	Leader	Last Shift	Number Persons	Trans. Needed	Drop Off PT./Time	Pick Up PT./Time		
ENG MT Adams (E-339)	Ed Chico		3	N	DP-2 / 0700	2000		
7. Control Operations								
<ul style="list-style-type: none"> Patrol and hold the Salmon River Rd. between the W/A break and DP 32 Suppress all spot fires Complete 50 feet of mop up where safe to do so 								
8. Special Instructions:								
<ul style="list-style-type: none"> GPS all pump locations Backhaul all unused equipment and trash Charge pumps and hoses daily Red & white stripe and orange and white stripe flagging denote area of resource concern. Directions of resource concern will be written on the flagging. 								
9. Division/Group Communication Summary								
Function	Frequency	Channel	Channel	Function	Frequency	System	Channel	
Command	RX 162.1875 TX 172.5500	CMD	5 Tone 3					
Tactical Division/Group	RX 166.5500 TX 166.5500	TAC 5	10 Tone 3	Air to Ground Command	RX 171.5375 TX 171.5375	A/G CMD	13	
Prepared by (Resource Unit Leader)			Approved by (Planning Section Chief)			Date	Time	
L. Charbonnier						8/22/13	21:36	


DIVISION ASSIGNMENT LIST		1. Branch I		2. Division/Group B Page 1 of 2			
3. Incident Name Butler		4. Operational Period Date: 08/23/2013		DAY OPERATIONS Time: 0600 – 2200			
5. Operations Personnel							
Operations Chief	John Truett/Jim Durrwachter John Teutrine(t)		Division/Group Supervisor		Don Fregulia		
Deputy Operations	Alec Lane/Curtis Coots(t)						
Branch Director	Dave Pereira		Air Operations		Dustin Mueller (t)		
6. Resources Assigned this Period							
Strike Team/Task Force/ Resource Designator	Leader	Last Shift	Number Persons	Trans. Needed	Drop Off PT./Time	Pick Up PT./Time	
HC1 Ukonom IHC (C-8)	Keith Smith	8/28	20	N	DP-2 / 0700	2000	
HC1 Redding IHC (C-64)	Dan Mallia	8/27	21	N	DP-2 / 0700	2000	
HC T2IA Firestorm 1 (C-20)	Richard Sandidge	8/29	18	N	DP-2 / 0700	2000	
Butler Helitack	Roger Caballero		17	N	DP-2 / 0700	2000	
ENG3 LNF E82 (E-351)	Rick Noggles	8/24	5	N	DP-2 / 0700	2000	
S/T YNP 5780C (E-333)	Jason Wingard/Ron Sandling (t)	8/28	24	N	DP-2 / 0700	2000	
ENG6 Grayback (E-365)	Telly Martinez	9/2	3	N	DP-2 / 0700	2000	
ENG6 Sanders (E-366)	Adham Rowley	9/2	3	N	DP-2 / 0700	2000	
ENG3 GVC E3 (E-338)	Darren Pickering	8/24	3	N	DP-2 / 0700	2000	
ENG6 GH Ranch (E-367)	Antonio Mena						
DOZ2 w/LOWB Ken's #1 (E-12)	Chris Funes	8/29	2	N	DP-2 / 0700	2000	
DOZ Strieff (E-17)bs	John Edings	8/30	2	N	DP-2 / 0700	2000	
WT2 KDH (E-42)	Kevin Horn	8/29	1	N	DP-2 / 0700	2000	
WT TT Constriction (E-41)	Chris Wilson	8/26	1	N	DP-2 / 0700	2000	
WT Harris (E-12)	Bob Ashworth	8/29					
7. Control Operations							
<ul style="list-style-type: none"> Complete firing operations. Secure line Mop up 50 feet where safe to do so 							
8. Special Instructions:							
<ul style="list-style-type: none"> GPS all pump locations Backhaul all unused equipment and trash Charge pumps and hoses daily Red & white stripe and orange and white stripe flagging denote area of resource concern. Directions of resource concern will be written on the flagging. 							
9. Division/Group Communication Summary							
Function	Frequency	System	Channel	Function	Frequency	System	Channel
Command	RX 162.1875 TX 172.5500	CMD	5 Tone 3				
Tactical Division/Group	RX 166.5500 TX 166.5500	TAC 5	10 Tone 3	Air to Ground Command	RX 171.5375 TX 171.5375	A/G CMD	13
Prepared by (Resource Unit Leader) L. Charbonnier		Approved by (Planning Section Chief) 			Date 8/22/13		Time 2000


DIVISION ASSIGNMENT LIST		1. Branch I		2. Division/Group B Page 2 of 2			
3. Incident Name Butler		4. Operational Period DAY OPERATIONS Date: 08/23/2013 Time: 0600 – 2200					
5. Operations Personnel							
Operations Chief	John Truett/Jim Durrwachter John Teutrine(t)		Division/Group Supervisor	Don Fregulia			
	Alec Lane/Curtis Coots(t)						
Branch Director	Dave Pereira		Air Operations	Dustin Mueller (t)			
6. Resources Assigned this Period							
Strike Team/Task Force/ Resource Designator	Leader	Last Shift	Number Persons	Trans. Needed	Drop Off PT./Time	Pick Up PT./Time	
WT Fireline Support 9693 (E-108)	Richard Troedel	9/1	1	N	DP-2 / 0700	2000	
WT Lepage (E-107)	Jack White	9/5	1	N	DP-2 / 0700	2000	
TFLD (O-381)	Craig Snider	8/27	1	N	DP-2 / 0700	2000	
TFLD (t) (E-333.7)	Leif Larson		1	N	DP-2 / 0700	2000	
Arcata Ambulance (E-139)ds	Matt Busher		2	N	DP-2 / 0700	2000	
Rapid Extrication Module #1	Kevin Wegener	8/30	4	N	DP-2 / 0700	2000	
FEMP (O-12)	Tony Garcia	8/31	1	N	DP-2 / 0700	2000	
FEMT (O-286)	Greg Greenlee	8/23	1	N	DP-2 / 0700	2000	
SOFR (O-88)	Steve Heine	9/1	1	N	DP-2 / 0700	2000	
READ (B&C) (O-121)	Alberto Beltran	8/28	1	N	DP-2 / 0700	2000	
7. Control Operations							
<ul style="list-style-type: none"> Complete firing operations. Secure line Mop up 50 feet where safe to do so 							
8. Special Instructions:							
<ul style="list-style-type: none"> Backhaul all unused equipment and trash Charge pumps and hoses daily Red & white stripe and orange and white stripe flagging denote area of resource concern. Directions of resource concern will be written on the flagging. 							
9. Division/Group Communication Summary							
Function	Frequency	System	Channel	Function	Frequency	System	Channel
Command	RX 162.1875 TX 172.5500	CMD	5 Tone 3				
Tactical Division/Group	RX 166.5500 TX 166.5500	TAC 5	10 Tone 3	Air to Ground Command	RX 171.5375 TX 171.5375	A/G CMD	13
Prepared by (Resource Unit Leader)		Approved by (Planning Section Chief)			Date	Time	
L. Charbonnier					8/22/13	21:27	

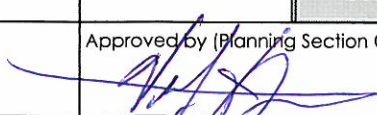
DIVISION ASSIGNMENT LIST		1. Branch I		2. Division/Group C			
3. Incident Name Butler		4. Operational Period DAY OPERATIONS Date: 08/23/2013 Time: 0600 - 2200					
5. Operations Personnel							
Operations Chief	John Truett/Jim Durwachter John Teutrine(t)		Division/Group Supervisor		Ed Merrill / Dale Mendez (t)		
	Alec Lane/Curtis Coots(t)						
Branch Director	Dave Pereira		Air Operations		Dustin Mueller (t)		
6. Resources Assigned this Period							
Strike Team/Task Force/ Resource Designator		Leader	Last Shift	Number Persons	Trans. Needed	Drop Off PT./Time	Pick Up PT./Time
HC2IA Firestorm 6	(C-18)	Jimmy Ramirez	8/27	20	N	DP-2 / 0700	2000
ENG3 AWE 17	(E-278)	Jeff Stanovich	8/27	3	N	DP-2 / 0700	2000
ENG6 Perkins	(E-354)	Kyle Woodron	8/29	3	N	DP-2 / 0700	2000
WT2 Angelo Canttaneo	(E-324)	Keith Vansickle	8/28	1	N	DP-2 / 0700	2000
Masticator Wylatti	(E-219)	Richard Bolton	9/3	1	N	DP-2 / 0700	2000
STEN	(O-425)	Alan Huskins	8/26	1	N	DP-2 / 0700	2200
TFLD	(O-185)	David Wanderaas	8/25	1	N	DP-2 / 0700	2200
READ (B & C)	(O-121)	Roberto Beltran	8/28	1	N	DP-2 / 0700	2200
SOF2	(O-46)	Matt Weinell	9/3	1	N	DP-2 / 0700	2200
FEMP	(O-283)	Jason Bezemer	8/25	1	N	DP-2 / 0700	2200
FEMP	(O-396)	Ron Sandler	8/25	1	N	DP-2 / 0700	2200
7. Control Operations							
<ul style="list-style-type: none"> Look for opportunities to check fire spread between DP 38 and DP 39. 							
8. Special Instructions:							
<ul style="list-style-type: none"> GPS all pump locations Backhaul unused equipment and trash Charge pumps and hoses daily <p>Red & white stripe and orange and white stripe flagging denote area of resource concern. Directions of resource concern will be written on the flagging.</p>							
9. Division/Group Communication Summary							
Function	Frequency	System	Channel	Function	Frequency	System	Channel
Command	RX 162.1875 TX 172.5500	CMD	5 Tone 3		RX TX		
Tactical Division/Group	RX 168.2375 TX 168.2375	TAC 2	7	Air to Ground Command	RX 171.5375 TX 171.5375	A/G CMD	13
Prepared by (Resource Unit Leader)		Approved by (Planning Section Chief)			Date	Time	
Rita Mustatia					8/22/13	21:44	


DIVISION ASSIGNMENT LIST		1. Branch I	2. Division/Group D				
3. Incident Name Butler		4. Operational Period DAY OPERATIONS					
		Date: 08/23/2013			Time: 0600 - 2200		
5. Operations Personnel							
Operations Chief	John Truett/Jim Durrwachter John Teutrine(t)		Division/Group Supervisor		David Fauss		
Deputy Operations	Alec Lane/Curtis Coots(t)						
Branch Director	Dave Pereira		Air Operations		Dustin Mueller (t)		
6. Resources Assigned this Period							
Strike Team/Task Force/ Resource Designator	Leader	Last Shift	Number Persons	Trans. Needed	Drop Off PT./Time	Pick Up PT./Time	
UNSTAFFED							
7. Control Operations							
8. Special Instructions							
9. Division/Group Communication Summary							
Function	Frequency	System	Channel	Function	Frequency	System	Channel
Command	RX 168.0750 TX 170.4250	CMD	1 Tone 3				
Tactical Division/Group	RX 168.2375 TX 168.2375	TAC 1	6 Tone 3	Air to Ground Command	RX 171.5375 TX 171.5375	A/G CMD	13
Prepared by (Resource Unit Leader)		Approved by (Planning Section Chief)			Date		Time
Rita Mustatia					8/22/13		21:27


DIVISION ASSIGNMENT LIST		1. Branch I		2. Division/Group E			
3. Incident Name Butler		4. Operational Period DAY OPERATIONS Date: 08/23/2013 Time: 0600 - 2200					
5. Operations Personnel							
Operations Chief	John Truett/Jim Durrwachter John Teutrine(t)		Division/Group Supervisor				
Deputy Operations	Alec Lane/Curtis Coots(t)						
Branch Director	Dave Pereira		Air Operations	Dustin Mueller(t)			
6. Resources Assigned this Period							
Strike Team/Task Force/ Resource Designator	Leader	Last Shift	Number Persons	Trans. Needed	Drop Off PT./Time	Pick Up PT./Time	
Unstaffed							
7. Control Operations							
8. Special Instructions							
<ul style="list-style-type: none"> Red & white stripe and orange & white stripe flagging denote area of resource concern. Directions of resource concern will be written on the flagging. 							
9. Division/Group Communication Summary							
Function	Frequency	Channel Name	Channel	Function	Frequency	Channel Name	Channel
Command	RX 168.0750 TX 170.4250	CMD	1 Tone 3				
Tactical Division/Group	RX 168.6000 TX 168.6000	TAC 4	9	Air to Ground Command	RX 171.5375 TX 171.5375	A/G CMD	13
Prepared by (Resource Unit Leader)			Approved by (Planning Section Chief)		Date	Time	
Rita Mustatia					8/22/13	21:36	


DIVISION ASSIGNMENT LIST			1. Branch II		2. Division/Group F		
3. Incident Name Butler			4. Operational Period DAY OPERATIONS				
			Date: 08/23/2013		Time: 0600 - 2200		
5. Operations Personnel							
Operations Chief	John Truett/Jim Durrwachter John Teutrine(t)			Division/Group Supervisor		Adam Carr / John Martinez(t)	
Deputy Operations	Alec Lane/Curtis Coots(t)						
Branch Director	Steve Burns			Air Operations		Dustin Mueller(t)	
6. Resources Assigned this Period							
Strike Team/Task Force/ Resource Designator	Leader	Last Shift	Number Persons	Trans. Needed	Drop Off PT./Time	Pick Up PT./Time	
Unstaffed							
7. Control Operations							
8. Special Instructions							
9. Division/Group Communication Summary							
Function	Frequency	Channel Name	Channel	Function	Frequency	System	Channel
Command	RX 168.0750 TX 170.4250	CMD	1 Tone 3				
Tactical Division/Group	RX 168.6000 TX 168.6000	TAC 4	9	Air to Ground Command	RX 171.5375 TX 171.5375	A/G CMD	13
Prepared by (Resource Unit Leader)		Approved by (Planning Section Chief)			Date		Time
Rita Mustatia					8/21/13		21:28


DIVISION ASSIGNMENT LIST		1. Branch II		2. Division/Group G			
3. Incident Name Butler		4. Operational Period DAY OPERATIONS Date: 08/23/2013 Time: 0600 - 2200					
5. Operations Personnel							
Operations Chief	John Truett/Jim Durwachter John Teutrine(t)		Division Group Supervisor		Eric Hensel		
Deputy Operations	Alec Lane/Curtis Coots(t)						
Branch Director	Steve Burns		Air Operations		Dustin Mueller (t)		
6. Resources Assigned this Period							
Strike Team/Task Force/ Resource Designator		Leader	Last Shift	Number Persons	Trans. Needed	Drop Off PT./Time	Pick Up PT./Time
ENG 3 LNF E-16 (E-352)		David Grant	8/24	5	N	DP-45 / 0700	2000
ENG6 NM 61 (E-285)		Mike Lamendola	8/24	3	N	DP-45 / 0700	2000
ENG6 PINO 1 (E-49)		Dennis Barcus	9/4	3	N	DP-45 / 0700	2000
WT2 Darrah logging (E-7)		Larry Pettes	9/2	1	N	DP-45 / 0700	2000
STEN (O-269)		Pete Mendoza	8/25	1	N	DP-45 / 0700	2000
SOFR (O-107)		Ray Miller	9/4	1	N	DP-45 / 0700	2000
FEMP (O-10)		Nick Gabbard	8/30	1	N	DP-45 / 0700	2000
FEMT (O-13)		Dave Revollo	8/31	1	N	DP-45 / 0700	2000
Heritage READ (H & G) (O-142)		Eric Bredmann	9/4	1	N	DP-45 / 0700	2000
Wildlife READ (H & G) (O-140)		Terrah Owens	9/4	1	N	DP-45 / 0700	2000
Heritage Consultant (All BR II)		Phil Tripp	8/26	1	N	DP-45 / 0700	2000
Heritage Consultant (All BR II)		Phillip Courts	9/3	1	N	DP-45 / 0700	2000
7. Control Operations							
<ul style="list-style-type: none"> Prepare for defensive firing if control lines are threatened 							
8. Special Instructions							
<ul style="list-style-type: none"> Red and white stripe and orange and white stripe flagging denotes area of resource concern. Directions of resource concern will be written on the flagging. Be prepared to move resources in support of other divisions Back-haul all trash and unnecessary equipment Start pumps and charge hoselays each shift GPS all portable pump locations 							
9. Division/Group Communication Summary							
Function	Frequency	System	Channel	Function	Frequency	System	Channel
Command	RX 168.0750 TX 170.4250	CMD	1 Tone 3				
Tactical Division/Group	RX 168.6000 TX 168.6000	TAC 4	9	Air to Ground Command	RX 171.5375 TX 171.5375	A/G CMD	13
Prepared by (Resource Unit Leader) L. Charbonnier			Approved by (Planning Section Chief) 			Date 8/22/13	Time 21:28


DIVISION ASSIGNMENT LIST		1. Branch II		2. Division/Group H Page 1 of 2			
3. Incident Name Butler		4. Operational Period DAY OPERATIONS Date: 08/23/2013 Time: 0600 - 2200					
5. Operations Personnel							
Operations Chief	John Truett/Jim Durwachter John Teutrine(t)		Division/Group Supervisor		Paul Johnson		
Deputy Operations	Alec Lane/Curtis Coots(t)						
Branch Director	Steve Burns		Air Operations		Dustin Mueller (t)		
6. Resources Assigned this Period							
Strike Team/Task Force/ Resource Designator	Leader	Last Shift	Number Persons	Trans. Needed	Drop Off PT./Time	Pick Up PT./Time	
HC1 Elk Mountain IHC (C-7)	Cheveyo Munk	8/28	20	N	DP-2 / 0700	2000	
HC2IA Happy Camp (C-16)	Damon McCartney	8/27	20	N	DP-2 / 0700	2000	
HC2 Cobra 5 (C-36)	J.D. Ottman	8/25	21	N	DP-45 / 0700	2000	
ENG3 Workhorse #5 (E-342)	John Lawrence	8/27	5	N	DP-45 / 0700	2000	
ENG6 Story County 171 (E-276)	Jim Lavery	8/22	3	N	DP-45 / 0700	2000	
ENG3 CLCX Brush 30 (E-227)	Ryan Johnson	8/22	5	N	DP-45 / 0700	2000	
DOZ2 w/LOWB J.A. Cook (E-14)	John Cook	8/29	2	N	DP-45 / 0700	2000	
Skidgine Diversified (E-152)	David Zalesny	8/26	1	N	DP-45 / 0700	2000	
Skidgine Wurlitzer #2 (E-150)	Gary Rogers	9/5	2	N	DP-45 / 0700	2000	
Skidgine Wurlitzer (E-151)	Josh Rodgers	9/5	2	N	DP-45 / 0700	2000	
Skidgine Let-R-Buck (E-153)	Steve Lassen Jr.	9/4	2	N	DP-45 / 0700	2000	
FALM North Zone Fallers 3 (O-64)	Robert Freeman/Gary Burg	9/3	1	N	DP-45 / 0700	2000	
7. Control Operations							
<ul style="list-style-type: none"> Continue containment of spot fires SW of H-6 Prepare for defensive firing if Division H control lines become threatened. Monitor fire spread east of Orleans Mt and Granite Creek drainage Mop up 50 feet where safe to do so. 							
8. Special Instruction							
<ul style="list-style-type: none"> Red & white stripe and orange & white stripe flagging denote area of resource concern. Directions of resource concern will be written on the flagging. Be prepared to move to support other divisions Back-haul all trash and unnecessary equipment Start pumps and charge hoselays each shift GPS all pump locations. 							
9. Division/Group Communication Summary							
Function	Frequency	Channel Name	Channel	Function	Frequency	Channel Name	Channel
Command	RX 168.0750 TX 170.4250	CMD	1 Tone 3				
Tactical Division/Group	RX 168.2375 TX 168.2375	TAC 7	12 Tone 3	Air to Ground Command	RX 171.5375 TX 171.5375	A/G CMD	13
Prepared by (Resource Unit Leader)		Approved by (Planning Section Chief)			Date		Time
L. Charbonnier					8/22/13		21:29


DIVISION ASSIGNMENT LIST			1. Branch II		2. Division/Group H Page 2 of 2		
3. Incident Name Butler			4. Operational Period DAY OPERATIONS Date: 08/23/2013 Time: 0600 - 2200				
5. Operations Personnel							
Operations Chief	John Truett/Jim Durrwachter John Teutrine(t)			Division/Group Supervisor		Paul Johnson	
Deputy Operations	Alec Lane/Curtis Coots(t)						
Branch Director	Steve Burns			Air Operations		Dustin Mueller (t)	
6. Resources Assigned this Period							
Strike Team/Task Force/ Resource Designator		Leader	Last Shift	Number Persons	Trans. Needed	Drop Off PT./Time	Pick Up PT./Time
TFLD (t)/HEQB	(O-60F)	Benjamin Molitor	8/31	1	N	DP-45 / 0700	2000
TFLD	(O-75)	Matt Lamb	9/3	1	N	DP-45 / 0700	2000
HEQB	(O-383)	George Pelt	8/30	1	N	DP-45 / 0700	2000
HEQB (t)	(O-289)	Jeremiah Karuzas	8/23	1	N	DP-45 / 0700	2000
HEQB	(O-384)	Willie Vance/Josh Ramey (t)	9/2	1	N	DP-45 / 0700	2000
Heritage READ (H & G)		Eric Bredmann		1	N		
Wildlife READ (H & G)		Terrah Owens		1	N		
Heritage Consultant (All BR II)		Phil Tripp		1	N		
Heritage Consultant (All BR II)		Phillip Courts		1	N		
SOFR	(O-105)	Ronnie Oatis	9/1	1	N	DP-45 / 0700	2000
FEMP	(O-111)	Scott Owen	9/2	1	N	DP-45 / 0700	2000
FEMT	(O-123)	Brian Conn	9/2	1	N	DP-45 / 0700	2000
Rapid Extraction Module #2		Ruben Duran	8/25	4	N	DP-45 / 0700	2000
7. Control Operations							
<ul style="list-style-type: none"> Continue containment of spot fires SW of H-6 Prepare for defensive firing if Division H control lines become threatened. Monitor fire spread east of Orleans Mt and Granite Creek drainage Mop up 50 feet where safe to do so. 							
8. Special Instruction							
<ul style="list-style-type: none"> Red & white stripe and orange & white stripe flagging denote area of resource concern. Directions of resource concern will be written on the flagging. Be prepared to move to support other divisions Back-haul all trash and unnecessary equipment Start pumps and charge hoselays each shift GPS all pump locations. 							
9. Division/Group Communication Summary							
Function	Frequency	Channel Name	Channel	Function	Frequency	Channel Name	Channel
Command	RX 168.0750 TX 170.4250	CMD	1 Tone 3				
Tactical Division/Group	RX 168.2375 TX 168.2375	TAC 7	12 Tone 3	Air to Ground Command	RX 171.5375 TX 171.5375	A/G CMD	13
Prepared by (Resource Unit Leader)		Approved by (Planning Section Chief)			Date	Time	
L. Charbonnier					8/22/13	21:50	

DIVISION ASSIGNMENT LIST		1. Branch II		2. Division/Group K			
3. Incident Name Butler		4. Operational Period DAY OPERATIONS Date: 08/23/2013 Time: 0600 – 2200					
5. Operations Personnel							
Operations Chief	John Truett/Jim Durwachter John Teutrine(t)		Division Group Supervisor		Mark Vardanega Jordan Reeser (t)		
Deputy Operations	Alec Lane/Curtis Coots(t)						
Branch Director	Steve Burns		Air Operations		Justin Mueller (t)		
6. Resources Assigned this Period							
Strike Team/Task Force/ Resource Designator	Leader	Last Shift	Number Persons	Trans. Needed	Drop Off PT./Time	Pick Up PT./Time	
FUM Grass Lake	Will Johnson / John Bradbeck		10	N	DP-4 / 0700	2000	
FOBS (O-390)	Bernie Miller	8/30	1	N	DP-4 / 0700	2000	
Heritage Consultant (All BR II)	Phil Tripp		1	N			
Heritage Consultant (All BR II)	Phillip Courts		1	N			
SOFR (O-89)	Rob Verdie	9/01	1	N	DP-4 / 0700	2000	
FEMP (O-281)	Jordon Russell	8/23	1	N	DP-4 / 0700	2000	
FEMP (O-11)	Eric VanRenselaar	8/30	1	N	DP-4 / 0700	2000	
7. Control Operations							
<ul style="list-style-type: none"> Complete mop up north of h-4 where safe to do so Monitor fire activity in Butler Creek Prepare for defensive firing if Division K control lines become threatened. 							
8. Special Instructions							
<ul style="list-style-type: none"> Red & white stripe and orange & white stripe flagging denote area of resource concern. Directions of resource concern will be written on the flagging. Back-haul all trash and unnecessary equipment Start pumps and charge hoselays each shift GPS all pump locations 							
9. Division/Group Communication Summary							
Function	Frequency	Channel Name	Channel	Function	Frequency	Channel Name	Channel
Command	RX 168.0750 TX 170.4250	CMD	1 Tone 3				
Tactical Division/Group	RX 168.0500 TX 168.0500	TAC 1	6 Tone 3	Air to Ground Command	RX 171.5375 TX 171.5375	A/G CMD	13
Prepared by (Resource Unit Leader)		Approved by (Planning Section Chief)			Date	Time	
L. Charbonnier					8/22/13	2230	

DIVISION ASSIGNMENT LIST		1. Branch II		2. Division/Group W			
3. Incident Name Butler		4. Operational Period DAY OPERATIONS Date: 08/23/2013 Time: 0600 - 2200					
5. Operations Personnel							
Operations Chief	John Truett/Jim Durrwachter John Teitrine(t)		Division/Group Supervisor		Randy Jennings / Levi Ray (t)		
Deputy Operations	Alec Lane/Curtis Coots(t)						
Branch Director	Steve Burns		Air Operations		Dustin Mueller (t)		
6. Resources Assigned this Period							
Strike Team/Task Force/ Resource Designator	Leader	Last Shift	Number Persons	Trans. Needed	Drop Off PT./Time	Pick Up PT./Time	
HC2IA Navajo Scouts #1 (C-39)	Leonard Peshlakai	8/23	20	N	DP-20 / 0700	2000	
HC2IA ASI Arden (C-31)	Jason Sare	8/29	20	N	DP-20 / 0700	2200	
ENG4 DB Jet E9 (E-223)	Mike Porter	8/23	3	N	DP-20 / 0700	2000	
ENG4 Woods E24 (E-225)	Rock Wood	8/23	3	N	DP-20 / 0700	2000	
ENG3 KIC-001 (E-281)	Richard Tobin	8/26	3	N	DP-20 / 0700	2000	
ENG6 NM 3062 (E-50)	Ray Ruiz	9/4	1	N	DP-20 / 0700	2000	
WT AWD CJs (E-135)		9/3	1	N	DP-20 / 0700	2000	
WT2 AWD CJS WT9 (E-134)	Josh Ritchey	8/25	1	N	DP-20 / 0700	2000	
PUMP ECAM (E-161)	Stan Drawyer	8/25	1	N	DP-20 / 0700	2000	
Heritage Consultant (All BR II)	Phil Tripp / Phillip Courts		2	N		2000	
STEN (O-287)	Anthony Manning	8/26	1	N	DP-20 / 0700	2000	
TFLD (O-319)	Lance Robinson	8/27	1	N	DP-20 / 0700	2000	
SOF2 (O-43)	Mark Munns	9/3	1	N	DP-20 / 0700	1800	
FEMP (O-44)	Steve Bristow	8/31	1	N	DP-20 / 0700	1800	
FEMP (O-110)	Scott Wilcox	9/2	1	N	DP-20 / 0700	1800	
7. Control Operations							
<ul style="list-style-type: none"> Prepare for defensive firing if control lines become threatened. Complete 200 feet of mop up where safe to do so Monitor fire activity in upper Butler Creek 							
8. Special Instruction							
<ul style="list-style-type: none"> GPS all pump locations Back-haul all trash and unnecessary equipment Start pumps and charge hoselays each shift Red & white stripe and orange and white stripe flagging denote area of resource concern. Directions of resource concern will be written on the flagging. 							
9. Division/Group Communication Summary							
Function	Frequency	System	Channel	Function	Frequency	System	Channel
Command	RX 168.0750 TX 170.4250	CMD 1	1 Tone 3				
Tactical Division/Group	RX 168.2000 TX 168.2000	TAC 3	8	Air to Ground Command	RX 171.5375 TX 171.5375	A/G CMD	13
Prepared by (Resource Unit Leader) Chris Wikeen		Approved by (Planning Section Chief) 			Date 8/22/13	Time 2000	

DIVISION ASSIGNMENT LIST		1. Branch II		2. Division/Group Staging			
3. Incident Name Butler		4. Operational Period DAY OPERATIONS Date: 08/23/2013 Time: 0600 - 2200					
5. Operations Personnel							
Operations Chief	John Truett/Jim Durwachter John Teutrine(t)		Staging Manager		Steve Underwood		
Deputy Operations	Alec Lane/Curtis Coots(t)						
Branch Director	Steve Burns		Air Operations		Dustin Mueller (t)		
6. Resources Assigned this Period							
Strike Team/Task Force/ Resource Designator	Leader	Last Shift	Number Persons	Trans. Needed	Drop Off PT./Time	Pick Up PT./Time	
AMBU City Amb. Of Eureka (E-140)	Eric Salter		2	N	Pearch Staging/0700	2000	
ENG 3 Offedahl (E-336)	Leonard Offedahl	8/27	3	N	Pearch Staging/0700	2000	
ENG6 Red Lake (E-46)	Lawrence Norquay	9/4	3	N	Pearch Staging/0700	2000	
ENG6 BERN CO 30 (E-47)	Dakota Powers	9/4	3	N	Pearch Staging/0700	2000	
ENG6 Oregon Woods (E-48)	Byron Sumpter	9/3	3	N	Pearch Staging/0700	2000	
ENG4 Two Feathers (E-51)	Manny Pacheco	9/3	3	N	Pearch Staging/0700	2000	
ENG6 CCP E861 (E-287)	Christie Lapaz	8/28	3	N	Pearch Staging/0700	2000	
ENG6 AAA (E-57)	Juan Mendez	9/3	3	N	Pearch Staging/0700	2000	
DOZT2 SJH Timber (E-92)			1	N	Pearch Staging/0700	2000	
WT SRF 35 (E-40)	Kirby Bennet	8/28	1	N	Pearch Staging/0700	2000	
Masticator Bordges (E-218)	Rob Garziui		1	N	Pearch Staging/0700	2000	
TFLD	Burns Brimhall	8/27	1	N	Forks Staging/0700	2000	
7. Control Operations							
<ul style="list-style-type: none"> Be prepared for mobilization as needed to support other divisions and IA on KNF and SRF. 							
8. Special Instructions							
<ul style="list-style-type: none"> Red & white stripe and orange & white stripe flagging denote area of resource concern. Directions of resource concern will be written on the flagging. 							
9. Division/Group Communication Summary							
Function	Frequency	Channel Name	Channel	Function	Frequency	Channel Name	Channel
Command	RX 162.1875 TX 172.5500	CMD	5 Tone 3				
Tactical Division/Group	RX 168.0500 TX 168.0500	TAC 2	7	Primary Air to Ground	RX 171.5375 TX 171.5375	A/G CMD	13
Prepared by (Resource Unit Leader)		Approved by (Planning Section Chief)			Date	Time	
Rita Mustafia					8/22/13	2150	

DIVISION ASSIGNMENT LIST		1. Branch I		2. Division/Group Forks Structure			
3. Incident Name Butler		4. Operational Period DAY OPERATIONS Date: 08/23/2013 Time: 0600 - 2200					
5. Operations Personnel							
Operations Chief	John Truett/Jim Durwachter John Teutrine(t)		Division/Group Supervisor		James Mattingly		
Deputy Operations	Alec Lane/Curtis Coots(t)						
Branch Director	Dave Pereira		Air Operations		Dustin Mueller(t)		
6. Resources Assigned this Period							
Strike Team/Task Force/ Resource Designator		Leader	Last Shift	Number Persons	Trans. Needed	Drop Off PT./Time	Pick Up PT./Time
S/T Butler #1	w/(O-273)	Everette Wooten	8/23-4	16	N	DP-2 /0700	2000
S/T Butler #3	w/(O-321)	James Jones	8/25-6	17	N	DP-2 /0700	2000
Eng6 NM 2062	(E-289)	Jerome Antonio	8/26	3	N	DP-2 /0700	2000
Eng6 Roswell E5661	(E-288)	Ken Roberts	8/26	3	N	DP-2 /0700	2000
SOFR	(O-90)	Charlie Hanley	8/27	1	N	DP-2 / 0700	2000
FEMT	(O-278)	Jesse Rudnick	8/23	1	N	DP-2 /0700	2000
7. Control Operations							
<ul style="list-style-type: none"> Provide structure assessment and prep along Salmon River Road. Be prepared to assist other divisions. 							
8. Special Instructions							
<ul style="list-style-type: none"> Red & white stripe and orange & white stripe flagging denote area of resource concern. Directions of resource concern will be written on the flagging. S/T Butler #1: Woods E27, Firestorm E9902, GWP E2622, WRF E609 with STEN Wooten S/T Butler #3: AZ E570, AZ E1975, AZ E301, MTR Champion, NMR Ronal and STEN Jones Remove unused hose, pumps and portable folding tanks 							
9. Division/Group Communication Summary							
Function	Frequency	Channel Name	Channel	Function	Frequency	Channel Name	Channel
Command	RX 168.0750 TX 170.4250	CMD 1	1 Tone 3				
Tactical Division/Group	RX 167.1125 TX 167.1125	TAC 6	11 Tone 3	Air to Ground Command	RX 171.5375 TX 171.5375	A/G CMD	13
Prepared by (Resource Unit Leader)		Approved by (Planning Section Chief)			Date	Time	
Chris Wikeen					8/22/13	22:00	

DIVISION ASSIGNMENT LIST			1. Branch I/II		2. Division/Group Road Group		
3. Incident Name Butler			4. Operational Period DAY OPERATIONS Date: 08/23/2013 Time: 0600 - 2200				
5. Operations Personnel							
Logistics Chief		Pat Howard (t)		Division/Group		Walter Carter	
Branch Director				Air Operations		Dustin Mueller(t)	
6. Resources Assigned this Period							
Strike Team/Task Force/ Resource Designator	Leader	Last Shift	Number Persons	Trans. Needed	Drop Off PT./Time	Pick Up PT./Time	
WT-2 T&T Construction (E-323)	Dennis Rosenbock	8/27	1	N	DP-2 / 0700	2000	
WT-2 Angelo Cattaneo(E-327)	Brian Meyer	8/27	1	N	DP-2 / 0700	2000	
WT-2 CJ Fire Support (E-331)	Kevin Anthonsen	8/28	1	N	DP-2 / 0700	2000	
WT-2 Darrah Logging (E-8)	Dave Kaundart	9/1	1	N	DP-2 / 0700	2000	
WT-2 Darrah Logging (E-9)	Keith Darrah	9/1	1	N	DP-2 / 0700	2000	
WT-2 Darrah Logging (E-10)	Darnell Bourne	9/1	1	N	DP-2 / 0700	2000	
WT-2 Darrah Logging (E-11)	John Zuurbier	9/1	1	N	DP-2 / 0700	2000	
WT-2 Harris Emergency (E-12)	Bob Ashwood	9/2	1	N	DP-2 / 0700	2000	
Grader Darrah Logging (E-17)	Van Bond	8/31	1	N	DP-2 / 0700	2000	
7. Control Operations							
<ul style="list-style-type: none"> Repair roads within fire perimeter 							
8. Special Instructions							
<ul style="list-style-type: none"> Fill tanks at Oak Bottom River Access Coordinate all communications with divisions 							
9. Division/Group Communication Summary							
Function	Frequency	System	Channel	Function	Frequency	System	Channel
Command	RX 168.0750 TX 170.4250	CMD 1	1 Tone 3				
Tactical Division/Group	Use Tac Channel for Assigned Division			Air to Ground Command	RX 171.5375 TX 171.5375	A/G CMD	13
Prepared by (Resource Unit Leader)			Approved by (Planning Section Chief)			Date	Time
L. Charbonnier						8/22/2013	1900



Butler Fire Incident Weather Forecast



FORECAST NO: 21 D
PREDICTION FOR: Friday Day Shift
SHIFT DATE: August 23rd, 2013
FORECAST ISSUED: 2100 August 22nd, 2013

NAME OF FIRE: Butler Fire
UNIT: SRF
Incident Meteorologists: Bob Tobin
Tom Clemmons (T)

WEATHER DISCUSSION: A persistent Pacific Northwest trough will bring a west northwest flow, near normal temperatures and variable clouds through Wednesday of next week. The main impacts although minor will be a moist marine layer that will bring an increasing in relative humidity mainly for the valleys.

WEATHER FORECAST FOR TODAY (FRIDAY DAY SHIFT):

WEATHER: Areas of smoke. Patchy morning fog possible. Partly cloudy in the afternoon.
WIND (EYE-LEVEL): Winds becoming West or Upslope/Upvalley 2 to 5 mph with gusts to 10 mph.
MAX TEMPERATURES: 85 - 90F drainages, 68-78 ridges.
MIN RH: 28 - 38% drainages, 39 - 49% ridges.
LAL: 1 CWR: 0%

FORECAST TONIGHT (FRIDAY NIGHT SHIFT):

WEATHER: : Areas of smoke. Patchy fog.
MIN TEMPERATURES: 48 - 58F ... warmest toward ridges
MAX RH: 75 - 100% drainages, 45 - 55% ridges.
LAL: 1 CWR: 0%
WIND (EYE-LEVEL): Valleys: Variable or Downslope/Downvalley 2 to 5 mph. Ridges: Northwest or Variable wind 2 to 5 mph.

WEATHER FORECAST FOR SATURDAY:

WEATHER: Patchy morning fog. Areas of smoke. Partly cloudy with few afternoon sprinkles.
WIND (EYE-LEVEL): Valleys: Winds becoming Upslope/Upvalley 2 to 5 mph with gusts to 10 mph.
Ridge Tops: West 3-6 mph.
MAX TEMPERATURES: 82 - 87F drainages, 65 - 75 ridges.
MIN RH: 31 - 41% drainages, 39 - 49% ridges.
LAL: 1 CWR: 0%

EXTENDED OUTLOOK SUNDAY THROUGH TUESDAY:

WEATHER: Partly cloudy. Patchy fog possible in the mornings. Areas of smoke.
WIND (EYE-LEVEL): Valleys: Light terrain-driven winds. Ridge Tops: West Northwest 3-6 mph.
MIN TEMPERATURES: 45 - 55F... warmest toward the ridges
MAX TEMPERATURES: 82 - 87F drainages, 65 - 75 ridges.
MIN RH: 28 - 38% drainages, 36 - 46% ridges.
MAX RH: 75 - 100% drainages, 43 - 53% ridges.
LAL: 1 CWR: 0%

FIRE BEHAVIOR FORECAST

FORECAST NO. 41

UNIT: CA-SRF

PREDICTION FOR: 8/23/13 Day

NAME OF FIRE: Butler Fire

DATE & TIME ISSUED: 8/22/13 2000

SIGNED: Jessica Wade-FBAN, John Wood-FBAN-(t)

WEATHER AND FUELS SUMMARY: *Patchy morning fog.*

>> Max. Temps: 85 to 90; Min. RH: 28 to 38%

>> Winds (Eye Level): West or upslope/up valley 3 to 6 gusts to 12 mph.

>> Forecasted ERC 62 for West Side Klamath NF, (slightly below average for this time of year).

>> 1000 hr fuels average 8% (Measured in Div. F on 8-7-13)

GENERAL FIRE BEHAVIOR:

Fire behavior will be affected by the recent precipitation and higher relative humidity from the passing thunderstorms. Areas of smoke will have a moderating effect on fire behavior. With the forecast winds expect Divisions G, H, K and possibly W to clear early and be active. Mixed conifer and knob-cone pine fuels will continue to burn actively with torching. Probability of Ignition, 30% (shaded) to 50% (unshaded) on ridges; Valleys- 40% to 70%.

SPECIFIC FIRE BEHAVIOR:

DIV A – No significant fire behavior in this division today.

DIV B & C – In Div. B conditions will be favorable for holding and mop up operations. Large downed woody fuels will continue to burn down. Div. C woody fuels will sustain burning. Only creeping and smoldering, no spread expected.

DIV F & G – Spread in China and Hammel Creeks will begin aligning with drainages which will set it up for uphill runs. Fuels in Nordheimer Creek appear sparse, if runs happen it would be in narrow stringers up toward Div C. Sparse fuels and precipitation will slow rates of spread to 1-3 ch/h, Flame lengths up to 2 ft.

DIV H - Fire will continue to spread up to the line in Granite Creek. Heavies will continue to burn down, in the slop over in Div. H. Torching and roll out could provide sources for spotting. Rates of spread could reach 2-3 ch/hr Flame lengths 2-3 ft. Spotting Distance: ¼ mile and expect short range spotting with torching trees. Steep slopes are likely to cause rollout leading to uphill spread.

DIV K – The fire on the North side and upper end of Butler Creek is expected to continue to hold heat today and flank at low rates of spread, around 1 ch/hr, Flame lengths up to 1 ft. In the unburned pocket of the 2006 Somes fire, the fire will burn actively, torching is possible. There are expected to be good firing conditions in this area today. Spotting Distance: ¼ mile and expect short range spotting with torching trees. Steep slopes are likely to cause rollout leading to uphill spread.

DIV W- Slow rates of spread are expected in Div. W, up to 1 ch/hr. Flame lengths up to 2 ft.

Air Operations: Forecast winds may clear the West side of the fire early. Expect the east side to be smoked in later in to the afternoon and may not totally clear.

SAFETY: When working near fire weakened snags, scout the area for specific hazards and communicate hazards to personnel. Reevaluate the need to perform the work and develop alternative plans for mitigating the hazard.

INCIDENT RADIO COMMUNICATIONS PLAN

Incident Name

BUTLER

Date/Time Prepared

08/22/13 1935 HRS.

Operational Period Date/Time

DAY SHIFT 08/23/13 0600-2200

Only frequencies listed on this 205 are authorized for use on this incident.				Hand programmers accept all responsibility for the use of unauthorized frequencies.					
Ch #	Function	Channel Name	Assignment	RX Freq N or W	RX Tone	TX Freq N or W	TX Tone	Mode	Remarks
1	COMMAND	CMD 1	ORLEANS LO	168.0750 N		170.4250 N	Tone 3 131.8	A	MAIN BODY OF FIRE
2	COMMAND	CMD 2	96 / 93 TRAVEL	170.4125 N		165.9625 N	Tone 3 131.8	A	NORTH END OF FIRE AND TRAVEL ON 96 AND 93
3	COMMAND	CMD 3	ICP	163.0375 N		170.0250 N	Tone 3 131.8	A	ICP COMMUNICATIONS
4	COMMAND	CMD 4	UNAVAILABLE	164.7750 N		170.4625 N	Tone 3 131.8	A	COMMS TO HELIBASE
5	COMMAND	CMD 5	SOUTH	162.1875 N		172.5500 N	Tone 3 131.8	A	SOUTH END OF FIRE
6	TACTICAL	TAC 1	DIV D / K	166.7250 N		166.7250 N	Tone 3 131.8	A	NIFC TAC 5
7	TACTICAL	TAC 2	DIV C / STAGING	168.0500 N		168.0500 N		A	NIFC TAC 1
8	TACTICAL	TAC 3	DIV W	168.2000 N		168.2000 N		A	NIFC TAC 2
9	TACTICAL	TAC 4	DIV E / F / G	168.6000 N		168.6000 N		A	NIFC TAC 3
10	TACTICAL	TAC 5	DIV A / B	166.5500 N		166.5500 N	Tone 3 131.8	A	R5 TAC 4
11	TACTICAL	TAC 6	FORKS STRUCTURE GROUP	167.1125 N		167.1125 N	Tone 3 131.8	A	R5 TAC 5
12	TACTICAL	TAC 7	DIV H	168.2375 N		168.2375 N	Tone 3 131.8	A	R5 TAC 6
13	AIR TO GROUND	A / G CMD	ALL DIVISIONS	171.5375 N		171.5375 N		A	AIR TO GROUND COMMAND
14	AIR TO GROUND	A / G TAC	ALL DIVISIONS	171.1375 N		171.1375 N		A	AIR TO GROUND TACTICAL
15	MEDIVAC	CALCORD	MEDICAL TACTICAL	156.0750 N		156.0750 N	Tone 6 156.7	A	MEDIVAC AIR COORDINATION
16	URGENT AIR CONTACT	AIRGUARD	ALL DIVISIONS	168.6250 N		168.6250 N	Tone 1 110.9	A	USE ONLY FOR URGENT AIRCRAFT CONTACT

Prepared by

KENNETH EARLE / PHIL SHAFFER, COM1 NORCAL TEAM #1

Incident Location

ORLEANS, CA

LAT: N37 19.23 LONG: W122 02.42

ICS 205

MODE: A - ANOLOG, D - DIGITAL

INCIDENT RADIO COMMUNICATIONS PLAN		Incident Name		Butler IA Group		Date/Time Prepared		Operational Period Date/Time	
Only frequencies listed on this 205 are authorized for use on this incident.		Assignment		Hand programmers accept all responsibility for the use of unauthorized frequencies.		08/22/13 1943 HRS.		DAY SHIFT 08/23/13 0600 - 2200	
Ch #	Function	Channel Name	RX Freq N or W	RX Tone	TX Freq N or W	TX Tone	Mode	Remarks	
ALL TONES IN THIS GROUP ARE USER SELECTED									
1	KNF DISPATCH	KNF	164.1750N		164.9750N	CG	A	ROUTINE TRAFFIC, T5 ORLEANS PK	
2	KNF IA DISPATCH	KNF SAM	171.50000N		172.4000N	CG	A	TONES 5,6	
3	KNF DISPATCH	KNF RIVER	172.2500 N		171.550 N	CG	A	TONES 2, 7 OR 10	
4	SRF DISPATCH	SRF	168.7250N		170.1250N	CG	A	TONES 5,6,7 AND 13	
5	HOOPA FIRE RPT	HIA	155.3850N		150.8050N	CG	A	TONE 6	
6	SISKIYOU DISPATCH	SKU-L 1	151.3250 N	156.7	159.3600 N	CG	A	TONE 6	
7	HUMBOLT	HUU OPS	151.2500 N		159.4050 N	CG	A	TONE 11&13	
8	NIFC TAC 1	NIFC TC1	168.0500 N		168.0500 N		A		
9	NIFC TAC 2	NIFC TC2	168.2000 N		168.2000 N		A		
10	NIFC TAC 3	NIFC TC3	168.6000 N		168.6000 N		A		
11	FS AIR / GND PRI	FS A/G PRI	167.6000 N		167.6000 N		A		
12	FS AIR / GND SEC	FS A/G SEC	166.8750 N		166.8750 N		A		
13	SALMON INCIDENT A/G	SAM A / G	166.5625 N		166.5625 N		A		
14	AIR TO GROUND	CDF A / G	151.2200 N		151.2200 N		A		
15	MEDICAL	CALCORD	156.0750 N		156.0750 N	T6 156.7	A		
16	URGENT AIR CONTACT	AIRGUARD	168.6250 N		168.6250 N	T1 110.9	A	USE ONLY FOR URGENT AIRCRAFT CONTACT	
Prepared by		Incident Location		MODE: A - ANOLOG, D - DIGITAL					
Ken Earle, Phil Shafer COML NORCAL 1		ORLEANS, CA							

BUTLER FIRE PHONE LIST

As of 8/21/2013

Incident Commander & Staff

Position	Name	PHONE #	Cell PHONE # or other	FAX
NIMO Incident Commander	Quesinberry	877-230-9500	Cell 925-549-9420	
Incident Commander	Minton	No #	Cell 925-549-9417	
NIMO Safety	Terri Knauth	877-234-2477	Cell 925-549-9428	
Safety	Tanzi/Kirste	877-234-2477	Cell 925-549-9428	
Information	Downing/Mackensen	877-366-6008 877-365-6423 877-375-2226	Cell 925-549-9427	
Liaison Officer	Swartzlander	877-366-6008	Cell 925-549-9429	
Human Resources	Gonzalez	877-328-4522	Cell 925-549-9423	

Operations

Planning Ops	Wills/Stevens(t)	877-354-2815		
Air Ops.	Mueller	877-353-6938		
Helibase	Bernardy	530-625-4617		

Planning

NIMO Plans Chief	Schwillig	877-231-8599	Cell 925-549-9430	
Plans Chief	Lambeth	877-354-9003	Cell 925-549-9421	
Planning Ops	Wills	877-231-8599	Cell 925-549-9426	
Situation Unit	Taylor /Olds	877-354-9003		
Documentation Unit				
Check-In / Demob	Dumlao	877-367-1232		800-618-3707
Demob	Deboi	877-367-9503		
IMET	Tobin/Clemmons	877-368-2325		
Fire Behavior Analyst	Wade/Wood	877-368-2325		
Computer Techs / Resources	Steel	877-336-0460		
Training Specialist	Smith	877-342-8962	Medical 877-356-8984	FAX same as MedL phone- call 1st

Logistics

Logistics Chief	Jellison	877-262-1573		
NIMO Logistics Chief	Brown	877-262-1573		
Supply / R & D	Sheets	877-321-2494		
Ordering	Lake	877-321-2494		800-617-4920
Facilities	Huhtala	877-354-6006		No FAX
Ground Support / Repair	Zabel	925-549-9431	925-549-9431	addl cell760-646-5747
Communications	Earle	Disp 877-325-0366	COML 877-321-4510	INCM 877-325-6905
Medical Unit	Thomas	877-356-8984		
Security		Call Facilities @ 877-354-6006		
Food Unit	Westlake	877-354-6006		

Finance

Finance Section Chief	Corkill/Palmer	877-253-6892		
Personnel Time	Ammon	877-236-7216		FAX 800-881-2790
Equipment Time/Cost	Griffith	877-235-0564		
Comp & Claims		877-234-2477		
GIS	Felker/House	No Phone yet		

Other Important Numbers

Forest Dispatch				
Expanded YICC		530-841-4611	530-841-4612	
Fortuna Dispatch (fs)		days 707-726-1266	nights 707-726-1281	
Co. Sheriff 24 hrs			530-625-5014	
Co Roads			707-445-7491	
Yreka Dispatch (fs)			ROUTINE CALLS 530-841-4600	EMERGENCY ONLY 530-842-3515
CHP 24 hrs			707-266-2000	
Hoopa Police			530-625-4211	
Cal - Trans 24 hrs			707-445-6600	
Copy trailer		No Phone yet		
PG&E				

Forks Camp

Supply / R & D	Chris Combs	530-462-1517		
Medical	Claudia Kutscher	530-462-1518		
Logistics	Shurr/Howard(t)	530-462-1522/3		
Facilities	Frank Decarlo	530-462-1519		
Plans Chief	Sinclear	530-462-1520/1		
Plans Chief (t)	Patton	530-462-1514/6		8/22/2013 8:53 PM
Operations	Lane/Coots(t)	530-462-1516		Updated 08-21 21:00

AIR OPERATIONS SUMMARY PREPARED BY: Dustan Mueller

PREPARED DATE/TIME: 8/22/13 1900



<p>1. INCIDENT NAME: Forks Complex and Salmon Fire</p>	<p>2. OPERATIONAL PERIOD DATE: 8/23/13 START TIME: 0600 END TIME: 2200 SUNRISE: 0632 SUNSET: 2002</p>
<p>3. REMARKS (Safety Notes, Hazards, Air Operations Special Equipment, etc.): Use Butler A/G on any new incidents west of Salmon River and south of the North Fork of the Salmon River within the TFR. Use Salmon A/G on any new incidents east of salmon river and north of North Fork of the Salmon within the TFR. Watch for wires in the Salmon river canyon. Beware of rapidly changing VFR conditions due to smoke. Stay ready for PSD operations. Avoid no-fly zone over Orleans unless unsafe starting 8/20/13.</p>	<p>4. MEDEVAC A/C: H-503 I.A A/C: H-517</p> <p>5. TFR: 3/9102 Altitude: 11,000' MSL Center point: 41 20.35 N 123 15.10 W Frequency: 120.0250</p>

6. PERSONNEL		Phone	7. FREQUENCIES		AM	FM	8. FIXED-WING		# Avail / Type/ Make-Model / FAA N# / Base(s)
AOBD Trainee:	Dustan Mueller	877-353-6938 530-260-1278	TFR A/A	120.0250			Airtankers	Airtankers available upon request of Air Attack.	
ATGS:	Carl Piper Rico Gonzalez Stan Kubota	530-295-7273 530-605-6376	AIR/ AIR RW	132.2750			Leadplanes Base FAX #:	Lead/ASM's available upon request of Air Attack	
ASGS:	Sean Cox Steve Beall Brad Bernardy	530-409-2363 530-598-6755 601-540-6528	AIR/ AIR FW Air Tactics		163.1500				
HEBM:	Bill Lampert Joel Torres Dave Phillips	530-598-4128 530-598-9323 209-770-0904	AIR/ GROUND Butler Command: Butler Tactical: Salmon A/G		171.5375 171.1375 166.5625				
Scott Valley Helibase:		530-468-1294 530-468-5495	COMMAND Rx: Tx:		168.0750 170.4250 t-3 163.100		ATGS Aircraft	AA-1176Z AA-507	
Helibase Fax:		530-468-2118	DECK				Other		
Air Ops Desk ICP:		877-353-6938	Aerial Firing		169.4000				

9. HELICOPTERS (Use Additional Sheets as Necessary)													
FAA N#	TY	MAKE/MODEL	BASE	AVAIL	START	REMARKS	FAA N#	TY	MAKE/MODEL	BASE	AVAIL	START	REMARKS
HT-715	1	S-64	Scott Vly	0700	0800	Tank/H2O	H-517	2	Bell 212HP	Scott Vly	0700	0800	Cargo/Bucket/Pax
HT-746	1	S-64	Scott Vly	0700	0800	Tank/H2O	H-502	2	Bell 205	Scott Vly	0700	0800	Cargo/Bucket/Pax Rappel
H-514	2	Bell 212HP	Scott Vly	0700	0800	Cargo/Bucket/Pax	H-503	3	Bell 407	Scott Vly	0700	0800	PSD.Recon

10. TASK/MISSION/ASSIGNMENT (Type/Function includes: Air Tactical, Retardant, Recon, Personnel Transport, Water Dropping, S&R, etc.)

TYPE/FUNCTION	NAME OF PERSONNEL OR CARGO (if applic) OR INSTRUCTIONS FOR TACTICAL AIRCRAFT	MISSION START	FLY FROM	FLY TO
(1) Bucket Support (2) PSD	As needed through Air Attack or HLCO As requested through Operations and Operations	TBA TBA	Scott Vly Woolley H-10 Butler	Butler Fire Butler Fire
(3) Repeater Move (4) Reconnaissance	Etna Mountain 41 24.03 X 122 57.02 As visibility allows. Operations. As visibility allows.	TBA 1600	Woolley H-10 Woolley H-10	Etna Mtn Butler Fire
(5) Some Mtn Klump Pump Removal	Remove Klump Pump and install 3000 gal tank	TBA	Woolley H-10 Butler	Somes Sling
(6) Troop Shuttle	Move 22 people from Blue Sling to H-7	0830	Blue Sling on Salmon Fire	H-7 on Salmon Fire
(7) Retardant Recon	2 person Recon of Salmon Fire for Retardant drops	1000	Scott Vly	Salmon Fire
	*** For Medevac purposes refer to the IAP***			
	*** There will be one aerial supervisor within the TFR. Please use the Call sign Forks Air Attack or Forks Helco on either Forks Command A/G or Salmon A/G			
	***** All requests for logistical and tactical support must go through Air Attack if they over the fire***			

MEDICAL PLAN	1. INCIDENT NAME Butler Fire	2. DATE PREPARED 8/22/2013	3. TIME PREPARED 2000 Hrs	4. OPERATIONAL PERIOD 0600-2200 08/23/2013				
5. INCIDENT MEDICAL AID STATIONS								
MEDICAL AID STATIONS	LOCATION			PARAMEDICS YES NO				
Frontline Medical	ICP next to kitchen			X				
Fork Medical Unit	Fork Camp			X				
FEMP Garcia & FEMT Greenlee	Div B or as directed by Safety and Operations			X				
REM 1	Div B or as directed by Safety and Operations			X				
FEMP Bezemer & FEMP Sandler	Div C or as directed by Safety and Operations			X				
FEMP Gabbard & FEMT Revollo	Div G or as directed by Safety and Operations			X				
REM 2	Div H or as directed by Safety and Operations			X				
FEMP Owen & FEMT Conn	Div H or as directed by Safety and Operations			X				
FEMP Russell & FEMP Van Renselaar	Div K or as directed by Safety and Operations			X				
FEMP Bristow & FEMP Wilcox	Div W or as directed by Safety and Operations			X				
FEMT Rudnick	Structure Group			X				
6. TRANSPORTATION								
A. AIR RESOURCES								
NAME	ADDRESS	PHONE	PARAMEDICS YES NO					
CHP H-16- (Hoist) Daylight hrs only	Benton Airfield, Redding, Ca. 96003	YICC (530) 842-3515	X					
CalFire 102- (Hoist) Daylight hrs only	Kneeland, CA	YICC (530) 842-3515		X				
REACH- (Non-Hoist) NVG Capable	3775 Flight Ave. Redding, Ca. 96003	YICC (530) 842-3515	RN/ Medic					
PHI Air Medical -(Non-Hoist) NVG Capable	1524 East St. Redding , Ca 96003	YICC (530) 842-3515	RN/ Medic					
CANG H820-(Hoist, day or night) NVG Capable	Redding Airport	YICC (530) 842-3515	X					
B. INCIDENT AMBULANCES								
NAME	LOCATION			PARAMEDICS YES NO				
Arcata Ambulance 4	Available on the east side of the fire @ DP2			X				
City Ambulance 4	Available on the west side of the fire @ Perch Staging			X				
7. HOSPITALS								
NAME	ADDRESS	TRAVEL TIME		PHONE	HELIPAD		BURN CENTER	
		AIR	GRND		YES	NO	YES	NO
St Joseph Hospital	2700 Dolbeer Eureka, Ca. N 40 47.02 / W 124 8.48	20 M	2.5 H	707-445-8121 #2	X			X
Fairchild Medical Center	444 Bruce St. Yreka, CA N41 43.13 W122 38.69	20M	2.5 H	530-842-4121	X			X
Mercy Medical Center Level 2 Trauma	2175 Rosaline Ave. Redding, Ca N 40 34.13 / W 122 23.67	50M	3 H	530-225-7201	X			X
UC Davis Medical Ctr. Level 1 Trauma	2315 Stockton Blvd. Sacramento, Ca. N 38 33.17 / W 121 27.05	1.5H	6.5 H	916-734-3636	X		X	
8. MEDICAL EMERGENCY PROCEDURES								
IN-CAMP CARE				LINE EMERGENCIES				
<ul style="list-style-type: none"> Minor Injuries or illnesses <ul style="list-style-type: none"> Seek Aid directly at the Frontline Medical Unit, report all injuries or illnesses to supervisor Unit Open 0600 hrs to 2200 hrs Moderate to Severe Injuries or Illnesses <ul style="list-style-type: none"> Contact Communications directly Med Unit staffed after hours for Emergencies 				<ul style="list-style-type: none"> Start of shift: notify your Div Sup of EMT's and equipment you have available for response if needed. Contact Communications and declare a medical emergency on command Closest DIVS or designee responds to incident <ul style="list-style-type: none"> Closest SOFR/EMT's respond to assist w/care Use attached Injury or Incident Comm. Protocol If ambulance (ground or air) delayed designate rendezvous site and move towards it Secure scene for investigation—keep a log 				
ICS 206 8-78	9. PREPARED BY (MEDICAL UNIT LEADER) R. Reginato MEDL(t)				10. REVIEWED BY (SAFETY OFFICER) M. Tanzi SOF1			

Injury or Incident Communications Protocol

Time: _____ Date: _____ On Scene POC: _____

Declare: Medical Emergency _____ or Non-Emergency Medical _____

Number of injured: _____ Type of injury: _____

Patient Location: _____ Lat: _____ Long: _____ Elevation: _____

Best transport method: (see matrix below) Air Ambulance Ambulance Helicopter Vehicle

Any special equipment required: (SKED, Wheeled Stokes, Backboard, etc.) _____

Closest pick up point (DP, Helispot) _____

LOC _____ Resp. _____ Pulse _____ BP _____ Weight _____

Medical History/Allergies _____

On Scene Medic: _____

Air Transportation Triage

Coordinate with Air Ambulance on Cal-Cord (Ch: 15)

	Air Ambulance	Ground Transport
Mechanism	Struck by tree Fall of 10' or more Snake bite with pain and swelling Insect bite with shortness of breath Signs of heat stroke (hot, dry, disoriented) Burn Injury greater than 1% body area	Minor dehydration Cut or laceration with bleeding controlled Minor bites and Stings Minor burns
Area Injured	Significant Blunt or Penetrating Trauma to Head, Neck, Chest, Abdomen or pelvis Any Arm or Leg fracture	Minor blunt trauma Minor penetrating trauma Extremity sprains and strains
Symptoms	Disoriented Chest Pain <u>or</u> Shortness of Breath Weak or absent radial pulse Pale, cold and sweating	Alert and oriented No shortness of breath Good pulses

Medivac Sites (WGS 84 datum) use Degrees, Decimal Minutes (Lat 00° 00.000' – Long 00° 00.000')

Forks Camp - N 41°15.553 / W 123°19.650

DP- 34 Div. C- N 41°12.896 / W 123°16.759

H 11 – N 41°15.182 / W 123°18.963

DP-39 Div. E- N 41°10.847/ W 123°22.445

If air or ground ambulance is DELAYED:

DO NOT DELAY in Packaging and transporting the patient to rendezvous with the Ambulance.
Re-route EMS helicopter to rendezvous point as appropriate.

When declaring an “Incident within the Incident”

The closest DIVS or designee will respond to manage the incident. They are responsible for giving an accurate size up, ensuring scene safety, setting priorities and initiating an appropriate response. The closest Safety Officer and Line EMS will respond to the scene to assist. The Safety Officer will secure the site and begin initial investigation when situation is stabilized.

**INCIDENT RISK ANALYSIS - Butler
(ICS 215A) Night Shift**

DIV	HAZARDOUS ACTIONS / CONDITIONS	MITIGATIONS / WARNINGS / REMEDIES
Salmon River Rd	Debris Flows, Rock Slides, etc.	<ul style="list-style-type: none"> • Any amount of rain will cause loosening of Soils, Rocks, and Trees due to Burn Scar. • Road closure of Salmon River Road Possible due to rain. • NO vehicle traffic between Butler ICP and Forks Base Camp via Salmon River Rd if raining
All	Hazard Trees, Fire Weakened Trees & Snags	<ul style="list-style-type: none"> • Scout work area for overhead hazards to ensure safe work areas. • Identify and communicate hazard to personnel. Mitigate using qualified personnel only. • Re-assess the need to eliminate the hazard by felling if it is feasible to keep personnel away • If unable to mitigate hazard, Flag Off area, communicate the location & keep personnel away.
All	<u>DRIVING HAZARDS</u> Very Narrow, Steep, Wet or Dry & Soft Shoulders	<ul style="list-style-type: none"> • SEAT BELTS ON.....BEFORE wheels turn! • Slow down driving speeds to allow for reaction time lag. • Establish one-way traffic or coordinate traffic flow if necessary. • Drive Defensively! Expect the unexpected around every curve. • When meeting oncoming traffic at night, come to a controlled stop. Turn headlights to running lights; assist other vehicle in backing to a safe place to allow safe passage around vehicle.
All	Hydration	<ul style="list-style-type: none"> • Pre-hydrate, Re-hydrate to keep from DEHYDRATING • Dehydration is PREVENTABLE • Be alert for signs of heat illness in yourself and others. • Drink 2 to 1 water to sports drinks.
All	Environmental Hazards	<ul style="list-style-type: none"> • Keep alert for wildlife, insects, and plants. Watch footing and hand placement around rocks. • Keep food out of tent's and from around Sleeping areas to prevent wildlife night visits. • Personal hygiene is #1 when it comes to Poison Oak Prevention
All	Extremely Steep Terrain & Rolling Materials	<ul style="list-style-type: none"> • Concentrate on your footing placement; take your time. • Ensure adequate spacing between crewmembers so they can react to dislodged debris. • Post lookouts to warn of rolling debris. SHOUT out to warn others • Look Up, Down and Around Frequently.
DIV B	Mine Shafts	<ul style="list-style-type: none"> • Shaft openings and vent holes. Identify, Flag area, Make known to personnel. • Keep heavy equipment clear of area. • Hazardous Materials and explosives can often be found around mine sites.
DIV B, C, D, F, G, H, K, W	Indirect Line	<ul style="list-style-type: none"> • Insure that communications between lookouts and line resources are maintained. • Escape routes & Safety Zones are identified and re-evaluated as you progress. • Establish Management Action/Trigger points for disengagement and make them known
DIV K, H, W, B	Firing Operations	<ul style="list-style-type: none"> • Know the plan! Know who's in charge! Know the Plan! • Conduct thorough briefing for all personnel (inside rear cover IRPG). • Utilize Risk Mgmt. Process (IRPG p. 1) for implementing the plan. • Establish LCES prior to implementing burning operations (IRPG p. 6). • Assign an over-all Burn Boss, Firing Boss & Holding Boss, to coordinate ignitions when simultaneous burning operations are planned for multiple locations.
DIV B, H, K	Spot Fires	<ul style="list-style-type: none"> • Utilize the Risk Mgt Process before initiating any suppression actions (IRPG page 1) • Establish LCES before engagement • Consider Risk vs Gain
DIV A, B, W	Structure Protection	<ul style="list-style-type: none"> • Conduct thorough briefing of all personnel (Inside rear cover IRPG 2010). • Utilize Structure Assessment Checklist (IRPG p.10). • Follow Structure Protection Guidelines (IRPG p.14). • Evacuation Plans have been developed. Ensure understanding by all personnel assigned.
INCIDENT NAME: Butler ICS 215a		DATE PREPARED: <p style="text-align: center;">August 22, 2013</p> TIME PREPARED: 1930 HOURS
		OPERATIONAL PERIOD Day Shift 08/23/13 0600-2200 Prepared by: M. Tanzi, M.S. Frederick

Butler Fire

Vehicle Use & Traffic Protocol



Purpose

These protocols have been established in order to address the increasing number of vehicular incidents which have been occurring on the incident. Fatigue, complacency, distractions, and inattention to driving have all contributed to this problem.

The following guidelines will now be in effect.

- You are **REQUIRED** by **LAW** to **WEAR** your seatbelts. You've heard the phrase "Click it – or Ticket? Here on this fire it's "Click-it or GO HOME!" Before your wheels roll.
- Individuals **SHALL** only drive if they have had at least 8 consecutive hours off duty before beginning a shift.
- If you are too tired to operate your assigned vehicle then don't operate it! Recognize that fatigue affects you. Be honest with yourself about how tired you are and communicate this to your supervisor.
- If you find yourself dozing off while driving either stop and rest or get a relief operator.
- Keep in mind that when scouting a new area by vehicle, a driver often concentrates more on what they are scouting than how they are driving. If this is the case then drive a short distance, stop, and then evaluate or scout the area.
- Vehicles travelling uphill generally have the right of way. do not insist on that right of way .
- Keep in mind that larger vehicles like tenders and transports are more difficult to start on slopes, especially when under load. Do not complicate this problem by not pulling over in time for them to keep rolling.
- **In camp:** The maximum speed will be under 5 miles per hour and a backing guide will be required when reversing unless you are backing into an established parking space.
- **On public roads and the fireline:** The maximum speed on the paved public roads adjacent to the fire area will be 20 miles per hour for larger vehicles (water tenders, Type III engines, transports) and 25 miles per hour for smaller pick-ups, SUV's and cars. When passing both non-fire personnel and firefighters on foot the maximum speed will be under 5 miles per hour. On the fireline the maximum speed when passing parked vehicles (small or large) or personnel on foot will be under 5 miles per hour. Backing guides will be utilized whenever reversing unless backing into an established parking space.

Your Safety Team: Terri Knauth, Michele Tanzi, Dave Kirste, Jeff Barnhart, Mike Frederick, Bob Kafka, Tim S., Steve H., Rob V., Ronnie O., Miles S., Matt W., and Mark M.



AVIATION COMMUNICATIONS

Aviation Category

Discuss the following information in terms of effective communication with aircraft. Involve the pilot in this discussion.

✿ Establish an air-to-ground frequency on the fire, and make sure everyone knows what it is.

- ✿ Avoid switching frequencies in the middle of an operational period.
- ✿ Discuss Guard frequencies:
 - How they work.
 - When to use them.
 - What frequencies are established for aircraft in your area?
- ✿ Aviation communications should be clear, concise, short, and to the point.
- ✿ Use standard terminology that can be understood by all people you are talking to. Do not use local slang.
- ✿ Know what you want to say before you key the microphone. Don't think and talk at same time.
- ✿ Before you key your microphone to talk, be sure to listen to ensure you don't cut into another transmission
- ✿ Identify who you want to talk to by the call sign and identify yourself in every transmission.
- ✿ If the frequency gets congested, request another frequency. Upon receipt, ensure that all people who need to be on the new frequency transfer to that frequency.
- ✿ When giving ground descriptions, describe the location as if you are viewing the location from the direction an aircraft would be traveling. Use a common frame of reference for the sender and receiver.
- ✿ Use easily understandable directions, such as north, south, east, west, 2 o'clock, 9 o'clock, left 20 degrees, right 45 degrees, etc.
- ✿ When giving directions, always give them in relation to the pilot's perspective.

References:

Incident Response Pocket Guide
Fireline Handbook

Have an idea? Have feedback? Share it.

ONLINE | MAIL: 6 Minutes For Safety Subcommittee • 3833 S. Development Ave • Boise, ID 83705 | FAX: 208-387-5250

6 Minutes Home

Incident Trainee/Trainer Data Form

Complete and drop off with the Training Specialist for entry into database before end of assignment.
Remember to close out all training packages with the Training Specialist prior to going through DEMOB.

A. Trainee Data

Trainee Name: _____ ICS Trainee Position: _____

Were you ordered as a Priority Trainee? Y N If yes, specify: IFPM FS-FPM REGIONAL

Request # (A, C, E or O): _____ Agency Designator (Example: CA-KNF): _____

Agency: _____ Crew/Module Name: _____ Cell Phone: _____

Fire Name: _____ Date Assigned: _____

Person and location your training package should be mailed to: (Chief, Training Officer, etc.):

Name: _____ Title: _____ Home Unit: _____

Agency Address: _____

City: _____ State: _____ Zip Code: _____ Phone: _____

B. Trainee Prerequisites

1. Valid Red Card or agency certification card? Yes No
2. Trainee has current position task book issued by home unit? Yes No

C. Trainer/Evaluator Data Trainer / Evaluator Name: _____

ICS position on fire: _____ Home Unit: _____

Address: _____ City: _____

State: _____ Zip Code: _____ Cell / Contact While on Incident: _____

D. Trainee Goals - (3 tasks or objectives you would like to address).

1. _____

2. _____

3. _____

**MESSAGE FROM YOUR HUMAN RESOURCE
SPECIALIST**

Each firefighter is expected to be physically and mentally prepared to perform emergency duties and assigned tasks requiring each of us:

- 1. To be proficient in our job, both technically and as a leader.**
- 2. To make sound and timely decisions.**
- 3. To ensure that tasks are understood, supervised and accomplished.**
- 4. To develop your subordinates for the future.**

**The public expects our best efforts... they see us as professionals.
Let's continue by doing our best at all times.**

Your Human Resource Specialist,
Daniel Gonzalez



M.I.S.T. GUIDELINES (SRF – KNF – SHF)

MINIMUM IMPACT SUPPRESSION TECHNIQUES

Wilderness areas are areas that are protected by law and are managed to preserve their natural conditions for present and future generations. The following Minimum Impact Suppression Techniques (MIST) are guidelines intended to significantly reduce the impacts associated with fire suppression and incident management activities in Wilderness areas.

SAFETY **Safety is of paramount importance. Incident personnel should constantly be aware of their surroundings and the Eight Principles of Safety, the 10 Standard Firefighting Orders and the 18 Watchout Situations when applying MIST techniques.**

LINE OPERATIONS

- Use natural barriers, wet line or cold trail techniques, rather than constructing line. Consider burnout from natural barriers to minimize line construction.
- When constructed line is necessary, use the minimum width, depth and canopy clearance necessary to check fire spread, based on fire behavior. Locate line to minimize impacts. Consider use of fireline explosives for line construction.
- Do not put line construction debris in streams.

GREEN TREES, BURNED TREES AND SNAGS

- Scrape around tree bases near fireline if hot and likely to cause fire spread.
- Inside fireline: remove or limb only those fuels that if ignited would have potential to spread fire outside the fireline.
- Identify hazardous trees with an observer or flagging.
- Use Saw Use guidelines.

SAW USE

- Minimize the amount of cutting.
- Live trees will not be cut, unless it is determined they will cause fire spread across the fireline or endanger workers or the public.
- Slope/angle saw cuts away from line of sight to minimize visual impacts. Rub dirt or ash on stumps and log ends to camouflage them. Do not crosshatch/etch.
- If trees must be felled inside the line, do not limb or buck them. Allow the fire to consume them.

INDIRECT ATTACK

- Do not fall snags on the intended unburned side of the constructed fireline, unless they are safety hazard to crews or the public.
- On the unintended burn-out side of the line, fall only those snags that would reach the fireline should they burn and fall over.
- Consider alternative means to falling, i.e., fireline explosives, bucket drops.
- Consider all items in Section B, the Fire Line Phase.

AIR OPERATIONS

- Limit the use of retardant. Use water drops (preferred) or foam instead. When foam or retardant use is appropriate, avoid dropping near surface water.

HELISPOT CONSTRUCTION

- Minimize the number of helispots constructed in Wilderness.
- Evaluate carefully whether it is necessary to construct a helispot or whether an alternative outside Wilderness can be used.
- If a helispot is only needed for logistical support to deliver and retrieve supplies or gear, consider using a long line remote hook in lieu of constructing a helispot. If a helispot is needed for crew shuttle, consider the minimum size helicopter that could do the job and still meet suppression objectives.
- Use natural openings as much as possible. If some tree falling or cribbing is necessary, avoid high visitor use locations unless the modifications can be rehabilitated to be generally unnoticeable. Feather the opening so that it appears more natural looking.
- Whenever possible, the Resource Advisor should provide specific instructions and observe the construction of helispots.
- Naturalize helispots before abandoning

SPIKE CAMPS AND CAMP ACTIVITIES

- Camps and other facilities will be located outside of wilderness whenever possible.
- A Resource Advisor will be consulted prior to establishing spike camps and use will be discontinued if resource damage occurs.

MOP-UP PHASE

- Cold trail rather than scraping or digging whenever possible to detect hot areas.
- Roll or drag fuels into the interior and allow them to burn out, rather than mopping them up and roll logs rather than bucking.
- Pull hot material away from the bases of trees, rather than felling them.
- Remove or limb only those fuels that if ignited, have potential to spread outside the fireline.

PERSONAL CONDUCT

Leave No Trace – Pack it in - Pack it out

Confirmed approval for use of mechanized equipment – Chainsaws / Helicopter Use

Nor Cal #1

Expectations for Operational Periods and Shift Length

- The expectations of the I.C. and the team are that all operational resources will proceed directly to their shift assignments at the conclusion of the operational briefing / division break-out. Individuals attending the briefing should attend dressed fire-ready (nomex pants and boots).
- ICS 204 Division Assignment Lists will display anticipated shift duration. The assigned Division Supervisor has the authority to modify these time frames as the situation dictates.
- A minimum of 1 meal break should be taken each day when the fire situation permits. When meals are not recorded, rationale is needed on the CTR. Non fireline assigned resources should plan for a 30 minute break every 6 hours when the situation permits. Command and General Staff will manage workloads to allow for breaks when appropriate.
- Individuals shall only drive if they have had at least 8 consecutive hours off duty before beginning a shift. *Example: if it becomes essential to work until 2300 hours, the individual should not return to duty before 0700 the following day.* Exceptions to this policy should only be to accomplish immediate and critical suppression objectives or critical firefighter / public safety missions as approved by the I.C.
- The Incident Management Organization is committed to a “zero tolerance” policy against inappropriate behavior during incident operations. We expect an attitude of mutual respect for all incident personnel and the public we serve. Any form of harassment, discriminatory practices, or disrespectful behavior will not be tolerated and will be dealt with appropriately. Illegal drug use or other illegal activities will not be tolerated and will be turned over to local law enforcement authorities. Alcohol is strictly prohibited from the fire camp and all other incident locations. Violation of these standards of conduct can result in prompt dismissal from the incident. Individuals who are aware of any inappropriate behavior of incident personnel should tell their supervisor or contact the Human Resource Specialist.

Date & Time Order was placed:		Order #	Location & Time for Delivery (DIV,LZ,DP,Lat Long)		Mode of delivery
		(DIVS+#)			(Driven/Helo/DIVS to Pick up)
			Lat:		
			Long:		
Order received in Communications by (Name):					Time:
Order shipped to line by (Name): (Send this sheet to the line with the order)					Time:
#	Item				
1	1,000 Foot Hose Lay includes the following: Amount _____				
	10, 100'x1½" Rolls Hose; 10, 100'x1" Rolls Hose; 10, 1½" Gated Wyes; 10, 1½" to 1" reducers; 10, 1" nozzles				
2	2,000 Foot Hose Lay includes the following: Amount _____				
	20, 100'x1½" Rolls Hose; 20, 100'x1" Rolls Hose; 20, 1½" Gated Wyes; 20, 1½" to 1" reducers; 20, 1" nozzles				
3	3,000 Foot Hose Lay includes the following: Amount _____				
	30, 100'x1½" Rolls Hose; 30, 100'x1" Rolls Hose; 30, 1½" Gated Wyes; 30, 1½" to 1" reducers; 30, 1" nozzles				
#	Item	Amount	#	Item	Amount
4	Hose (50') garden, 3/4"		30	Gas Unleaded (Gallons)	
5	Hose (100'), 1"		31	Oil 2 cycle, (Pints)	
6	Hose (100'), 1½"		32	Bar Oil (Qts)	
7	Nozzle, Garden, 3/4"		33	Drip Torch ea	
8	Nozzle, Forester, 1"		34	Drip torch mix 3.5:1.5 (gallon)	
9	Nozzle, KK Type, 1"		35	Fusees (Boxes or cases)???	
10	Nozzle, KK Type, 1½"		36	Flare Gun Rounds (12/BX)	
11	Wye, Gated, 3/4"		37	Cartridge #6 purple (box)	
12	Wye, Gated, 1"		38	Batteries "AA" PKGs(24/PKG)/BX	
13	Wye, Gated, 1½"		39	Ribbon, Flagging (Specify Color)*	
14	Inline-Tee, 1x1x3/4"		40	Water, Cubies	
15	Inline-Tee, 1x1x1"		41	Water, Bottled, Cases	
16	Inline-Tee (1½" X 1")		42	Gatorade	
17	Reducer, 1" X 3/4"		43	MRE's (12/BX)	
18	Reducer, 1½" X 1"		44	Heavy Mill Plastic	
19	Increaser, 3/4" X 1"		45	Washcloth, waterless, cleansing	
20	Increaser, 1" X 1½"		46	Wrap, Structure 54"x300'	
21	Foam 5 gal		47	Sprinkler Kit	
22	Foam 4 oz (For Backpack Pump)		48	Mark 3 Pump	
23	Backpack Pump		49	Mark 3 Pump Kit- w/10 gal mixed fuel	
24	Pumpkin (Gallons?)		50	Chainsaw Kit	
25	Porta-Tank (Gallons?)		51	Mop-Up Kit, 3-Wand	
26	Shovel		52	Pump Kit, Lightweight, 2 Cycle	
27	Pulaski		53	Gas, Raw and 2 qts 2-cycle oil, ea	
28	Combi Tool		54	Lightweight Pump Kit-Cache w/5gal fuel	
29	McCloud		55	Gas, raw (gal) and 1 qt 2-cycle oil, ea.	
Notes:			Notes:		

