



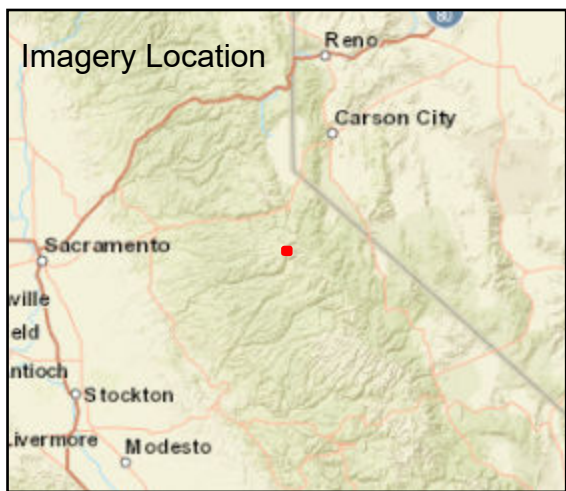




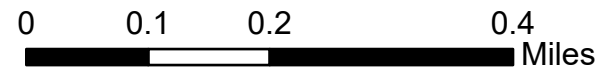
Fire: Summit  
 Briefing Date: 20210723  
 Imagery Date: 20210722  
 Imagery Time: 2120  
 IR Analyst: Lucas Thompson  
 Interpreted Acreage: 22

-  Heat Perimeter
-  Intense Heat
-  Scattered Heat
-  Isolated Heat Sources



**NAD 1983 UTM ZONE 10N**

**SCALE: 1:10,000**



Copyright: © 2013 National Geographic Society, i-cubed, Esri, HERE, Garmin, NGA, USGS, NPS

