

DIV T

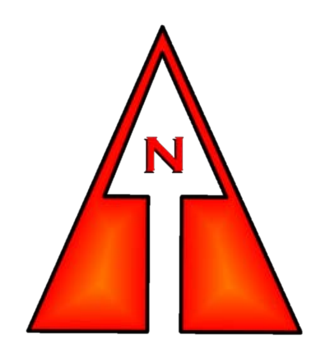

DIV R

DIV P

DIV N

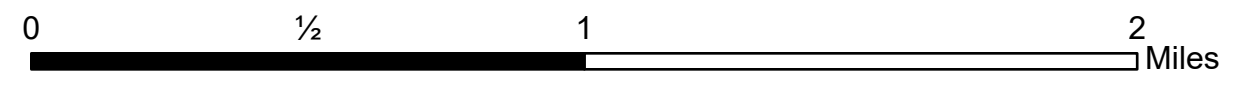
BRANCH 20

OPS MAP
BRANCH 20
CALDOR INCIDENT
 CA ENF 024030
 August 21, 2021






















 

1:22,000

Datum: NAD 83



OPERATIONS MAP
BRANCH 20
Caldor Incident
 CA ENF 024030
 August 21, 2021

- Event Point**
-  Drop Site
 -  Helispot
 -  Division Break
 -  Branch Break
 -  Drop Point
 -  Mobile Weather Unit
- Event Line**
-  Completed Dozer Line
 -  Completed Hand Line
 -  Completed Road as Line
 -  Planned Dozer Line
 -  Fire Edge
- Ownership**
-  CA Dept. of Fish and Wildlife
 -  Other Federal Lands
 -  USDA Forest Service
 -  Forest Service Roads
 -  Paved Road
- Roads**
-  Gravel Road, Suitable for Passenger Car
 -  Dirt Road, Suitable for Passenger Car
 -  Other Roads
 -  DO NOT TRAVEL
 -  Bucks Bar Rd

DISCLAIMER: The displayed incident data is approximate and should only be used for informational purposes. The information contained in supporting base layers was generated from GIS data maintained by different sources and agencies and is not necessarily accurate to mapping, surveying, or engineering standards.

INT 6 GIS
8/20/2021
2157 Hours

OPS MAP
BRANCH 20
CALDOR INCIDENT
 CA ENF 024030
 August 21, 2021