

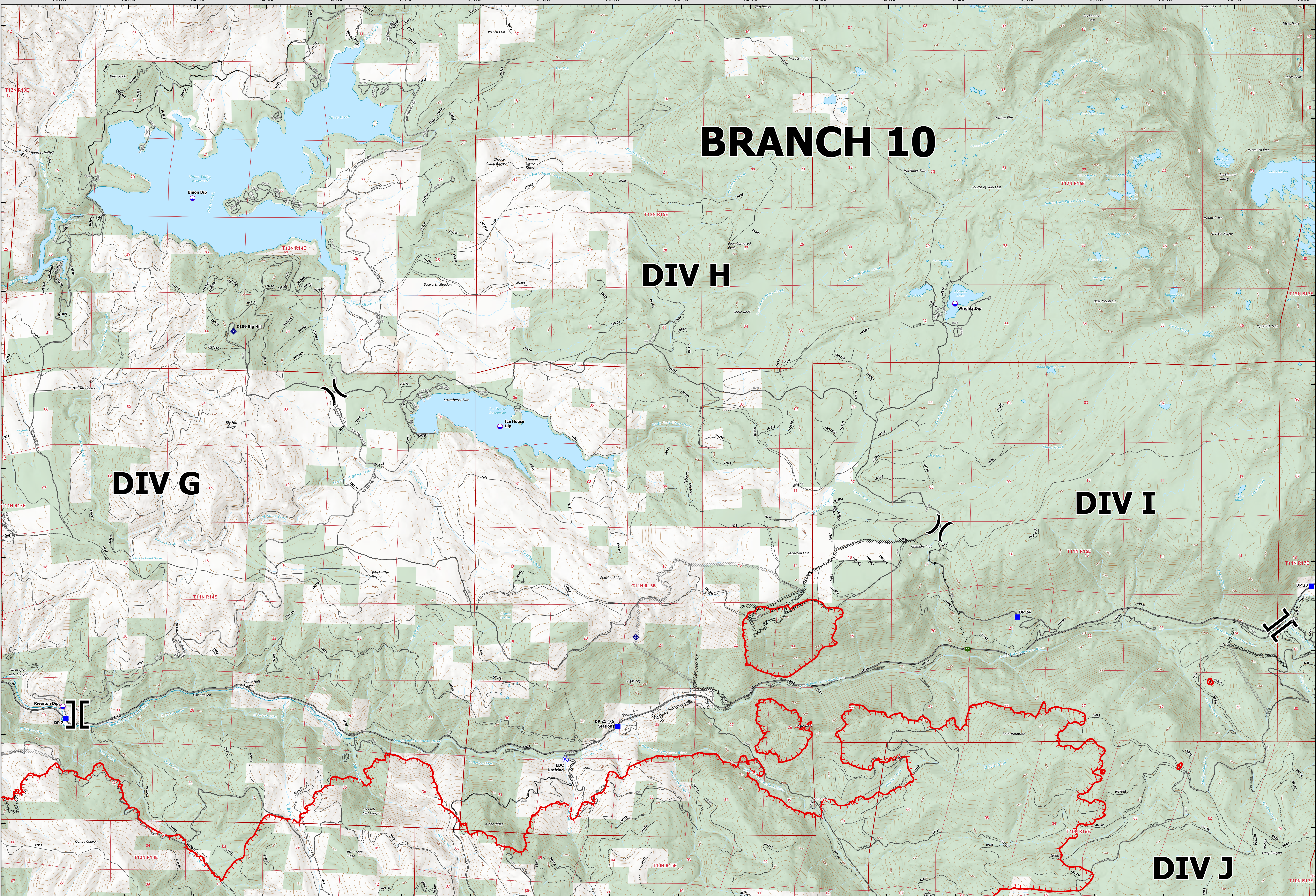
# BRANCH 10

## DIV H


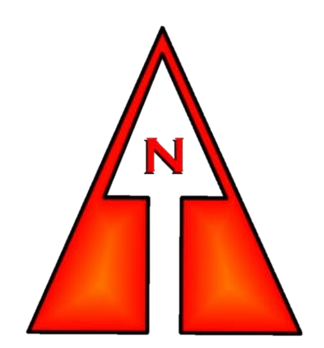
## DIV I

## DIV J

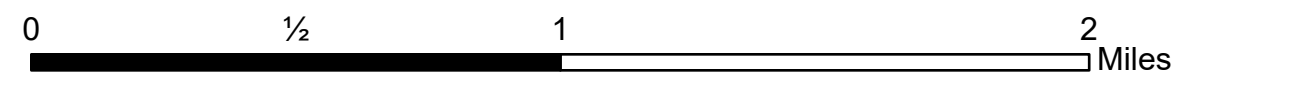
## DIV G



**OPS MAP**  
**BRANCH 10**  
**CALDOR INCIDENT**  
CA ENF 024030  
August 24, 2021



1:23,000  
Datum: NAD 83



**OPERATIONS MAP**  
**BRANCH 10**  
**Caldor Incident**  
CA ENF 024030  
August 24, 2021

Event Point ● Dip Site X Division Break II Branch Break ■ Drop Point	Mobile Weather Unit ◆ Repeater ○ Water Source	Event Line ⊖ Completed Dozer Line	H - Completed Hand Line R - Completed Road as Line ⊖ Planned Dozer Line ⊖ Fire Edge	Ownership Other Federal Lands USDA Forest Service
--	---	--------------------------------------	--	---



DISCLAIMER:  
The displayed incident data is approximate and should only be used for informational purposes. The information contained in supporting base layers was generated from GIS data maintained by different sources and agencies and is not necessarily accurate to mapping, surveying, or engineering standards.

INT 6 GIS  
8/23/2021  
2230 Hours

**OPS MAP**  
**BRANCH 10**  
**CALDOR INCIDENT**  
CA ENF 024030  
August 24, 2021