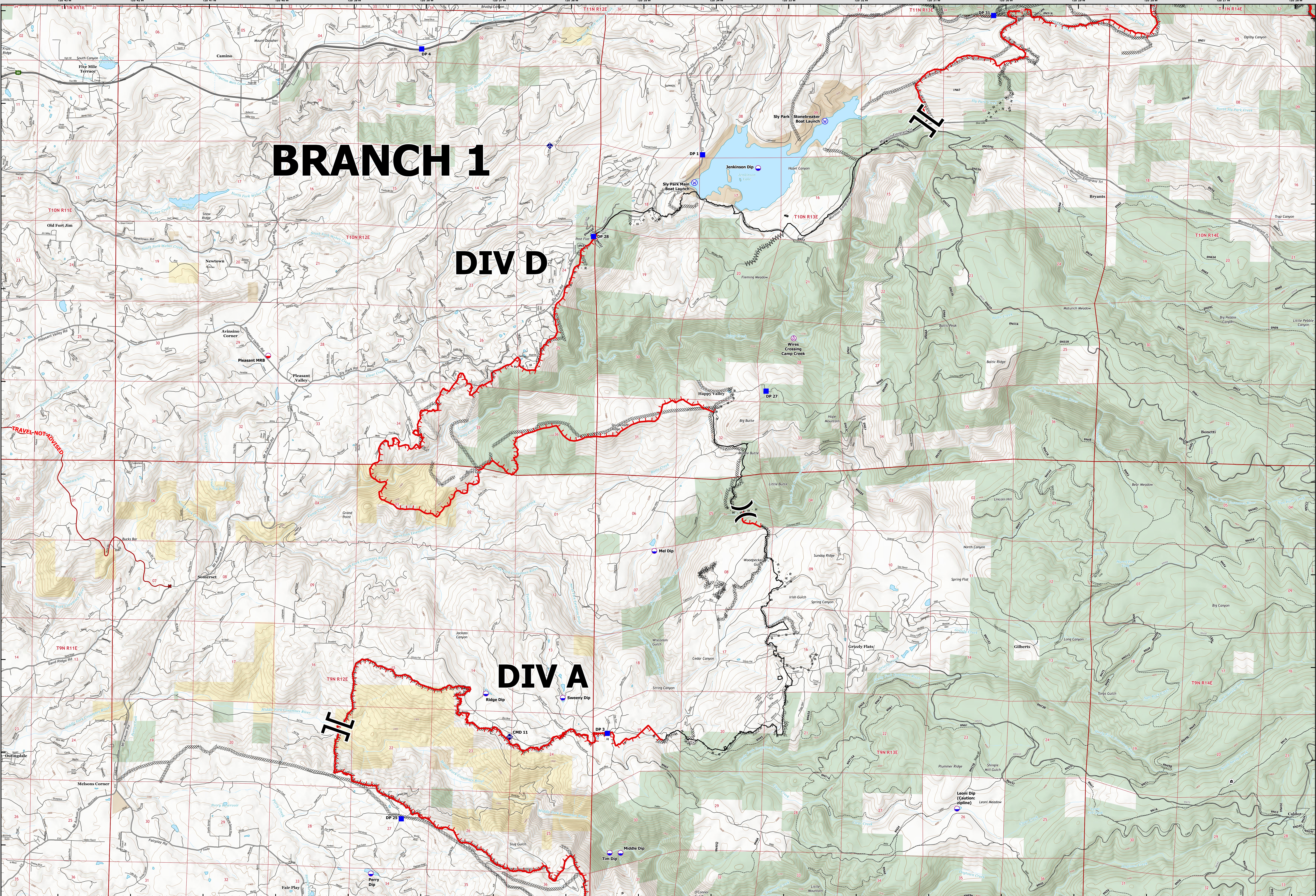



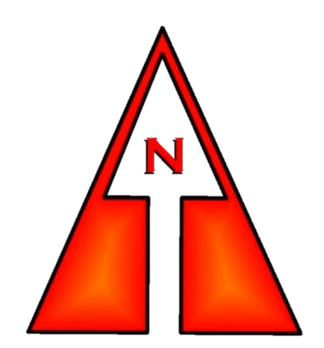
BRANCH 1

DIV D

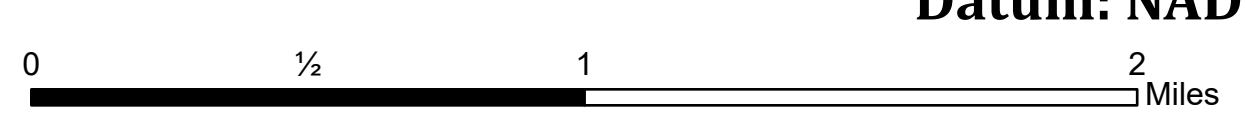
DIV A



OPS MAP
BRANCH 1
CALDOR INCIDENT
CA ENF 024030
August 28, 2021



1:22,000
Datum: NAD 83



OPERATIONS MAP BRANCH 1 Caldor Incident CA ENF 024030 August 28, 2021

- Historic Structures
- DO NOT TRAVEL
- Bucks Bar Rd
- Event Point
- Aerial Hazard
- Dip Site
- Mobile Retardant Base
- Division Break
- Branch Break
- Drop Point
- Mobile Weather Unit
- Repeater
- Water Source
- Event Line
- Completed Dozer Line
- Completed Fuel Break
- Completed Hand Line
- Completed Road as Line
- Planned Dozer Line
- Access or Improved Road
- Fire Edge
- Contained Line
- Ownership
- Bureau of Reclamation
- Local Government
- Other State Lands
- USDA Forest Service
- USFS_Wilderness



DISCLAIMER: The displayed incident data is approximate and should only be used for informational purposes. The information contained in supporting base layers was generated from GIS data maintained by different sources and agencies and is not necessarily accurate to mapping, surveying, or engineering standards.

OPS MAP
BRANCH 1
CALDOR INCIDENT
CA ENF 024030
August 28, 2021

INT 6 025
8/27/2021
2204 Hours