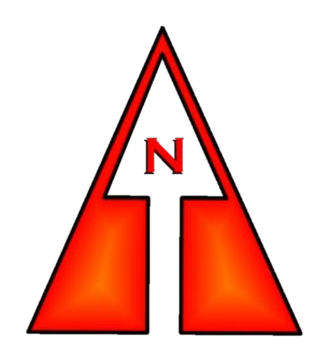

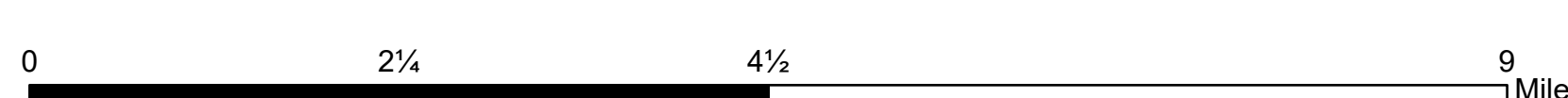




















**TRANSPORTATION MAP**  
**Caldor Incident**  
 CA-ENF-024030  
 August 28, 2021

**TRANS MAP**  
 Caldor Incident  
 CA-ENF-024030  
 August 28, 2021

1:70,000  
 Datum: NAD 83



-  Ground Support
-  Off-Site Fuel
-  DO NOT TRAVEL
-  Bucks Bar Rd
-  Water Tender Alt Route
-  Highways
-  Major Roads
-  Major Routes
-  Helibase
-  Division Break
-  Branch Break
-  Incident Command Post
-  Drop Point
-  Staging Area
-  Mobile Weather Unit
-  Repeater
-  Fire Edge
-  Contained Line



**TRANS MAP**  
 Caldor Incident  
 CA-ENF-024030  
 August 28, 2021

DISCLAIMER: The displayed incident data is approximate and should only be used for informational purposes. The information contained in supporting base layers was generated from GIS data maintained by different sources and agencies and is not necessarily accurate to mapping, surveying, or engineering standards.

MIT 6 GIS  
 8/27/2021  
 2234 Hours