

**DIV A**

**DIV R**

**DIV W**

**DIV U**

**DIV T**

**BRANCH 30**

**OPS MAP**  
**BRANCH 30**  
**CALDOR INCIDENT**  
 CA ENF 024030  
 August 29, 2021






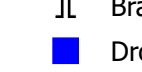





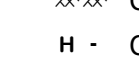









 

**1:22,000**

Datum: NAD 83



**OPERATIONS MAP**  
**BRANCH 30**  
*Caldor Incident*  
**CA ENF 024030**  
**August 29, 2021**

-  Historic Structures
-  Event Point
-  Aerial Hazard
-  Dip Site
-  Division Break
-  Branch Break
-  Drop Point
-  Mobile Weather Unit
-  Repeater
-  Water Source
-  Completed Dozer Line
-  Completed Hand Line
-  Completed Road as Line
-  Fire Edge
-  Contained Line
-  Ownership
-  Bureau of Land Management
-  Other Federal Lands
-  Other State Lands
-  USDA Forest Service
-  USFS\_Wilderness



DISCLAIMER: The displayed incident data is approximate and should only be used for informational purposes. The information contained in supporting base layers was generated from GIS data maintained by different sources and agencies and is not necessarily accurate to mapping, surveying, or engineering standards.

**OPS MAP**  
**BRANCH 30**  
**CALDOR INCIDENT**  
 CA ENF 024030  
 August 29, 2021

INT 6 GIS  
 8/29/2021  
 2:09 Hours