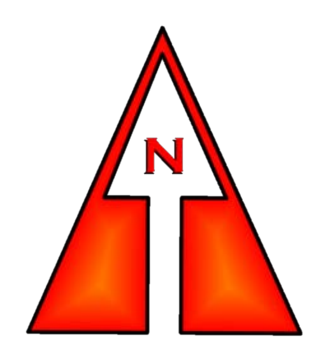

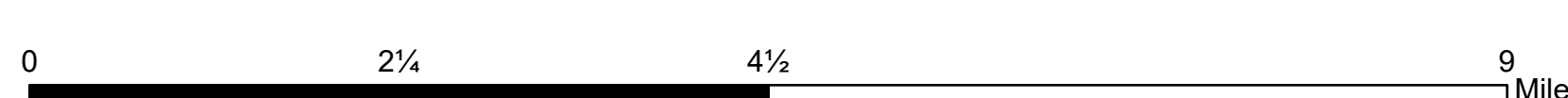




















TRANSPORTATION MAP
Caldor Incident
 CA-ENF-024030
 August 29, 2021

TRANS MAP
 Caldor Incident
 CA-ENF-024030
 August 29, 2021

1:70,000
 Datum: NAD 83



-  Ground Support
-  Off-Site Fuel
-  DO NOT TRAVEL
-  Bucks Bar Rd
-  Water Tender Alt Route
-  Highways
-  Major Roads
-  Major Routes
-  Helibase
-  Division Break
-  Branch Break
-  Incident Command Post
-  Drop Point
-  Staging Area
-  Mobile Weather Unit
-  Repeater
-  Fire Edge
-  Contained Line

DISCLAIMER: The displayed incident data is approximate and should only be used for informational purposes. The information contained in supporting base layers was generated from GIS data maintained by different sources and agencies and is not necessarily accurate to mapping, surveying, or engineering standards.

MIT 6 GIS
8/29/2021
2216 Hours

TRANS MAP
 Caldor Incident
 CA-ENF-024030
 August 29, 2021