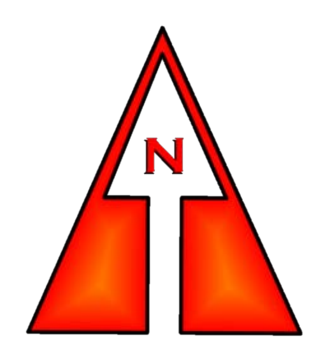











OPS MAP
BRANCH 20
CALDOR INCIDENT
WEST ZONE
 CA ENF 024030
 September 6, 2021



1:40,000
 Datum: NAD 83


OPERATIONS MAP
BRANCH 20
Caldor Incident
 West Zone
 CA ENF 024030
 September 6, 2021

-  Historic Structures
-  Camp
-  Mobile Weather Unit
-  Repeater
-  Water Source
-  Other State Lands
- Helispot
- Division Break
- Branch Break
- Zone Break
- Drop Point
- Completed Doser Line
- Completed Fuel Break
- Completed Hand Line
- Completed Road as Line
- Planned Doser Line
- Planned Hand Line
- Access or Improved Road
- Fire Edge
- Contained Line
- CA Dept. of Fish and Wildlife
- Local Government
- Other Federal Lands
- USDA Forest Service
- Equipment/Retardant Exclusion Zone
- USFS Wilderness
- ZoneBreakLine



DISCLAIMER: The displayed incident data is approximate and should only be used for informational purposes. The information contained in supporting base layers was generated from GIS data maintained by different sources and agencies and is not necessarily accurate to mapping, surveying, or engineering standards.

OPS MAP
BRANCH 20
CALDOR INCIDENT
WEST ZONE
 CA ENF 024030
 September 6, 2021