


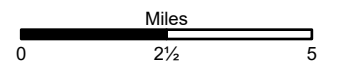


**PUBLIC INFORMATION MAP**  
**CALDOR INCIDENT**  
 CA-ENF-024030  
 September 08, 2021

-  Fire Edge
-  Contained Line
-  Wildfire perimeter



Datum: NAD 83



DISCLAIMER:  
 The displayed incident data is approximate and should only be used for informational purposes. The information contained in supporting base layers was generated from GIS data maintained by different sources and agencies and is not necessarily accurate to mapping, surveying, or engineering standards.

IMT 6 GIS  
 September 07, 2021  
 2255