


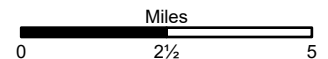


PUBLIC INFORMATION MAP
CALDOR INCIDENT
 CA-ENF-024030
 September 12, 2021

-  Fire Edge
-  Contained Line
-  Wildfire perimeter



Datum: NAD 83



DISCLAIMER:
 The displayed incident data is approximate and should only be used for informational purposes. The information contained in supporting base layers was generated from GIS data maintained by different sources and agencies and is not necessarily accurate to mapping, surveying, or engineering standards.

IMT 2 GIS
 September 11, 2021
 2201