IAP
Caldor
CA-ENF-24030
09/17/21

CALIFORNIA FIRE INCIDENT MANAGEMENT TEAM 12
"Adapt...Improvise...and Overcome"

- Other Property
- Pump
- Water Tank
- Aerial Hazard
- Check Point
- Dip Site
- Mobile Retardant Base
- Helispot
- Helibase
- Sling Site
- Unimproved Landing Area
- Division Break
- Branch Break
- Incident Command Post
- Drop Point
- Camp
- Staging Area
- Hot Spot - Spot Fire
- Value at Risk
- Other
- Gate
- Fire Station
- Bridge
- Retardant in Avoidance Area
- Mobile Weather Unit
- Internet Access
- Repeater
- Water Source
- Restricted Water Source
- Fire Edge
- Contained Line

1:230,000 NAD83 UTM 11N
0 1.5 3 6 Miles

Zuver
McCulloh
Campana
Deer View
Raffetto
Union Dip
CMD 109
Big Hill
Ice House Dip
Peak Check
9500'
Loon Lake
Emerald Bay
Genoa
ICP - Ringsbury
East Zone
Bijou Park
Al Tahoe
Heavenly
Tahoe Check
South Lake Tahoe
Fallen Leaf
Tahoe Helibase
Sling 12
CMD 5
Meadow Check 7000'
Star Dip
Trimmer
Sling 10
Baron RWBC1
Old Dump
Sling 8
Sling 6
IRAWS 23
Cary Check
Hope MRB
Hope Valley Helispot
Dardanelles Dip (elev. 7900')
Twin Dip
Wrights Dip
Blue
Sling 2
Sling 1
Forni Dip (elev.
Adventure Mountain Cargo
Sco CMI Site
Sierra Stacing
PP Spike
Sling 4
Cody Dip
Cody Check 7300'
Owens Camp
OWNC1
Margaret Dip
Castle Dip
Convict Sling
Caples Dip
IRAWS 57 TT436
Shealor Dip
Silver Dip
CMD 67
CMD 113
Kirkwood Mtn
CMD 34
1 Leek Springs
IRAWS 19 TT017
Spike Camp (Peddler Hill)
Cabin Dip (elev. 7583')
Div I
Div M
Div R
Branch I
Branch III
Div A
Div G
Div W
A1
B1
B2
B3
B4
C1
C2
C3
C4
C5
D1
D2
D3
D4
D5
D6
D7
E1
E2
E3
E4
E5
E6
E7
E8
F1
F2
F3
F4
F5
F6
F7
G1
G2
G3
G4
Telephone Check 5000'
Forebay Dam
Old Carson at Bridge
Riverton Dip
Sugarloaf SKBC1
CMD 104
IRAWS 52 TT431
Unit Service Center
Placerville Helibase
Lumber Check 4000'
14 Mile Tunnel
CF Portable 27 TR113
Sly Park - Stonebreaker Boat Launch
Sly Park Main Boat Launch
Jenkinson Dip
Pollock Pines
Cedar Grove
Camino
Mormon Emigrant Trl
Wires Crossing Camp Creek
Grand Check
Mel Dip
Sweeny Ridge Dip
CMD 11
Tim Dip
Leoni Dip (Caution: zipline)
Middle Dip
SO IRAWS
Gulch Dip
Saw Dip (150 LL Required)
Perry Dip
Tank Check 3500'
308' Tower (3 miles S of Ridge Dip)
Lumber Yard Helispot
HWY Check
Bear Dip
Cell Check 3000'
Dew Drop Check 5000'
Shake Ridge Rd
State Highway 88
Somerset
Pilliken
Bonetti
Voss
Meiss
Allen
Kit Carson
Woodf
Lake Alpine
Cape Horn
Alp

IAP
Caldor
CA-ENF-24030
09/17/21

CALIFORNIA FIRE INCIDENT MANAGEMENT TEAM 12
"Adapt...Improvise...and Overcome"

- Pump
- Check Point
- Sling Site
- Division Break
- Drop Point
- Camp
- Staging Area
- Other
- Gate
- Bridge
- Mobile Weather Unit
- Internet Access
- Repeater
- Completed Dozer Line
- Completed Fuel Break
- H - Completed Hand Line
- R - Completed Road as Line
- Repair Line
- Road Repair
- Contained Line

			B1	B2	B3	B4	A1
		C1	C2	C3	C4	C5	
	D1	D2	D3	D4	D5	D6	D7
E1	E2	E3	E4	E5	E6	E7	E8
F1	F2	F3	F4	F5	F6	F7	
	G1	G2	G3	G4			

A1

1:24,000 NAD83 UTM 11N

0 1,000 2,000 4,000 Feet

119°57'W 119°54'W 38°54'N

CMD 5

Meadow Check 7000'

Sling 12

75 S

71

Bijou Creek

Heavenly Valley Creek

Trout Creek

Cold Creek

T12N R18E T12N R19E

12N24.1 12N21.1C 12N21.1D 12N41.1 12N40 12N21.1 12N21.1B 12N21.1A 12N18 12N15 12N15.1 12N15.2A T12N15.2 12N08 12N08.1

IAP
Caldor
CA-ENF-24030
09/17/21

CALIFORNIA FIRE INCIDENT MANAGEMENT TEAM 12
"Adapt...Improvise...and Overcome"

- Dip Site
- Helispot
- Sling Site
- Unimproved Landing Area
- Division Break
- Drop Point
- Completed Dozer Line
- H - Completed Hand Line
- R - Completed Road as Line
- Retardant Drop
- Fire Edge
- Contained Line

							A1
			B1	B2	B3	B4	
		C1	C2	C3	C4	C5	
	D1	D2	D3	D4	D5	D6	D7
E1	E2	E3	E4	E5	E6	E7	E8
F1	F2	F3	F4	F5	F6	F7	
	G1	G2	G3	G4			

B1

1:24,000 NAD83 UTM 11N

0 1,000 2,000 4,000 Feet

120°15'W 120°12'W 38°51'N

Twin Dip
Wrights Dip
Sling 1
Sling 2
Blue 3
Helispot 1
Helispot 2
Helispot 3
Helispot 4
Helispot 5
Helispot 6
Helispot 7
Helispot 8
Helispot 9
Helispot 10
Helispot 11
Helispot 12
Helispot 13
Helispot 14
Helispot 15
Helispot 16
Helispot 17
Helispot 18
Helispot 19
Helispot 20
Helispot 21
Helispot 22
Helispot 23
Helispot 24
Helispot 25
Helispot 26
Helispot 27
Helispot 28
Helispot 29
Helispot 30
Helispot 31
Helispot 32
Helispot 33
Helispot 34
Helispot 35
Helispot 36
Helispot 37
Helispot 38
Helispot 39
Helispot 40

Prepared by: CAIIMT12 9/17/2021 01:49

IAP
Caldor
CA-ENF-24030
09/17/21

CALIFORNIA FIRE INCIDENT MANAGEMENT TEAM 12
"Adapt...Improvise...and Overcome"

- Other Property
- Value at Risk
- Fire Station
- Bridge
- Water Source
- H - Completed Hand Line
- R - Completed Road as Line
- H - Planned Hand Line
- Fire Edge
- Contained Line

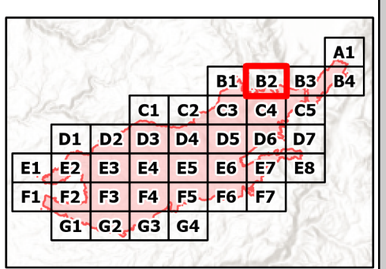

B2

1:24,000 NAD83 UTM 11N

0 1,000 2,000 4,000 Feet

120°9'W 120°6'W 38°51'N

Div M

Weather Lake
Lake Le Conte
Lake Aloha
Grass Lake
Glen Alpine Creek
Lily Lake
Jabu Lake
Lake Lucille
Lost Lake
Triangle Lake
Angora Lakes
American Lake
Waca Lake
Channel Lake
Lake of the Woods
Desolation Lake
Pyramid Lake
Frata Lake
Ropi Lake
Osma Lake
Pitt Lake
Avalanche Lake
Tamarack Lake
Cagwin Lake
Ralston Lake
Upper Echo Lake
Saucer Lake
Cup Lake
Pyramid Creek

GLEN ALPINE
GRASS LAKE TRAIL
MARGERY TRAIL
ALOHA
ALOHA DESOLATION
PACIFIC CREST NATIONAL SCENIC TRAIL
TAMARACK LAKE TRAIL
TRIANGLE LAKE TRAIL
TRIANGLE LATERAL TRAIL
PCT RALSTON-7800 LAKE SPUR
LAKE OF THE WOODS
RALSTON PEAK
MT. RALSTON
ANGORA LAKE TRAIL
12N16
T12N R16E
T11N R16E
T12N R17E
T11N R17E

Prepared by: CAIIMT12 9/17/2021 01:49

IAP
Caldor
CA-ENF-24030
09/17/21

CALIFORNIA FIRE INCIDENT MANAGEMENT TEAM 12
"Adapt...Improvise...and Overcome"

- Pump
- Helispot
- Sling Site
- Division Break
- Drop Point
- Fire Station
- Bridge
- Retardant in Avoidance Area
- Mobile Weather Unit
- Water Source
- Completed Dozer Line
- Completed Fuel Break
- H - Completed Hand Line
- M - Completed Mixed Construction Line
- R - Completed Road as Line
- Access or Improved Road
- Repair Line
- Road Repair
- Retardant Drop
- Contained Line

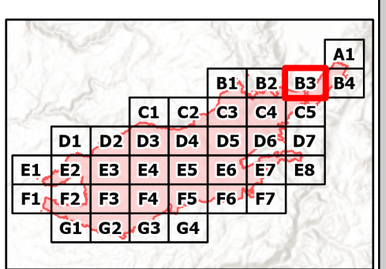

B3

1:24,000 NAD83 UTM 11N

0 1,000 2,000 4,000 Feet

120°3'W 120°W 38°51'N

Baron RWBC1

Old Dump

Sling 8

Angora Creek
Angora Lakes
Upper Truckee River
Trout Creek
Saxon Creek
Lower Echo Lake
South Fork American River

US-Hwy 50
State Hwy 89
Luther Pass Rd
US-50E

T12N R17E
T12N R18E
T11N R17E
T11N R18E

Prepared by: CAIIMT12 9/17/2021 01:49

IAP
Caldor
CA-ENF-24030
09/17/21

CALIFORNIA FIRE INCIDENT MANAGEMENT TEAM 12
"Adapt...Improvise...and Overcome"

- Dip Site
- Helispot
- Sling Site
- Unimproved Landing Area
- Drop Point
- Bridge
- Retardant in Avoidance Area
- Completed Dozer Line
- H - Completed Hand Line
- R - Completed Road as Line
- Repair Line
- Road Repair
- Contained Line

				B1	B2	B3	A1 B4
		C1	C2	C3	C4	C5	
	D1	D2	D3	D4	D5	D6	D7
E1	E2	E3	E4	E5	E6	E7	E8
F1	F2	F3	F4	F5	F6	F7	
	G1	G2	G3	G4			

B4

1:24,000 NAD83 UTM 11N

0 1,000 2,000 4,000 Feet

119°57'W 119°54'W 38°51'N

Star Dip
Cold Creek
Star Lake
Trimmer
Sling 10
7
70
T12N R19E
T11N R19E
T12N R18E
T11N R18E
CORRAL TRAIL
CRYSTAL SPRING TRAIL
SIERRA SIDEWINDER
1201
12N01D
ARMSTRONG CONNECTOR
Trout Creek
TAHOE RIM TRAIL
ARMSTRONG PASS TRAIL
HORSE MEADOWS TRAIL
HORSE MEADOWS ROAD 31051
HORSE MEADOW SPUR B 31051B
Willow Creek
Saxon Creek
SAXON TRAIL

Prepared by: CAIIMT12 9/17/2021 01:49

IAP
Caldor
CA-ENF-24030
09/17/21

CALIFORNIA FIRE INCIDENT MANAGEMENT TEAM 12
"Adapt...Improvise...and Overcome"

- Dip Site
- Completed Dozer Line
- Completed Fuel Break
- H - Completed Hand Line
- R - Completed Road as Line
- Road Repair
- Contained Line

				B1	B2	B3	A1 B4
		C1	C2	C3	C4	C5	
	D1	D2	D3	D4	D5	D6	D7
E1	E2	E3	E4	E5	E6	E7	E8
F1	F2	F3	F4	F5	F6	F7	
	G1	G2	G3	G4			

C1

1:24,000 NAD83 UTM 11N

0 1,000 2,000 4,000 Feet

120°24'W

38°48'N

Div G

Riverton Dip

Ice House Reservoir

South Fork Silver Creek

Peavine Creek

Bull Creek

El Dorado Ditch

Mill Creek

Fry Creek

PEAVINE RIDGE RD

ICE HOUSE RD

GRANITE SPRINGS RD

WEBBER MILL RD

PONY EXPRESS

HIKING TRL

US Hwy 50

Hwy 50

SILVER-CHICKEN-1-1NY03A

TURQUOISE-CR

ANDESITE

1-1N94

1-1N14

SPRING CHICKEN HAWK 1-1N55B

PEAVINE-SOUTH-1-1N25

PEAVINE RIDGE-1-1N55

ICE HOUSE-ROAD-E-D-1-47

SILVER-SIDES-1-1N41

GRANITE SPRINGS-1-1N09

GRANITE-VIEW-1-1NY14A

PHANTOM-1-1N42D

WEST-WHITE-HALL-1-7N12C

WEBBER-MIL-1-1N38

WEBBER WEB-1-1N38B

WEBBER FOOT-1-1N38C

R-WONT-1-1N38E

FRY-1-1N38D

WEBBER-BROWNS 1-1N38G

T-1-1N R14E

PIT-1-CAMP-1-1N04B

SMUDY-YARD 1-1N04

KOLDEAN 1-7N12A

IAP
Caldor
CA-ENF-24030
09/17/21

- Pump
- Water Tank
- Dip Site
- Helispot
- Branch Break
- Gate
- Mobile Weather Unit
- Internet Access
- Repeater
- Water Source
- Completed Dozer Line
- Completed Fuel Break
- H - Completed Hand Line
- R - Completed Road as Line
- Contained Line

				B1	B2	B3	B4
		C1	C2	C3	C4	C5	
	D1	D2	D3	D4	D5	D6	D7
E1	E2	E3	E4	E5	E6	E7	E8
F1	F2	F3	F4	F5	F6	F7	
	G1	G2	G3	G4			

C2

1:24,000 NAD83 UTM 11N

0 1,000 2,000 4,000 Feet

120°21'W 120°18'W 38°48'N

Ice House Reservoir
PENANSULA-1-1N41A
SILVERSIDES-1-1N41
EAST-PEAVINE-1-1N24
Peavine Creek
PEAVINE-CREEK-SPUR-1-1N49D
PEAVINE-CREEK-1-1N49
PHANTOM-1-1N42D
GRANITE-SPRINGS-1-1N99
GRANITE-PEAVINE-1-1N49A
SUGAR-LOAF-1-1N42
GRNT-SUGAR-SPUR
1-1N42A
WEBBER-MILL-1-1N38
T11N R14E
T11N R15E
WEADOW-ROCK-11N24C
WINDMILLER-TIE-1-2N25
South Fork Silver Creek
1-1N24YE
WINDMILLER-EAST-1-2N25B
SILVER-MEADOW-1-1N37G
WRIGHTS LAKE RD
Lyons Creek
BARRATTS-RIDGE-1-1N34A
ATHERTON-FLAT-EAST-1-1N34
ATHERTON-TIE
1-1N99A
LINE-CORRIDOR-DOZER-1-1N99
1-1N26
ATHERTON-FLAT-WEST-1-1N29A
ROOST-TREE-1-1N99F
SLUMP-SPUR-11N99F1
CMD 104
Sugarloaf
SKBC1
SUGAR-RD-1-1N99G
SUGARLOAF PEAK
GRANITE SPRINGS RD
WEBER MILL RD
PONY EXPRESS
GRNT-SPR RD
SCHOOL RD
WILDWOOD WAY
PINECONE DR
REDWING DR
LARCH LN
SEE PEE CT
RIVERSIDE
DUMP R
US-50E
US Hwy 50
Hwy 50
SILVER-FORK-1-1N40

Prepared by: CAIIMT12 9/17/2021 01:49

IAP
Caldor
CA-ENF-24030
09/17/21

CALIFORNIA FIRE INCIDENT MANAGEMENT TEAM 12
"Adapt...Improvise...and Overcome"

- Pump
- Dip Site
- Helispot
- Drop Point
- Retardant in Avoidance Area
- Completed Dozer Line
- H - Completed Hand Line
- M - Completed Mixed Construction Line
- R - Completed Road as Line
- Access or Improved Road
- Retardant Drop
- Fire Edge
- Contained Line

				B1	B2	B3	A1 B4
		C1	C2	C3	C4	C5	
	D1	D2	D3	D4	D5	D6	D7
E1	E2	E3	E4	E5	E6	E7	E8
F1	F2	F3	F4	F5	F6	F7	
	G1	G2	G3	G4			

C3

1:24,000 NAD83 UTM 11N

0 1,000 2,000 4,000 Feet

120°15'W 120°12'W 38°48'N

Forni Dip (elev. 7665')

Prepared by: CAIIMT12 9/17/2021

IAP
Caldor
CA-ENF-24030
09/17/21

CALIFORNIA FIRE INCIDENT MANAGEMENT TEAM 12
"Adapt...Improvise...and Overcome"

- Other Property
- Pump
- Water Tank
- Dip Site
- Helispot
- Sling Site
- Drop Point
- Camp
- Staging Area
- Other
- Bridge
- Mobile Weather Unit
- Water Source
- Completed Dozer Line
- H - Completed Hand Line
- M - Completed Mixed Construction Line
- R - Completed Road as Line
- Access or Improved Road
- Repair Line
- Road Repair
- Fire Edge

			B1	B2	B3	B4	A1
		C1	C2	C3	C4	C5	
	D1	D2	D3	D4	D5	D6	D7
E1	E2	E3	E4	E5	E6	E7	E8
F1	F2	F3	F4	F5	F6	F7	
	G1	G2	G3	G4			

C4

1:24,000 NAD83 UTM 11N

0 1,000 2,000 4,000 Feet

120°9'W 120°6'W 38°48'N

Forni Dip (elev. 7665')
IRAWS 52 TT431
Sierra Staging
PP Spike
Sling 4

Prepared by: CAIIMT12 9/17/2021

IAP
Caldor
CA-ENF-24030
09/17/21

CALIFORNIA FIRE INCIDENT MANAGEMENT TEAM 12
"Adapt...Improvise...and Overcome"

- Pump
- Sling Site
- Division Break
- Drop Point
- Camp
- Hot Spot - Spot Fire
- Other
- Bridge
- Retardant in Avoidance Area
- Repeater
- Completed Dozer Line
- Completed Hand Line
- Completed Road as Line
- Road Repair
- Retardant Drop
- Fire Edge
- Contained Line

				B1	B2	B3	A1 B4
		C1	C2	C3	C4	C5	
D1	D2	D3	D4	D5	D6	D7	
E1	E2	E3	E4	E5	E6	E7	E8
F1	F2	F3	F4	F5	F6	F7	
	G1	G2	G3	G4			

C5

1:24,000 NAD83 UTM 11N

0 1,000 2,000 4,000 Feet

120°3'W 120°W 38°48'N

Adventure Mountain Cargo Site

CMD 116 Scout Peak CMD 93

PP Spike

Sling 6

Christmas Valley Rd

State Hwy 89

Luther Pass Rd

US-50E US Hwy 50

South Fork American River

Lake Audrian

Upper Truckee River

Elbert Lake

Grass Lake Creek

Big Meadow Creek

T11N R17E T11N R18E

Prepared by: CAIIMT12 9/17/2021

IAP
Caldor
CA-ENF-24030
09/17/21

CALIFORNIA FIRE INCIDENT MANAGEMENT TEAM 12
"Adapt...Improvise...and Overcome"

- Dip Site
- Mobile Weather Unit
- Water Source
- Completed Dozer Line
- H - Completed Hand Line
- R - Completed Road as Line
- Contained Line

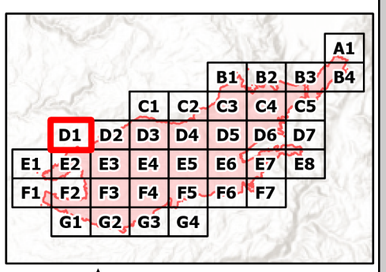

D1

1:24,000 NAD83 UTM 11N

0 1,000 2,000 4,000 Feet

120°36'W 120°33'W 38°45'N

14 Mile Tunnel
CF Portable 27 TR113
Jenkinson Dip
Sly Park Main Boat Launch
Sly Park - Stonebreaker Boat Launch
Jenkinson Lake
North Fork Weber Creek
South Fork Weber Creek
North Fork Clear Creek
Clear Creek
Sly Park Creek
El Dorado Ditch
BADGER HILL ROAD EL-D-8038
BLAIR RD EL-D-122
IOWA CANYON 11-1-NY-04
PONY EXPRESS EL-D-25
US-50E
US-50W
FOREBAY EL-D-1680
STARKS GRADE EL-D-87
SLY PARK ROAD EL-D-90
EL-D-88 EL-D-88
T11N R12E
T10N R12E
T11N R13E
T10N R13E

Prepared by: CAIIMT12 9/17/2021

IAP
Caldor
CA-ENF-24030
09/17/21

- Pump
- Water Tank
- Helispot
- Division Break
- Drop Point
- Water Source
- Completed Dozer Line
- Completed Fuel Break
- Completed Hand Line
- Completed Road as Line
- Access or Improved Road
- Contained Line

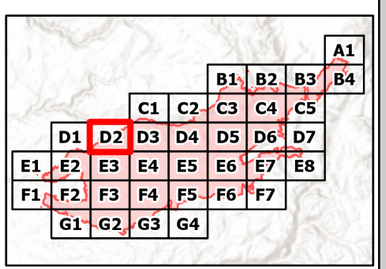

D2

1:24,000 NAD83 UTM 11N

0 1,000 2,000 4,000 Feet

120°30'W 120°27'W 38°45'N

Old Carson at Bridge

Sly Park - Stonebreaker Boat Launch

Jenkinson Lake

US-50E

PEAVINE RIDGE-SOUTH-11N55/US-50W

ELDORADO DITCH ACCESS-11NY02

1-1NY02A

10N40G

HAZEL CREEK NORTH-10N54

ESMERALDA BY-PASS-11NY07

RUBICON CREEK-10N40

ROCK CRUSHER-10N40V

CAMP 10N40U

SLY PARK CREEK-11N67

BONNETT-10N55

STONEBREAKER-10N55F

10N55H

RIDGE SPUR

BONNETT-10N53

MORMON EMIGRANT TRAIL-10N50

BALTIC CREEKSIDE-10N62

CAMP BONNETT 10N55T

BONNETT-EAST-10N55A

DIAMOND SLICE-10N59D

SNOW MILL 10N59

HUMAN MILL-10N45

NORTH SLY PARK CREEK-10N49

PARALLEL 10NY25

NIGHTINGALE-10N56

GIRARD MILL ROAD-10N51

BREAKER 10N65

10N65D

OGILBY CANYON 10N51B

ELD-88-ELD-88

T11N R13E / T10N R13E

T11N R14E / T10N R14E

Hwy-50

El Dorado Ditch

Esmeralda Creek

Hazel Creek

Camp Creek

Baltic Creek

Sly Park Creek

North Sly Park Creek

Stonebreaker Creek

Diamond Creek

Prepared by: CAIIMT12 9/17/2021

IAP
Caldor
CA-ENF-24030
09/17/21

CALIFORNIA FIRE INCIDENT MANAGEMENT TEAM 12
"Adapt...Improvise...and Overcome"

- P — Pump
- Completed Dozer Line
- H - Completed Hand Line
- R - Completed Road as Line
- Access or Improved Road
- Contained Line

D3

1:24,000 NAD83 UTM 11N

0 1,000 2,000 4,000 Feet

120°24'W

120°21'W

38°45'N

38°54'N

Hwy 50

US HWY 50

El Dorado Ditch

Plum Creek

Bull Creek

South Fork American River

Alder Creek

North Sly Park Creek

Sly Park Creek

West Fork Plum Creek

Mill Creek

T11N R14E
T10N R14E

T11N R14E
T11N R15E

T10N R14E
T10N R15E

Prepared by: CAIIMT12 9/17/2021

IAP
Caldor
CA-ENF-24030
09/17/21

CALIFORNIA FIRE INCIDENT MANAGEMENT TEAM 12
"Adapt...Improvise...and Overcome"

- Completed Dozer Line
- Completed Road as Line
- Contained Line

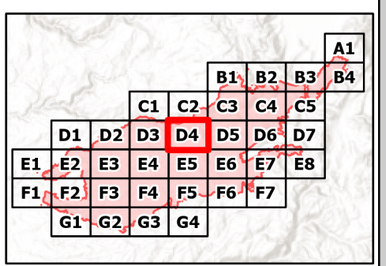

D4

1:24,000 NAD83 UTM 11N

0 1,000 2,000 4,000 Feet

120°21'W 120°18'W 38°45'N

T11N R14E T11N R15E T11N R16E T10N R15E T10N R16E

US Hwy 50 Hwy 50 50 30 MILE STONE

PONY EXPRESS WEBER MILL RD WEBBER MILL 11N38 WILDWOOD WAY SILVER FORK 11N40 SILVER FORK RD

South Fork American River Silver Fork American River El Dorado Ditch El Dorado Ditch

ALDER CREEK 11N46 ALDER CREEK SPUR EAST 11N46D ALDER RIDGE LOOKOUT 10N35 ALDER CREEK 11W46

10N31 FOREST SVC RD 10N47 FOREST SVC RD 10N52 10N15 RIDGE TOP 10N15 10N36 FOREST SVC RD

MIDDLE BEANVILLE CREEK 10N31 BEANVILLE CREEK 10N31A LITTLE BEAN 10N32A SOUTH BEANVILLE CREEK 10N32 BEANVILLE CREEK 10N32

CHINA FLAT NORTH 11NY09 CHINA FLAT 11NY09 CHINA BEAN TIE SLOPE 11NY09A BIG BEAN 10NY16

EAGLE 11N18C EAGLE ROCK 11W18C Middle Creek RAT CASTLE 10NY14 BALD MOUNTAIN 11N18 GIRARD CREEK WEST 10N27

CARPENTER 11N47A CARPENTER NORTH 10N08 CARPENTER TIE 10N36 CARPENTER CREEK 10N47 HALF WAY UP 10N08A HALF WAY UP 10N08 PETRIFIED WOOD 10N09 NORTH CREEK 10N34 OSO SPRING 10N33 UPPER BEANVILLE 10N32B GIRARD CREEK WEST 10N27

Carpenter Creek Alder Creek Beanville Creek North Creek

UPPER BULL CREEK 10N40B LIGHTNING CREEK 10N40 CANYON 10N43 BUZZ DUFFY 10N42

T11N R15E T10N R15E

IAP
Caldor
CA-ENF-24030
09/17/21

CALIFORNIA FIRE INCIDENT MANAGEMENT TEAM 12
"Adapt...Improvise...and Overcome"

- Mobile Weather Unit
- Completed Dozer Line
- Completed Hand Line
- Road Repair
- Fire Edge

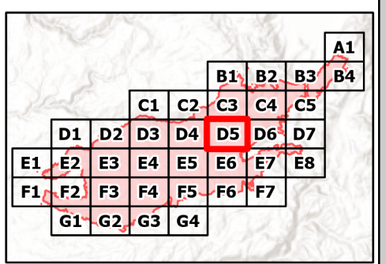

D5

1:24,000 NAD83 UTM 11N

0 1,000 2,000 4,000 Feet

120°15'W 120°12'W 38°45'N

T11N R16E
T10N R15E
T10N R16E

Owens Camp
OWNC1

Middle Creek
Silver Fork American River
Girard Creek
Packsaddle Pass
Station Creek

EAGLE-1-1N18
BALD-MOUNTAIN-1-1N18
BALD MTN-SPUR 4WD-10N21A
EAST-BALD-MOUNTAIN-10N22
PANORAMA-1-1N21
BALD-CREEK-10NY03
CHOKE-CHERRY 10NY04E
ROCKY-ROAD-10NY05
10NY04
WEST-LONG-CANYON-1-1N29
LONG-CANYON-4WD-10N21
MIDDLE-LONG-CANYON
UPPER-LONG-CANYON-10NY06
NORTH-SHANTY SPUR-1-1N23E
CODY-1-1N23
SCOTTS CREEK 10N26
SPUR-SUMMIT-11N23M
OWENSCAMP LOOP 10N25
SPUR-10N25C
TREE-BANKERS 10NY30
BARK-SHANTY-10N24
MIDDLE-SPUR-1-1N23
SHANTY-CANYON-10N93
INTERSECTION-10N14G
MURPHY-1-10N93J
BLOWDOWN 10NY-1-1
SILVER-FORK-1-1N40
GIRARD-CREEK-HELLS-DELIGHT-10N28
GIRARD-CREEK-10N28A
GIRARD-CREEK-HELLS-DELIGHT-10N28 WEST
GODY-SUMMIT-1-1N23
MULE-CANYON-10N14
SOUTH-MULE 10N14E

PACK SADDLE PASS RD
PACK SADDL PASS RD
PACK SDDL RD
PACK SADDLE RD
PACK SADDLE PASS
PC PS RD
CODY MEADOWS RD
NORTH SHANTY 4WD TRAIL
BALD MTN SPUR 4WD TRAIL
LONG CANYON 4WD TRAIL
11N18 FOREST SVC RD
10N25 FOREST SVC RD
10N24 FOREST SVC RD
10N24 F SV RD
11N29Y4FR SV RD
10N25 F SV RD
1N18 F SV RD
SILVER FORK RD
SILVER FORK R

Prepared by: CAIIMT12 9/17/2021 01:51

IAP
Caldor
CA-ENF-24030
09/17/21

- Other Property
- Pump
- Water Tank
- Check Point
- Dip Site
- Helispot
- Drop Point
- Hot Spot - Spot Fire
- Value at Risk
- Other
- Completed Dozer Line
- H - Completed Hand Line
- M - Completed Mixed Construction Line
- R - Completed Road as Line
- H - Planned Hand Line
- Road Repair
- Retardant Drop
- Fire Edge
- Contained Line

				B1	B2	B3	A1 B4
		C1	C2	C3	C4	C5	
	D1	D2	D3	D4	D5	D6	D7
E1	E2	E3	E4	E5	E6	E7	E8
F1	F2	F3	F4	F5	F6	F7	
	G1	G2	G3	G4			

D6

1:24,000 NAD83 UTM 11N

0 1,000 2,000 4,000 Feet

120°9'W 120°6'W 38°45'N

Cody Dip
Cody Check 7300'
Castle Dip
Margaret Dip
SCHNEIDER CAMP
BUCK PASTURE
LAKE MARGARET
SAYLES CANYON
Cody Lake
Lake Margaret
Station Creek
Cody Creek
Strawberry Creek
Caples Creek
CODY SUMMIT 1-1N23
MULEY DRAW-10N26A
SQUIRTS CREEK-10N26
CODY MEADOWS RD
CODY MEADOW RD
CODY CREEK LOOP
CODY SPUR-EAST-1-1N36A
STRAWBERRY-TWIN LAKES-1-1N19
SPUR BEE-2-WIDOW-10N13B
SHORTCAKE SPUR-10N13C
STRAWBERRY-SPUR-10N13
STRAWBERRY SNOWMOBILE
STRAWBERRY WIDRANCH
WEST-CODY-4X4-10N04
MURPHY-H-10N93H
SHANTY-CAMYON-10N93
MURPHY-1-10N93I
MULE-CAMYON-10N14
MULE-RIDGE-SPUR-10N14C
PACK SADDLE RD
T11N R16E
T11N R17E
T10N R16E
T10N R17E

Prepared by: CAIIMT12 9/17/2021 01:51

IAP
Caldor
CA-ENF-24030
09/17/21

- Pump
- Water Tank
- Dip Site
- Drop Point
- Other
- Retardant in Avoidance Area
- Completed Dozer Line
- H - Completed Hand Line
- M - Completed Mixed Construction Line
- R - Completed Road as Line
- Fire Edge
- Contained Line

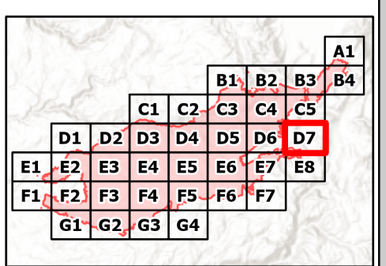

D7

1:24,000 NAD83 UTM 11N

0 1,000 2,000 4,000 Feet

120°3'W 120°W 38°45'N

Div Q

Dardanelles Dip (elev. 7900')

SAYLES CANYON
T11N R17E T10N R17E
T11N R17E T10N R18E
T11N R17E T11N R18E
T11N R18E T10N R18E
DARDANELLES TRAIL
MEISS MEADOW-ROUND LAKE TRAIL
Dardanelles Lake
TRT ROUND LAKE SPUR
Round Lake
Four Lakes
Showers Lake
TAHOE RIM TRAIL
PACIFIC CREST NATIONAL SCENIC TRAIL
Meiss Lake
Crater Lake
Upper Truckee River
Strawberry Creek
STRAWBERRY CAMP TRAIL
LITTLE ROUND TOP
SCHNEIDER CAMP 4WD 10N13
SCHNEIDER CAMP
SCHNEIDER CORRAL
SCHNEIDER CAMP 4WD ALP-1641
SHORTCAKE SPUR 10N13C

Prepared by: CAIIMT12 9/17/2021 01:51

IAP
Caldor
CA-ENF-24030
09/17/21

CALIFORNIA FIRE INCIDENT MANAGEMENT TEAM 12
"Adapt...Improvise...and Overcome"

- Check Point
- Completed Dozer Line
- H - Completed Hand Line
- R - Completed Road as Line
- Contained Line

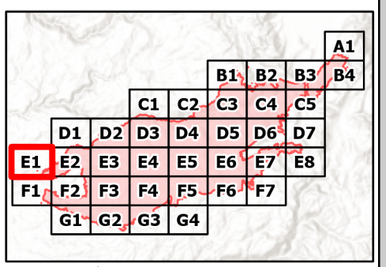

E1

1:24,000 NAD83 UTM 11N

0 1,000 2,000 4,000 Feet

120°42'W 120°39'W 38°42'N

Div D

Prepared by: CAIIMT12 9/17/2021 01:51

IAP
Caldor
CA-ENF-24030
09/17/21

CALIFORNIA FIRE INCIDENT MANAGEMENT TEAM 12
"Adapt...Improvise...and Overcome"

- Aerial Hazard
- Division Break
- Completed Dozer Line
- Completed Fuel Break
- H - Completed Hand Line
- M - Completed Mixed Construction Line
- R - Completed Road as Line
- Retardant Drop
- Contained Line

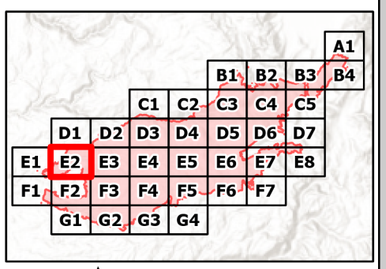

E2

1:24,000 NAD83 UTM 11N

0 1,000 2,000 4,000 Feet

120°36'W 120°33'W 38°42'N

Wires Crossing Camp Creek

Prepared by: CAIIMT12 9/17/2021 01:51

IAP

Caldor

CA-ENF-24030

09/17/21

CALIFORNIA FIRE INCIDENT MANAGEMENT TEAM 12

"Adapt...Improvise...and Overcome"

Contained Line

E3

1:24,000 NAD83 UTM 11N

0 1,000 2,000 4,000 Feet

120°30'W 120°27'W 38°42'N

Prepared by: CAIIMT12 9/17/2021 01:51

IAP

Caldor

CA-ENF-24030

09/17/21

CALIFORNIA FIRE INCIDENT MANAGEMENT TEAM 12

"Adapt...Improvise...and Overcome"

E4

1:24,000 NAD83 UTM 11N

0 1,000 2,000 4,000 Feet

120°24'W 120°21'W

38°42'N

Prepared by: CAIIMT12 9/17/2021

IAP

Caldor

CA-ENF-24030

09/17/21



E5

1:24,000 NAD83 UTM 11N

0 1,000 2,000 4,000 Feet

120°21'W

120°18'W

38°42'N

38°42'N

CARPENTER TIE 10N36

10N36 FOREST SVC RD

HALF-WAY-UP-10N08

PETRIFIED WOOD 10N09

North Creek

11N47 FOREST SVC RD

SWITCHEROO 10N27B

NORTH CREEK 10N34

SNOWSHOE SWITCHBACKS 10N34

10N34 FOREST SVC RD

MARTIN CREEK 10N27

10NY19

BEAR SCARE 10NY17

10N39 FOREST SVC RD

MILL CREEK LIGHT CANYON 10N42

10N43

BUZZ DUFFY 10NY26

LIGHT CANYON RIDGE 10NY26F

HOUTS 10N44

HOUTS FORK NORTH 10N44A

OLD IRON MT NE EAST 10N50A

HOUTS BAYOU 10N44B

ALDER TIE

MILL BYPASS 10N62

ALDER TRIBUTARY 11N47

CARPENTER CREEK 11N47

NORTH HORN 11N47D

ALDER SPLIT UPPER 11N46J

LOWER ALDER SPLIT 11N46H

ALDER CREEK 11N46

ALDER END 11N46E

MORRISON 10N39

MORRISON CUT OFF 10N39D

SNAKE FENCE 10N90

IRON MOUNTAIN RD

SOUTH SMITH 10N87B

DENNIS 10N46

SMITHS 10N87

10N63

MORMON EMIGRANT TRAIL 10N50

NORTH CAMP WEST 09N52

UPPER CAMP CREEK 10N47

Camp Creek

LOWER CAMP CREEK 10N47B

BALTIC RIDGE 4WD 10N46M

ROCKY POINT 09N30N

LOWER BALTIC 09N27

PARALLEL WEISS 09N01

NORTH CAMP EAST 09N19

RIDGE TIE TYE THRU 09N36

BUCKSKIN JOE

BUCKSKIN JOE TREE 10N85

JIM 10N84

10N50C

RIDGE TIE 09N28

BROWN ROCK 10NY02

BOUNDARY 09N30V

LEFT OUT 10N46D

T10N R15E

T9N R15E

Prepared by: CAIIMT12 9/17/2021

IAP
Caldor
CA-ENF-24030
09/17/21

CALIFORNIA FIRE INCIDENT MANAGEMENT TEAM 12
"Adapt...Improvise...and Overcome"

- Drop Point
- Other
- Completed Dozer Line
- H - Completed Hand Line
- R - Completed Road as Line
- Fire Edge

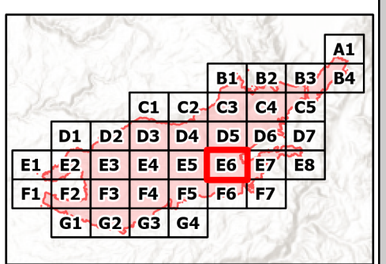

E6

1:24,000 NAD83 UTM 11N

0 1,000 2,000 4,000 Feet

120°15'W 120°12'W 38°42'N

Prepared by: CAIIMT12 9/17/2021

IAP
Caldor
CA-ENF-24030
09/17/21

CALIFORNIA FIRE INCIDENT MANAGEMENT TEAM 12
"Adapt...Improvise...and Overcome"

- Other Property
- Pump
- Water Tank
- Dip Site
- Helispot
- Sling Site
- Drop Point
- Mobile Weather Unit
- Completed Dozer Line
- Completed Fuel Break
- H - Completed Hand Line
- R - Completed Road as Line
- Access or Improved Road
- Retardant Drop
- Fire Edge
- Contained Line

			B1	B2	B3	B4	A1
		C1	C2	C3	C4	C5	
	D1	D2	D3	D4	D5	D6	D7
E1	E2	E3	E4	E5	E6	E7	E8
F1	F2	F3	F4	F5	F6	F7	
	G1	G2	G3	G4			

E7

1:24,000 NAD83 UTM 11N

0 1,000 2,000 4,000 Feet

120°9'W 120°6'W 38°42'N

Convict Sling
IRAWS 57
TT436
HWY-88-CA-88
State Hwy 88
SILVER-FORK-4WD-10N16A
WEST-MARTIN-MEADOW-10N16
KIRKWOOD-MEADOWS-10N10
SILVER-LAKE-JAMA-222
Keys Rd
Caples Creek
Kirkwood Lake
Kirkwood Creek
Silver Fork American River
Oyster Lake
Silver Lake
T10N R16E
T10N R17E
T9N R16E
T9N R17E

Prepared by: CAIIMT12 9/17/2021

IAP
Caldor
CA-ENF-24030
09/17/21

- Other Property
- Pump
- Water Tank
- Dip Site
- Helispot
- Division Break
- Drop Point
- Other
- Retardant in Avoidance Area
- Repeater
- Completed Dozer Line
- Completed Road as Line
- Contained Line

			B1	B2	B3	B4	A1
		C1	C2	C3	C4	C5	
	D1	D2	D3	D4	D5	D6	D7
E1	E2	E3	E4	E5	E6	E7	E8
F1	F2	F3	F4	F5	F6	F7	
	G1	G2	G3	G4			

E8

1:24,000 NAD83 UTM 11N

0 1,000 2,000 4,000 Feet

120°3'W 120°W 38°42'N

Caples Dip

Caples Lake

Red Lake

Frog Lake

Woods Lake

Winnemucca Lake

Round Top Lake

Emigrant Lake

Kirkwood Creek

Caples Creek

Red Lake Creek

State Hwy 88

HWY 88

WOODS LAKE 1ON01

WOODS LAKE ALP 122

1ON01B

RED LAKE ROAD 31-14/A

KIRKWOOD MEADOWS

CMD 113
Kirkwood Mtn
CMD 67

T10N R17E
T9N R17E

T10N R18E
T9N R18E

PACIFIC CREST NATIONAL SCENIC TRAIL

WILDERNESS BOUNDARY

CARSON EMIGRANT N.R.T.

Prepared by: CAIIMT12 9/17/2021

IAP
Caldor
CA-ENF-24030
09/17/21

CALIFORNIA FIRE INCIDENT MANAGEMENT TEAM 12
"Adapt...Improvise...and Overcome"

- Check Point
- Drop Point
- Completed Dozer Line
- H - Completed Hand Line
- R - Completed Road as Line
- Retardant Drop
- Contained Line

							A1
				B1	B2	B3	B4
		C1	C2	C3	C4	C5	
	D1	D2	D3	D4	D5	D6	D7
E1	E2	E3	E4	E5	E6	E7	E8
F1	F2	F3	F4	F5	F6	F7	
	G1	G2	G3	G4			

F1

1:24,000 NAD83 UTM 11N

0 1,000 2,000 4,000 Feet

120°42'W 120°39'W 38°39'N

Grand Check

Camp Creek

North Fork Extension Ditch

HAPPY VALLEY RD-ELD=80

MT AUKUM RD-ELD=78

BUCKS BAR RD-ELD=59

GRIZZLY FLAT RD-ELD=100

North Fork Cosumnes River

Middle Fork Cosumnes River

Perry Creek

Perry Reservoir

T9N R11E

T9N R12E

25

Prepared by: CAIIMT12 9/17/2021

IAP
Caldor
CA-ENF-24030
09/17/21

- Dip Site
- Division Break
- Repeater
- Completed Dozer Line
- H - Completed Hand Line
- R - Completed Road as Line
- Retardant Drop
- Contained Line

							A1
			B1	B2	B3	B4	
		C1	C2	C3	C4	C5	
	D1	D2	D3	D4	D5	D6	D7
E1	E2	E3	E4	E5	E6	E7	E8
F1	F2	F3	F4	F5	F6	F7	
	G1	G2	G3	G4			

F2

1:24,000 NAD83 UTM 11N

0 1,000 2,000 4,000 Feet

120°36'W 120°33'W 38°39'N

Mel Dip
Ridge Dip
Sweeny Dip
CMD 11
Tennessee Creek
North Fork Extension Ditch
North Fork Cosumnes River
Middle Fork Cosumnes River
Steely Fork Cosumnes River
Clear Creek
HAPPY VALLEY-ELD-830
GOSUMNES-MINE-ELD-872
SUNDAY-RIDGE-ELD-879
GRIZZLY-FLAT-RD-E-D-100
DIAMOND-RAILROAD-09N63
CALDOR-ELD-118
ARTIC-09N65
ARTIC-SOUTH-09N65B
STEELY-FORK-COSUMNES-R-09N59
T9N R12E
T9N R13E

Prepared by: CAIIMT12 9/17/2021

IAP
Caldor
CA-ENF-24030
09/17/21

Dip Site

Completed Dozer Line

R - Completed Road as Line

							A1
				B1	B2	B3	B4
		C1	C2	C3	C4	C5	
	D1	D2	D3	D4	D5	D6	D7
E1	E2	E3	E4	E5	E6	E7	E8
F1	F2	F3	F4	F5	F6	F7	
	G1	G2	G3	G4			

F3

1:24,000 NAD83 UTM 11N

0 1,000 2,000 4,000 Feet

120°30'W

120°27'W

38°39'N

Leoni Dip (Caution: zipline)

Prepared by: CAIIMT12 9/17/2021

IAP
Caldor
CA-ENF-24030
09/17/21

CALIFORNIA FIRE INCIDENT MANAGEMENT TEAM 12
"Adapt...Improvise...and Overcome"

- Completed Dozer Line
- Completed Road as Line
- Retardant Drop
- Contained Line

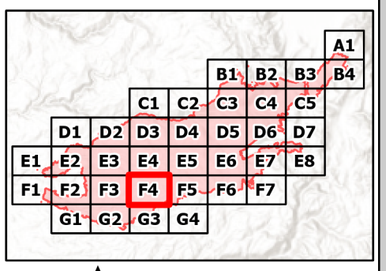

F4

1:24,000 NAD83 UTM 11N

0 1,000 2,000 4,000 Feet

120°24'W 120°21'W

38°36'N

Prepared by: CAIIMT12 9/17/2021

IAP
Caldor
CA-ENF-24030
09/17/21

CALIFORNIA FIRE INCIDENT MANAGEMENT TEAM 12
"Adapt...Improvise...and Overcome"

- Water Tank
- Drop Point
- Mobile Weather Unit
- Repeater
- Completed Dozer Line
- Completed Fuel Break
- H - Completed Hand Line
- R - Completed Road as Line
- Access or Improved Road
- Road Repair
- Retardant Drop
- Contained Line

				B1	B2	B3	A1 B4
		C1	C2	C3	C4	C5	
	D1	D2	D3	D4	D5	D6	D7
E1	E2	E3	E4	E5	E6	E7	E8
F1	F2	F3	F4	F5	F6	F7	
	G1	G2	G3	G4			

F5

1:24,000 NAD83 UTM 11N

0 1,000 2,000 4,000 Feet

120°21'W 120°18'W 38°39'N

CMD 1 Leek Springs
IRAWS 19
TT017

Prepared by: CAIIMT12 9/17/2021

IAP
Caldor
CA-ENF-24030
09/17/21

CALIFORNIA FIRE INCIDENT MANAGEMENT TEAM 12
"Adapt...Improvise...and Overcome"

- Water Tank
- Dip Site
- Branch Break
- Drop Point
- Completed Dozer Line
- Completed Fuel Break
- H - Completed Hand Line
- R - Completed Road as Line
- Retardant Drop
- Fire Edge
- Contained Line

				B1	B2	B3	A1 B4
		C1	C2	C3	C4	C5	
	D1	D2	D3	D4	D5	D6	D7
E1	E2	E3	E4	E5	E6	E7	E8
F1	F2	F3	F4	F5	F6	F7	
	G1	G2	G3	G4			

F6

1:24,000 NAD83 UTM 11N

0 1,000 2,000 4,000 Feet

120°15'W 120°12'W

38°39'N

Cabin Dip (elev. 7583')

Prepared by: CAIIMT12 9/17/2021

IAP
Caldor
CA-ENF-24030
09/17/21

CALIFORNIA FIRE INCIDENT MANAGEMENT TEAM 12
"Adapt...Improvise...and Overcome"

- Other Property
- Dip Site
- Completed Dozer Line
- Completed Fuel Break
- H - Completed Hand Line
- R - Completed Road as Line
- Retardant Drop
- Fire Edge

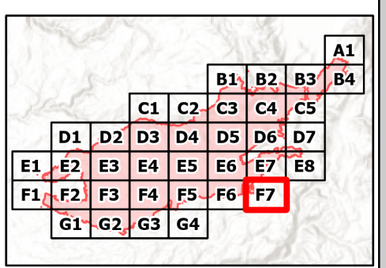

F7

1:24,000 NAD83 UTM 11N

0 1,000 2,000 4,000 Feet

120°9'W 120°6'W 38°39'N

Shealor Dip
Silver Dip
Div R
Shealor Lakes
Silver Lake
Granite Lake
Summit Meadow Lake
Devils Hole Lake
Hidden Lake
Tragedy Creek
Bear River
Silver Fork American River
Mud Lake
North Tragedy Creek
Cole Creek
SHEALOR LAKE
PLASSE RD
TRAGEDY SPRINGS RD
TRGD SPRGS RD
MINKALO
GRANITE LAKE
CANYON CROSSING
TRAGEDY TIE
PORTHOLE GAP 4WD TRAIL
ALLEN CAMP
MUD LAKE 4WD
CARSON EMIGRANT N.R.T.
PARDOES 4WD TRAIL
MUNSON MEADOW
BEEBE LAKE
LONG VALLEY
SILVER LAKE - HORSE CANYON
HWY-88-CA-88
SILVER-SHORE-AMA-221
SILVER-LAKE-AMA-222
PLASSE-AMA-220
MUD-LAKE-4WD-09N04
PARDOES-4WD-09N82
State Hwy 88
88
T9N R16E
T9N R17E

Prepared by: CAIIMT12 9/17/2021

IAP
Caldor
CA-ENF-24030
09/17/21

CALIFORNIA FIRE INCIDENT MANAGEMENT TEAM 12
"Adapt...Improvise...and Overcome"

- Aerial Hazard
- Dip Site
- Division Break
- Mobile Weather Unit
- Completed Dozer Line
- Completed Fuel Break
- H - Completed Hand Line
- R - Completed Road as Line
- Retardant Drop
- Contained Line

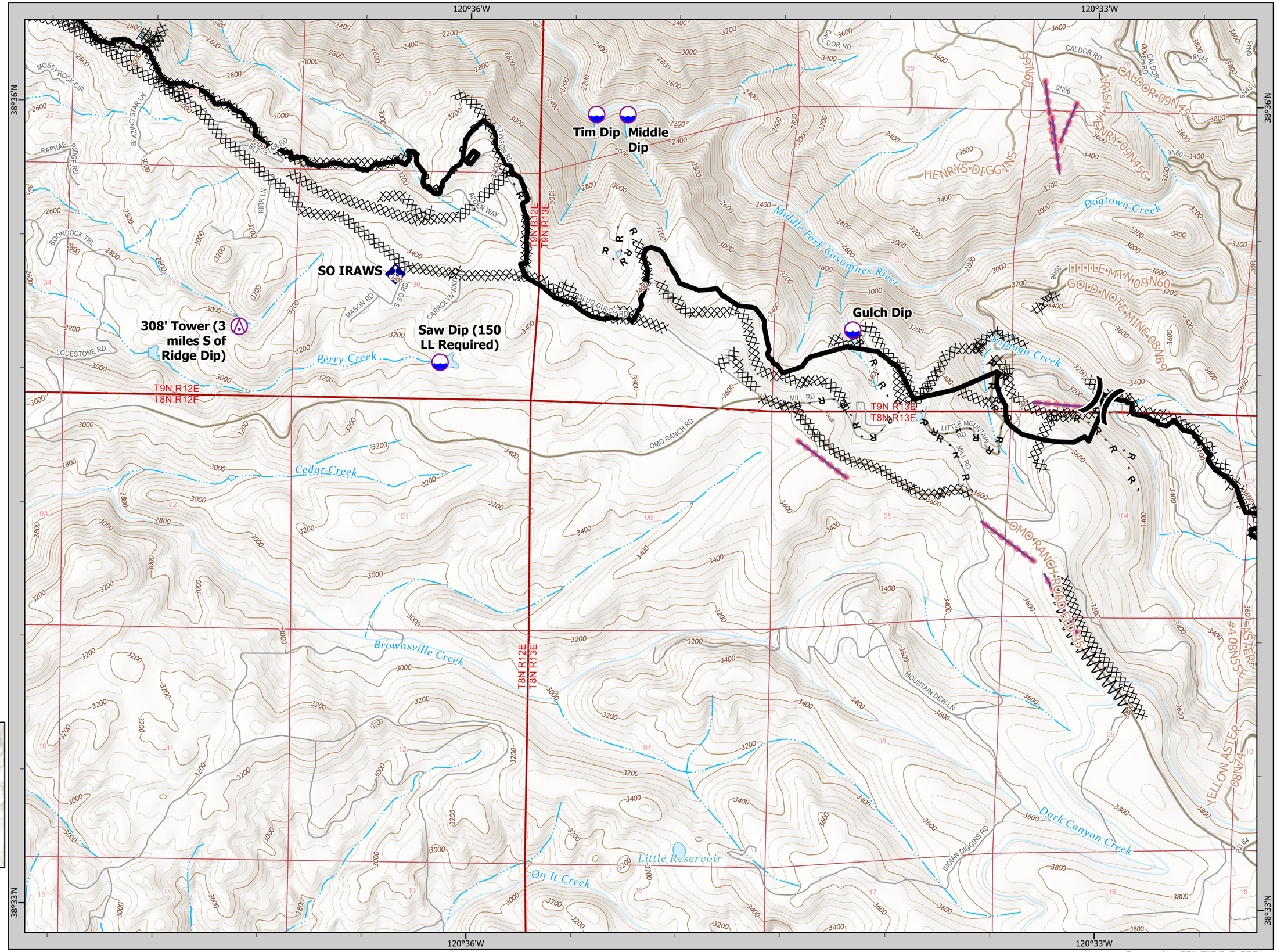

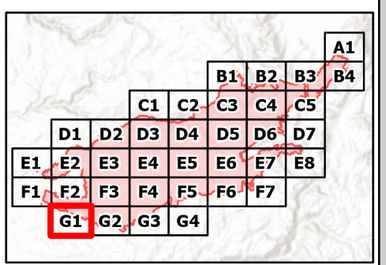

G1

1:24,000 NAD83 UTM 11N

0 1,000 2,000 4,000 Feet

Prepared by: CAIIMT12 9/17/2021

IAP
Caldor
CA-ENF-24030
09/17/21

CALIFORNIA FIRE INCIDENT MANAGEMENT TEAM 12
"Adapt...Improvise...and Overcome"

- Pump
- Drop Point
- Water Source
- Completed Dozer Line
- Completed Fuel Break
- H - Completed Hand Line
- R - Completed Road as Line
- Retardant Drop
- Contained Line

				B1	B2	B3	B4
		C1	C2	C3	C4	C5	A1
	D1	D2	D3	D4	D5	D6	D7
E1	E2	E3	E4	E5	E6	E7	E8
F1	F2	F3	F4	F5	F6	F7	
	G1	G2	G3	G4			

G2

1:24,000 NAD83 UTM 11N

0 1,000 2,000 4,000 Feet

120°30'W 120°27'W 38°36'N 38°33'N

Clear Creek · Dogtown Creek · Middle Dry Creek · Middle Fork Cosumnes River · Sopiago Creek

PLUMMER FORK 09NY16A · LEONI-09N54 · LITTLEMTN-09N60 · CALDOR-09N45 · LITTLE MTN-09N60 · THE TOWN 09NY35 · PLUMMER RIDGE LOOP · UPPER WATER TANK · 09N45D · CAT CREEK 09N17 · NORTH SOUTH 10N83 · ELKINS RIDGE-09N56 · MEYERS RIDGE · 09NY18 · ELKINS FLAT · ELKINS · 09N55 · ELKINS TIMBER · 09NY17 · BIG MOUNTAIN-08N49 · ELKINS GOLD · BIG MTN LOOP · MIDDLE DRY ATV · BIG MTN RR 08N49B · WIEBE · NORTHWEST 08N58D · LOUIS JORDON MINE 08N58 · EASTER #2 08N55C · EASTER #4 08N55E · RUSH 08N604 · YELLOW ASTER 08N74 · OMO RANCH ROAD ELD-35 · DITCH PARALLEL 08N55K · LOWER SOPIAGO 08N60 · 4WD CORNERS 08N54 · FIVE · GOLD NOTE 08N91 · RED GOLD 08N54B · DOUGLAS DITCH 08N47 · BRUSHY 08N55G · UPPER GOLD NOTE · GOLD NOTE 08N55 · EAST GOLD 08N557 · BARNETT 08N56 · HIGH WATER 08N76 · ARMSTRONG FIVE 08N45 · GRIFFIN 08N43 · T9N R13E · T8N R13E · T9N R14E · T8N R14E

Prepared by: CAIIMT12 9/17/2021 01:54

IAP
Caldor
CA-ENF-24030
09/17/21

CALIFORNIA FIRE INCIDENT MANAGEMENT TEAM 12
"Adapt...Improvise...and Overcome"

-)(Division Break
- Completed Dozer Line
- H - Completed Hand Line
- R - Completed Road as Line
- Retardant Drop
- Contained Line

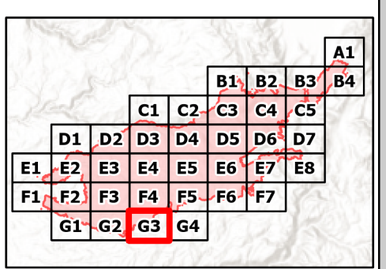

G3

1:24,000 NAD83 UTM 11N

0 1,000 2,000 4,000 Feet

120°24'W 120°21'W 38°36'N 38°33'N

Prepared by: CAIIMT12 9/17/2021 01:54

IAP
Caldor
CA-ENF-24030
09/17/21

CALIFORNIA FIRE INCIDENT MANAGEMENT TEAM 12
"Adapt...Improvise...and Overcome"

- Pump
- Water Tank
- Check Point
- Drop Point
- Camp
- Water Source
- Completed Dozer Line
- Completed Road as Line
- Retardant Drop
- Contained Line

				B1	B2	B3	A1 B4
		C1	C2	C3	C4	C5	
	D1	D2	D3	D4	D5	D6	D7
E1	E2	E3	E4	E5	E6	E7	E8
F1	F2	F3	F4	F5	F6	F7	
	G1	G2	G3	G4			

G4

1:24,000 NAD83 UTM 11N

0 1,000 2,000 4,000 Feet

120°21'W 120°18'W 38°36'N 38°33'N

Div T

Spike Camp (Peddler Hill)

HWY Check

Cat Creek

Middle Fork Cosumnes River

Peddler Creek

Cabin Creek

Mehrten Creek

Prothro Creek

Rattlesnake Creek

Shingle Mill Creek

State Hwy 88

T9N R15E / T8N R15E

T9N R16E / T8N R16E

Prepared by: CAIIMT12 9/17/2021 01:54