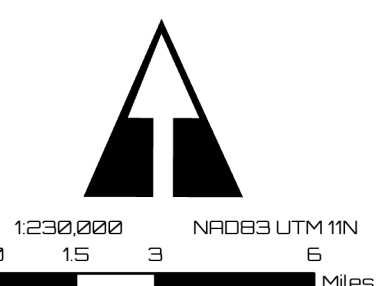
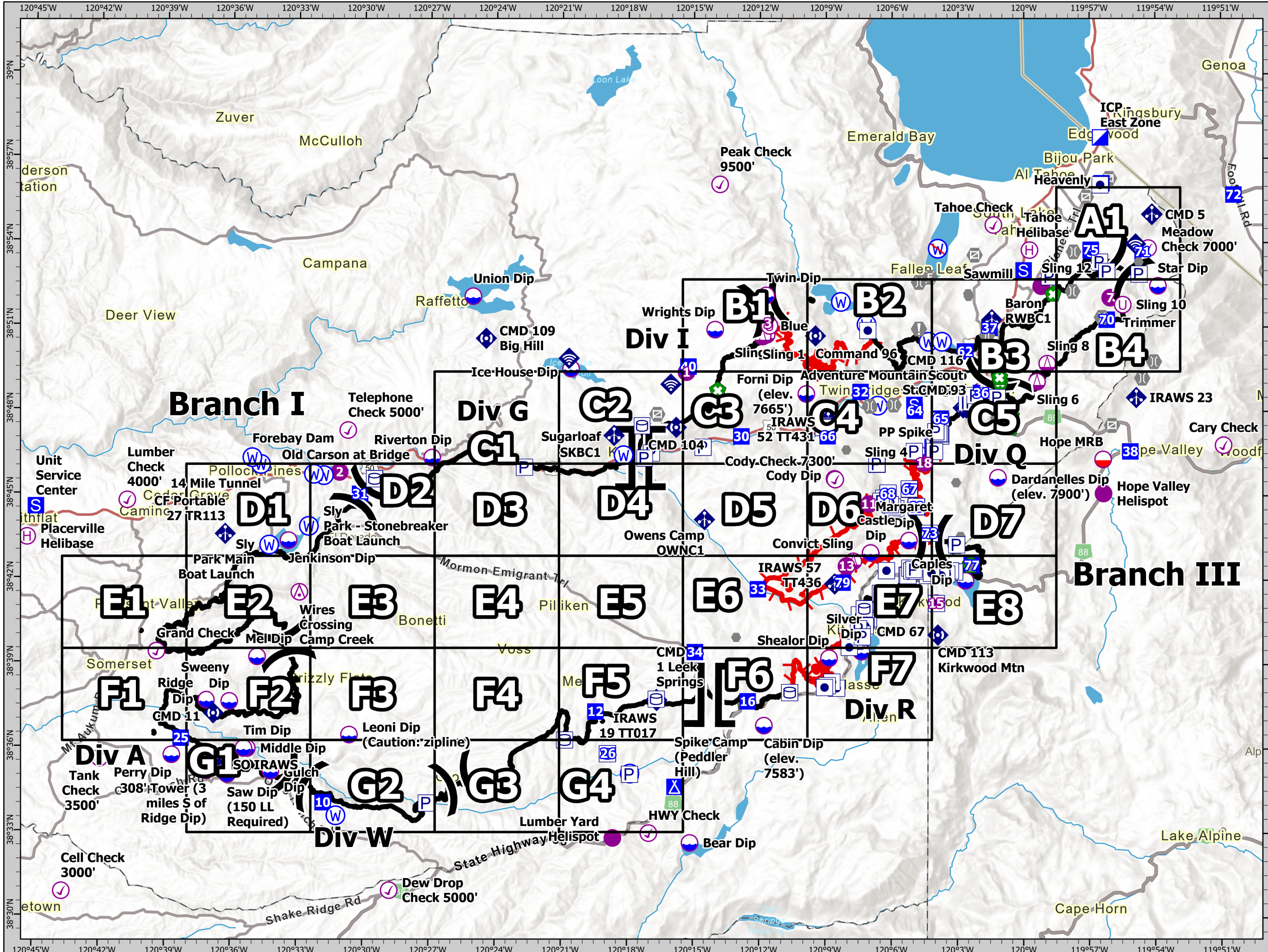




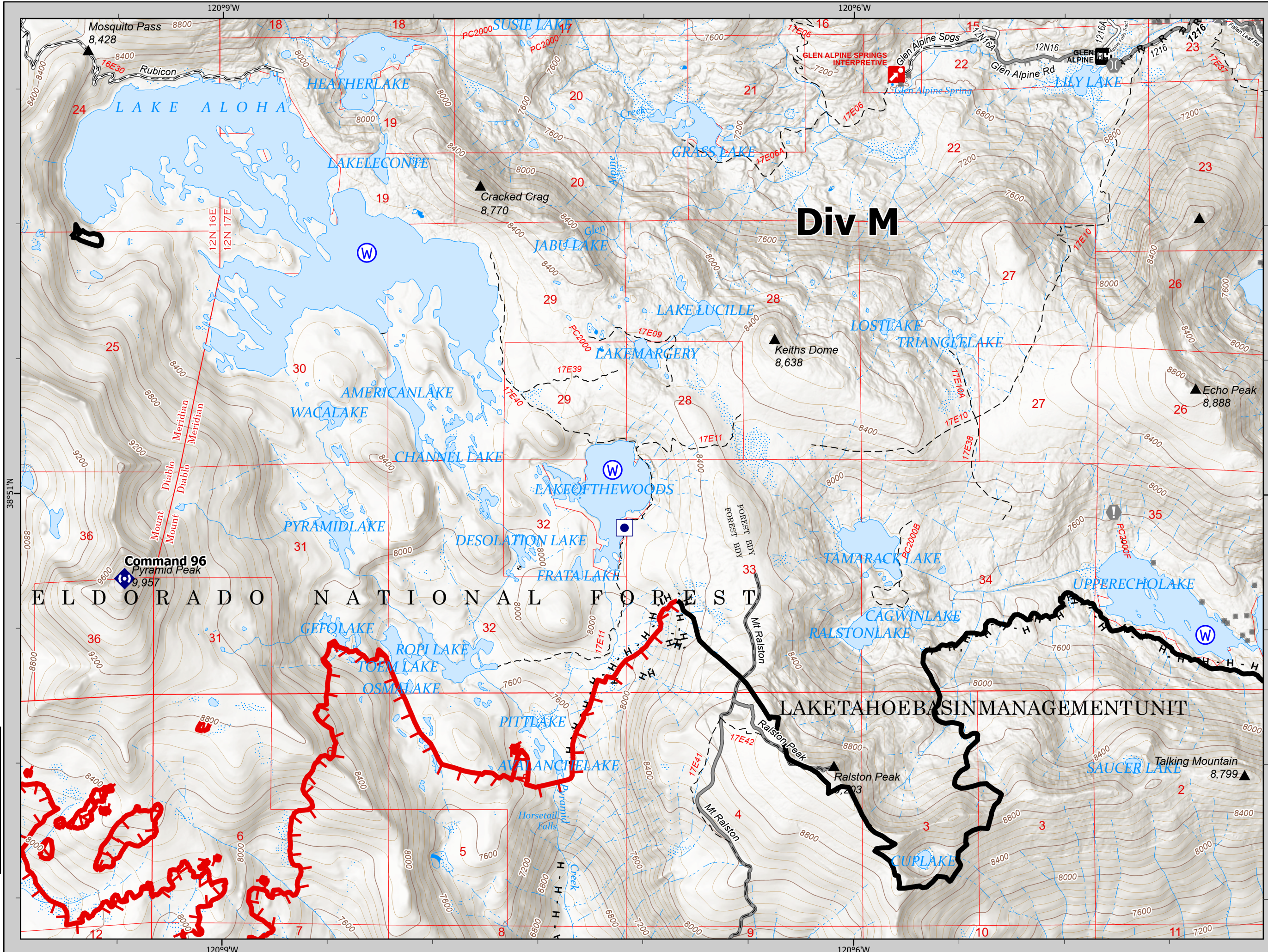
- Other Property
- Pump
- Water Tank
- Aerial Hazard
- Check Point
- Dip Site
- Mobile Retardant Base
- Helispot
- Helibase
- Sling Site
- Unimproved Landing Area
- Division Break
- Branch Break
- Incident Command Post
- Drop Point
- Camp
- Staging Area
- Value at Risk
- Other
- Gate
- Fire Station
- Bridge
- Retardant in Avoidance Area
- Mobile Weather Unit
- Internet Access
- Repeater
- Water Source
- Restricted Water Source
- Fire Edge
- Contained Line



IAP
Caldor
CA-ENF-24030
09/19/21



- Other Property
- Value at Risk
- Fire Station
- Bridge
- Repeater
- Water Source
- H - Completed Hand Line
- R - Completed Road as Line
- H - Planned Hand Line
- Fire Edge
- Contained Line



								A1
			B1	B2	B3	B4		
	C1	C2	C3	C4	C5			
D1	D2	D3	D4	D5	D6	D7		
E1	E2	E3	E4	E5	E6	E7	E8	
F1	F2	F3	F4	F5	F6	F7		
G1	G2	G3	G4					

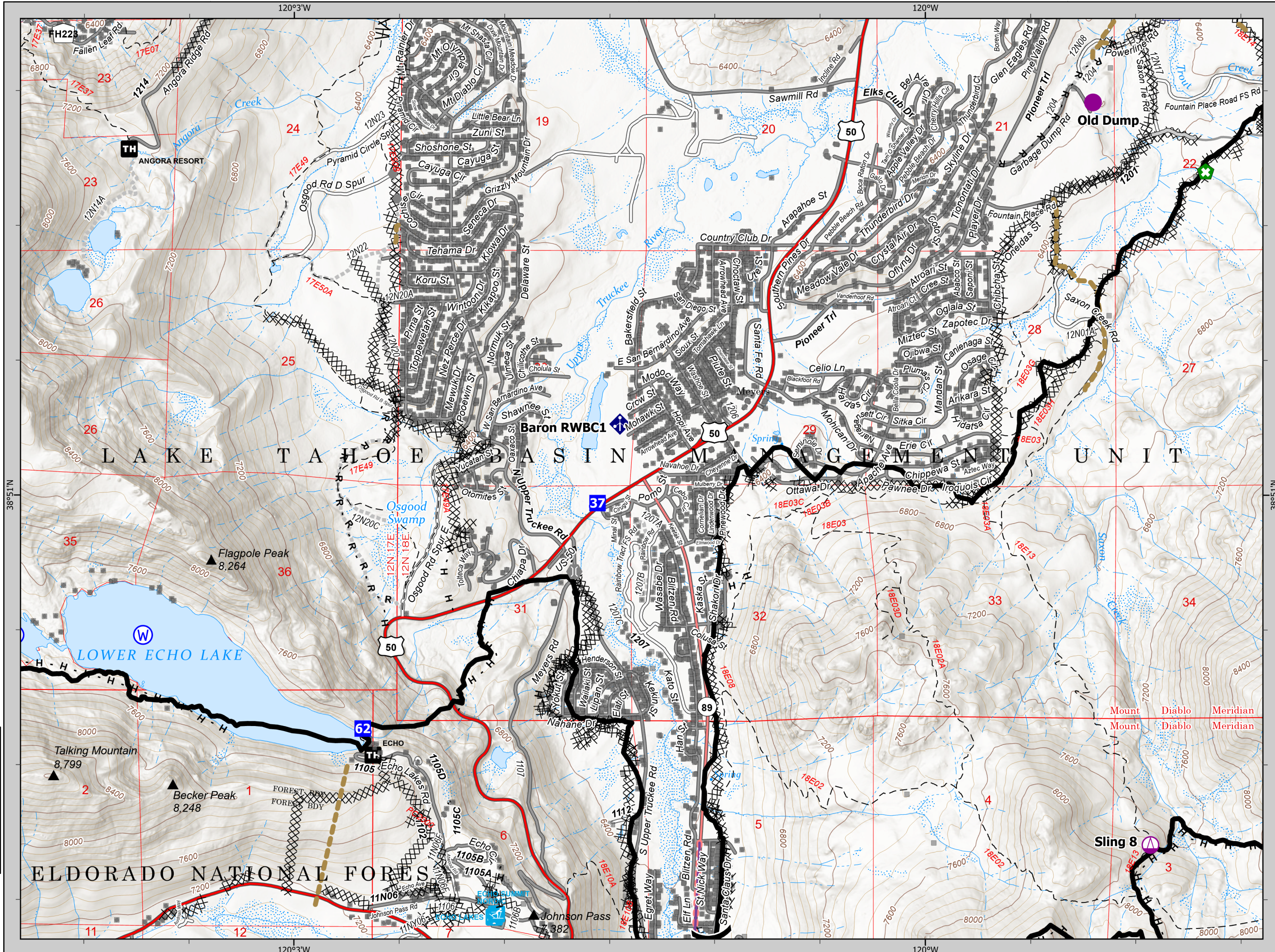
B2

1:24,000 NAD83 UTM 11N
1,000 2,000 4,000
Feet



- Pump
- Helispot
- Sling Site
- Division Break
- Drop Point
- Other
- Fire Station
- Bridge
- Retardant in Avoidance Area
- Mobile Weather Unit
- Water Source
- Completed Dozer Line
- Completed Fuel Break
- Completed Hand Line
- Completed Mixed Construction Line
- Completed Road as Line
- Access or Improved Road
- Repair Line
- Road Repair
- Retardant Drop
- Contained Line

									A1
									B1
									B2
									B3
									B4
									C1
									C2
									C3
									C4
									C5
									D1
									D2
									D3
									D4
									D5
									D6
									D7
									D8
									E1
									E2
									E3
									E4
									E5
									E6
									E7
									E8
									F1
									F2
									F3
									F4
									F5
									F6
									F7
									G1
									G2
									G3
									G4



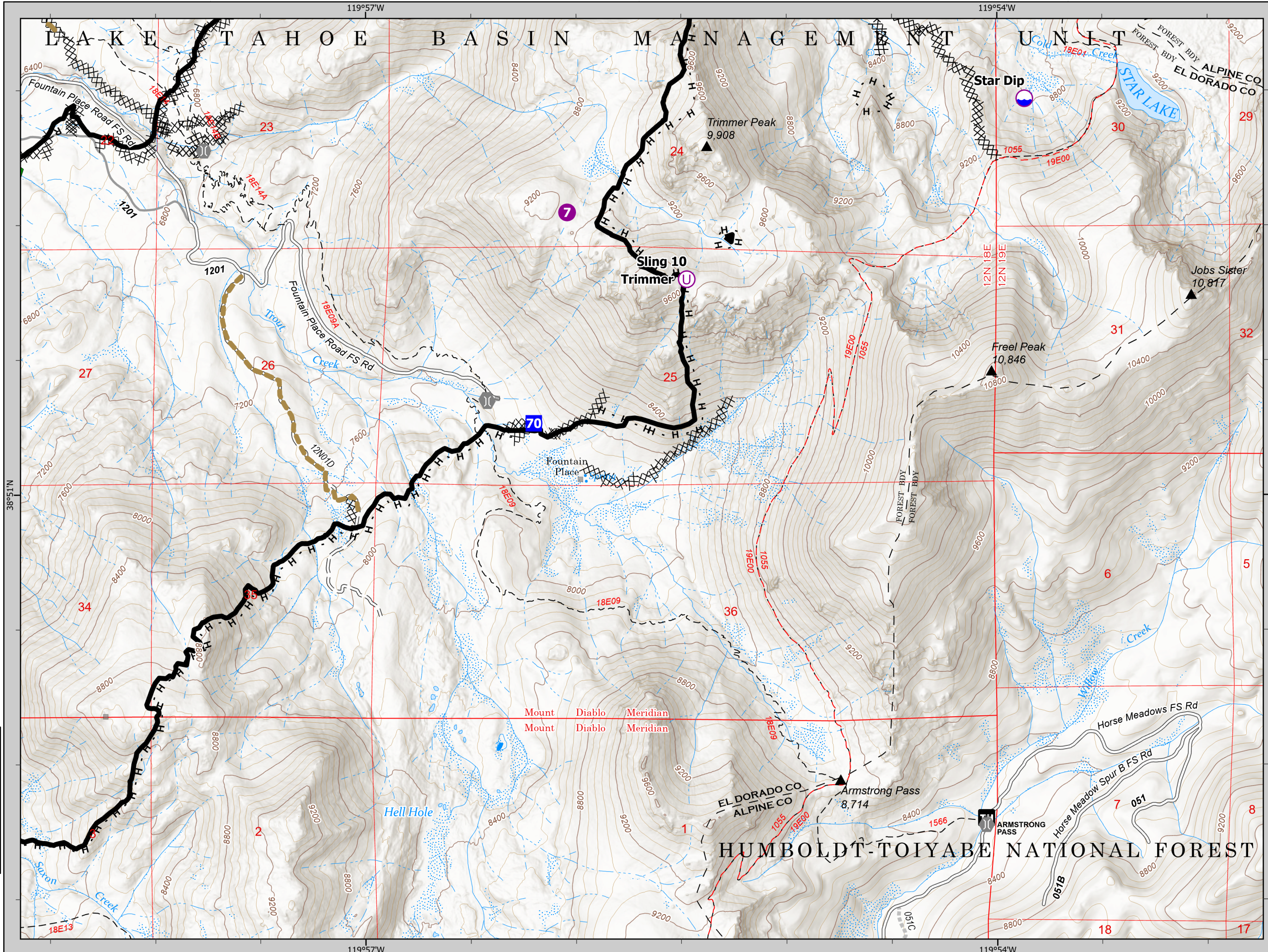
B3

1:24,000 NAD83 UTM 11N
1,000 2,000 4,000 Feet

IAP
Caldor
CA-ENF-24030
09/19/21



- Dip Site
- Helispot
- Sling Site
- Unimproved Landing Area
- Drop Point
- Bridge
- Retardant in Avoidance Area
- Completed Dozer Line
- Completed Hand Line
- Completed Road as Line
- Repair Line
- Road Repair
- Contained Line



								A1
								B1 B2 B3 B4
		C1	C2	C3	C4	C5		
	D1	D2	D3	D4	D5	D6	D7	
E1	E2	E3	E4	E5	E6	E7	E8	
F1	F2	F3	F4	F5	F6	F7		
	G1	G2	G3	G4				

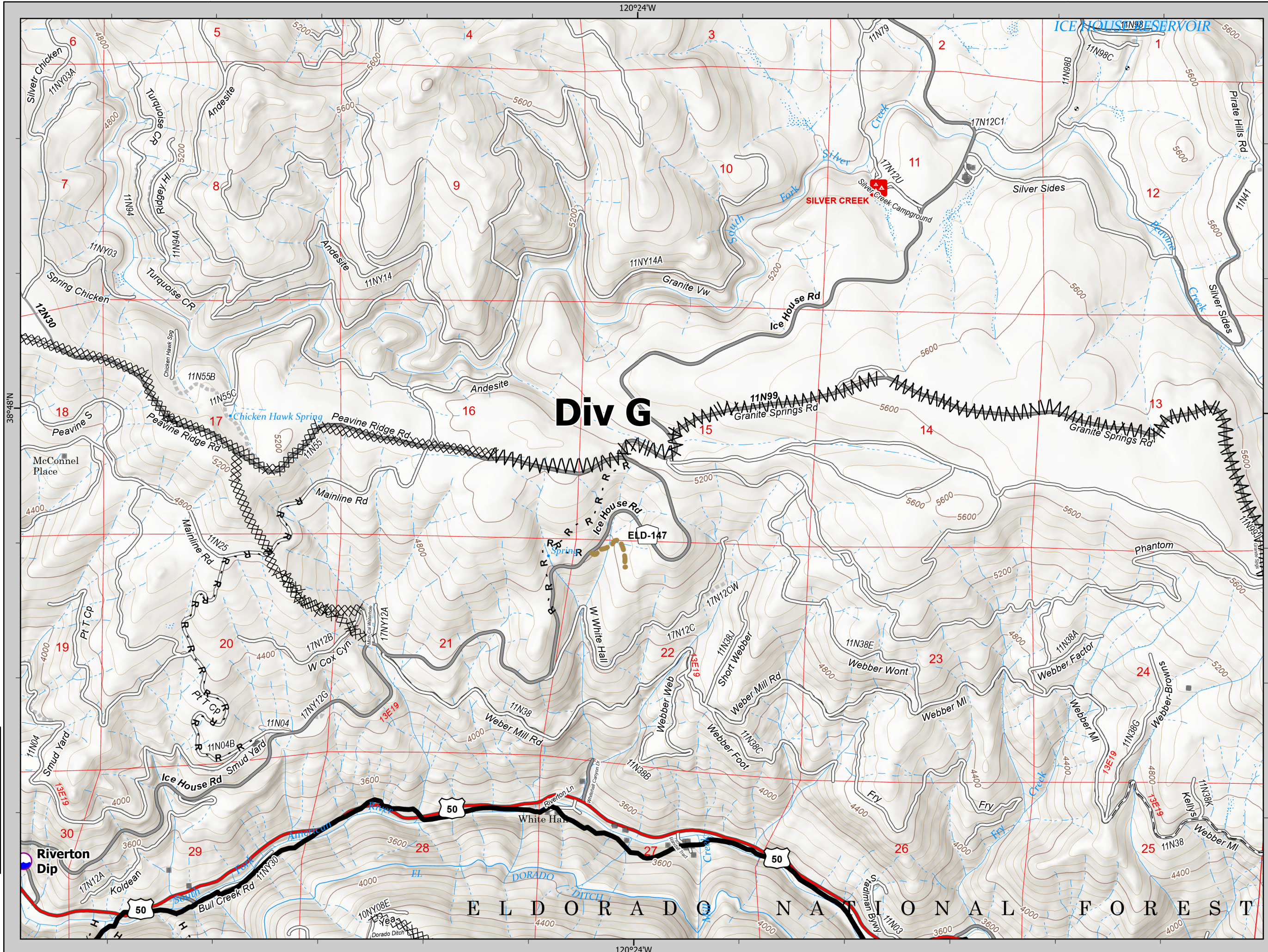
B4

1:24,000 NAD83 UTM 11N
1,000 2,000 4,000 Feet

IAP
Caldor
CA-ENF-24030
09/19/21



- Dip Site
- Completed Dozer Line
- Completed Fuel Break
- Completed Hand Line
- Completed Road as Line
- Road Repair
- Contained Line



Div G

ELD-147

								A1
								B4
								B3
								B2
								B1
								C5
								C4
								C3
								C2
								C1
								D7
								D6
								D5
								D4
								D3
								D2
								D1
								E8
								E7
								E6
								E5
								E4
								E3
								E2
								E1
								F7
								F6
								F5
								F4
								F3
								F2
								F1
								G4
								G3
								G2
								G1

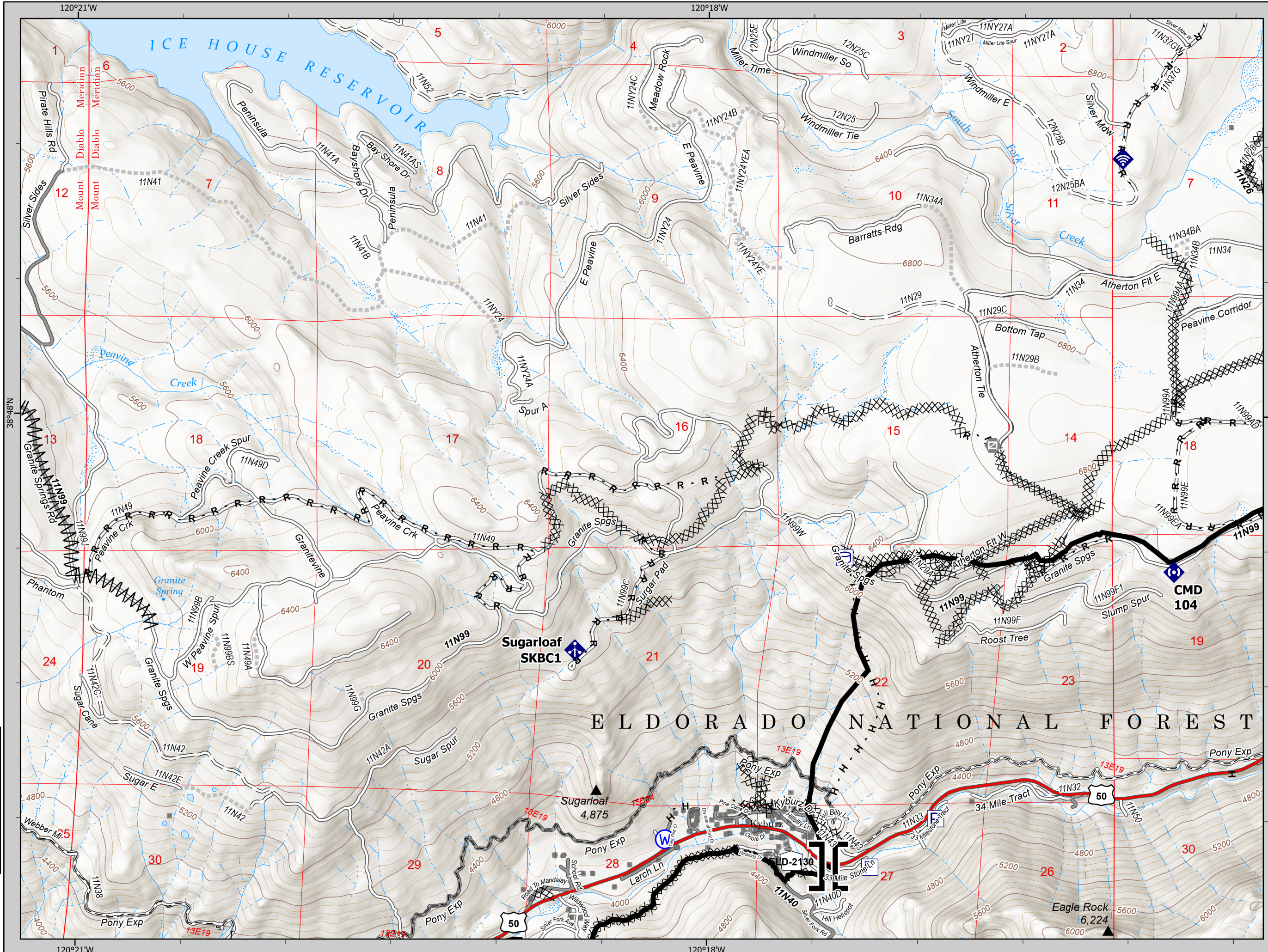
C1

1:24,000 NAD83 UTM 11N
1,000 2,000 4,000
Feet

IAP
 Caldor
 CA-ENF-24030
 09/19/21



- Pump
- Water Tank
- Dip Site
- Helispot
- Branch Break
- Gate
- Mobile Weather Unit
- Internet Access
- Repeater
- Water Source
- Completed Dozer Line
- Completed Fuel Break
- Completed Hand Line
- Completed Road as Line
- Contained Line



								A1
			B1	B2	B3	B4		
	C1	C2	C3	C4	C5			
D1	D2	D3	D4	D5	D6	D7		
E1	E2	E3	E4	E5	E6	E7	E8	
F1	F2	F3	F4	F5	F6	F7		
G1	G2	G3	G4					

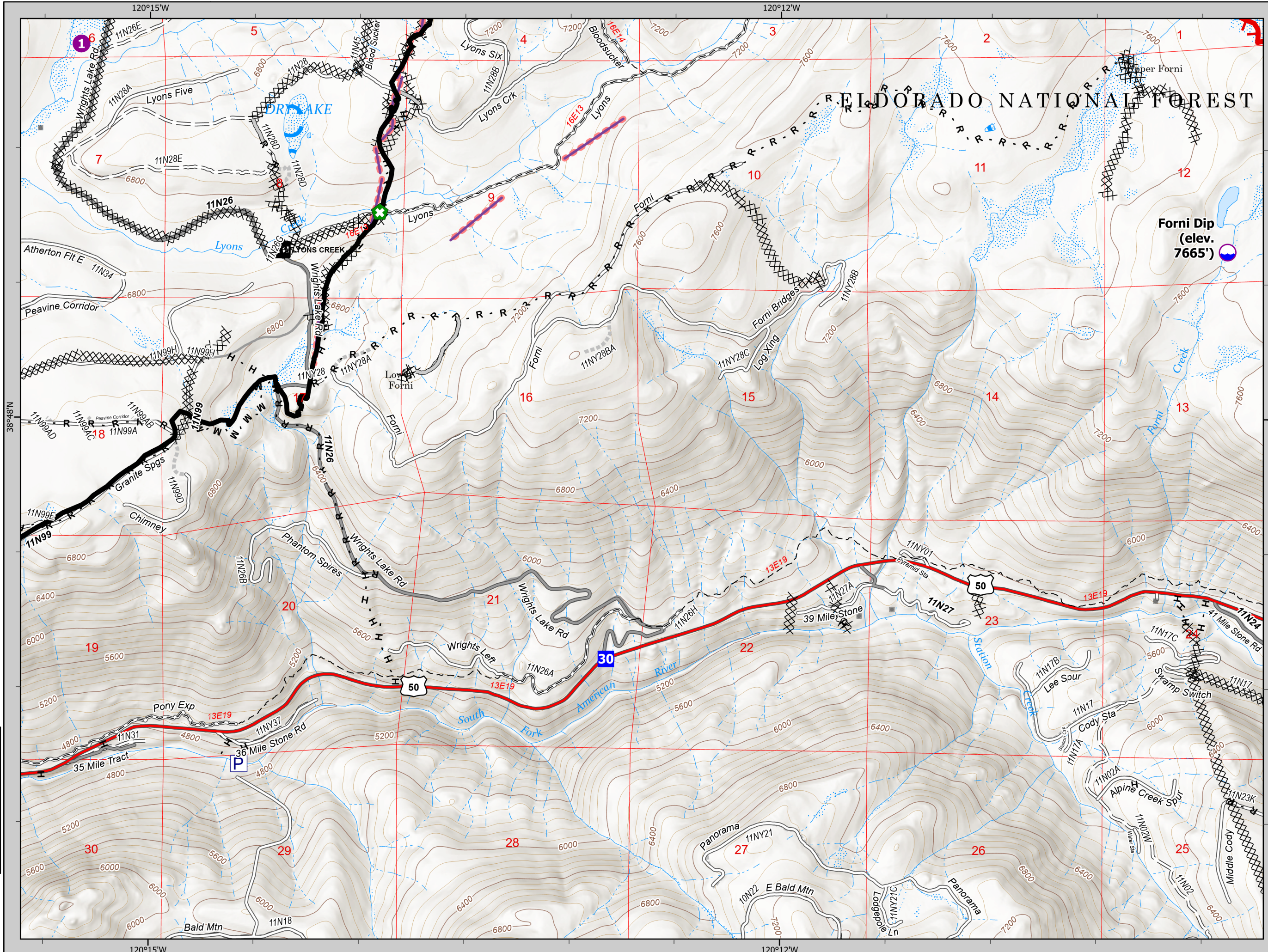
C2

1:24,000 NAD83 UTM 11N
 1,000 2,000 4,000
 Feet

IAP
Caldor
CA-ENF-24030
09/19/21



- Pump
- Dip Site
- Helispot
- Drop Point
- Retardant in Avoidance Area
- Completed Dozer Line
- Completed Hand Line
- Completed Mixed Construction Line
- Completed Road as Line
- Access or Improved Road
- Retardant Drop
- Fire Edge
- Contained Line



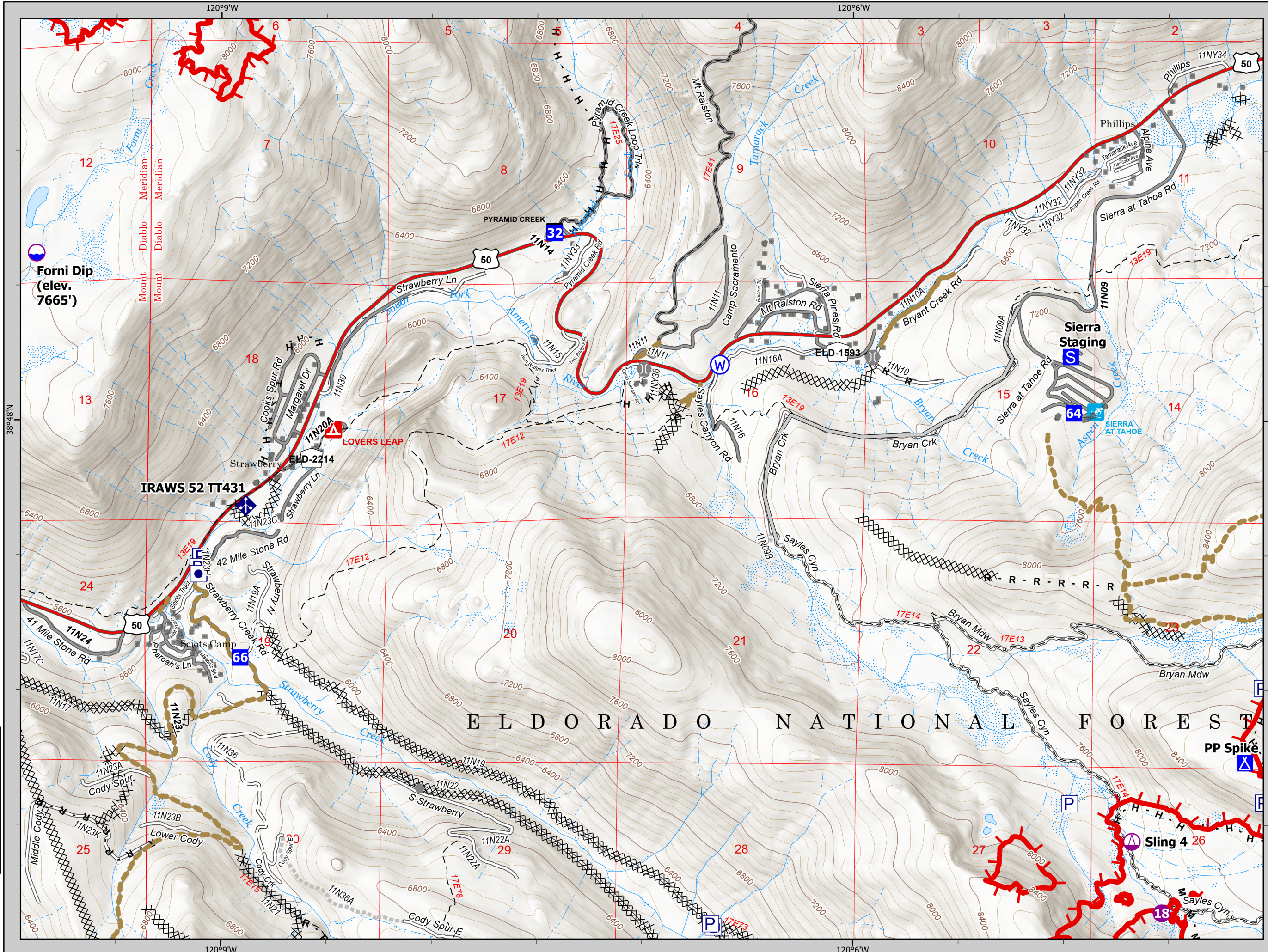
								A1
								B4
		C1	C2	C3	C4	C5		
	D1	D2	D3	D4	D5	D6	D7	
E1	E2	E3	E4	E5	E6	E7	E8	
F1	F2	F3	F4	F5	F6	F7		
	G1	G2	G3	G4				

C3

1:24,000 NAD83 UTM 11N
1,000 2,000 4,000
Feet



- Other Property
- Pump
- Water Tank
- Dip Site
- Helispot
- Sling Site
- Drop Point
- Camp
- Staging Area
- Other
- Bridge
- Mobile Weather Unit
- Water Source
- Completed Dozer Line
- Completed Hand Line
- Completed Mixed Construction Line
- Completed Road as Line
- Access or Improved Road
- Repair Line
- Road Repair
- Fire Edge



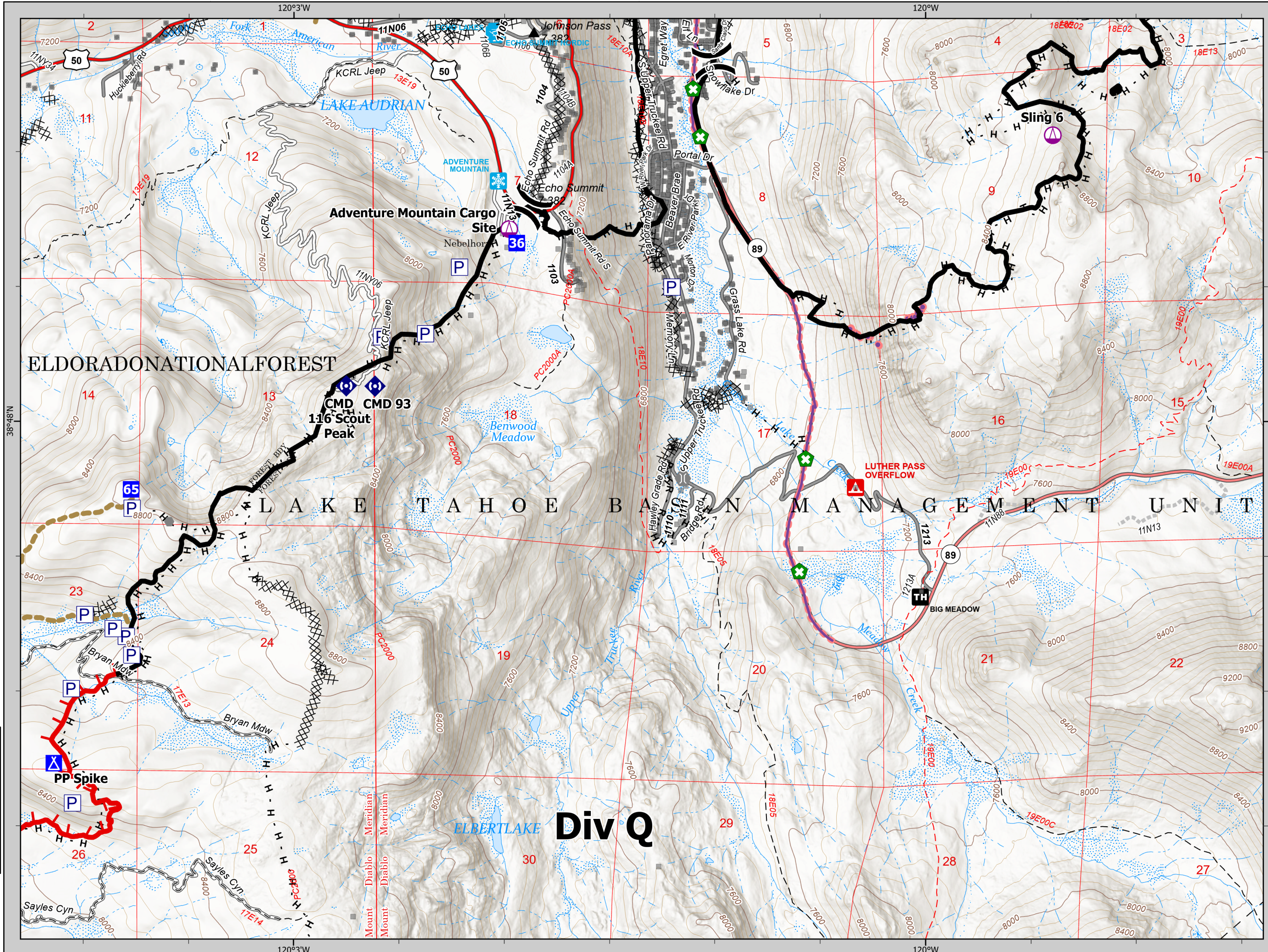
								A1
			B1	B2	B3	B4		
	C1	C2	C3	C4	C5			
D1	D2	D3	D4	D5	D6	D7		
E1	E2	E3	E4	E5	E6	E7	E8	
F1	F2	F3	F4	F5	F6	F7		
G1	G2	G3	G4					

C4

1:24,000 NAD83 UTM 11N
1,000 2,000 4,000 Feet



- Pump
- Sling Site
- Division Break
- Drop Point
- Camp
- Other
- Bridge
- Retardant in Avoidance Area
- Repeater
- Completed Dozer Line
- Completed Hand Line
- Completed Road as Line
- Road Repair
- Retardant Drop
- Fire Edge
- Contained Line



ELDORADO NATIONAL FOREST

CMD 93
1-16 Scout Peak

Div Q

LUTHER PASS OVERFLOW

							A1
			B1	B2	B3	B4	
	C1	C2	C3	C4	C5		
D1	D2	D3	D4	D5	D6	D7	
E1	E2	E3	E4	E5	E6	E7	E8
F1	F2	F3	F4	F5	F6	F7	
G1	G2	G3	G4				

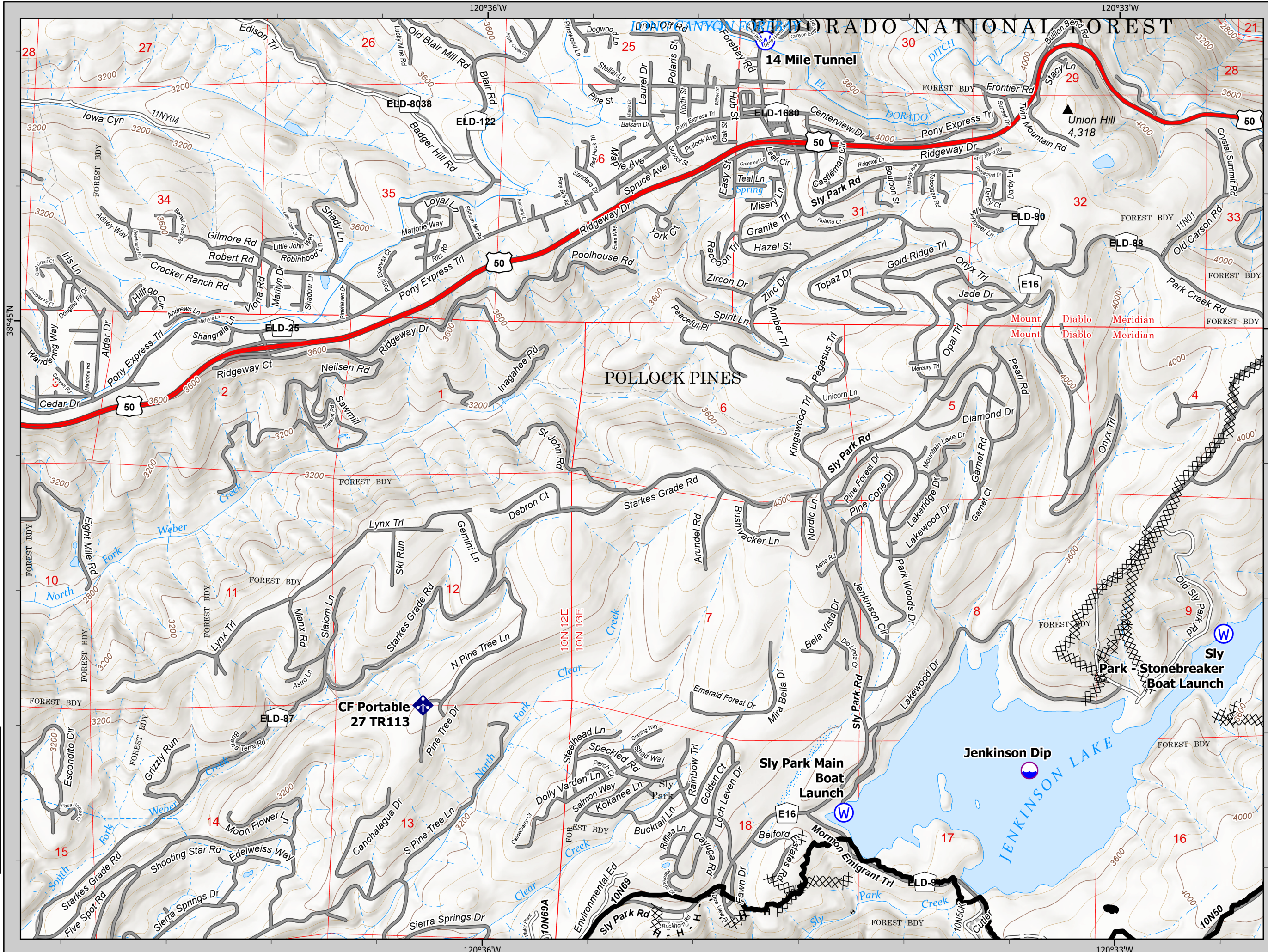
C5



IAP
Caldor
CA-ENF-24030
09/19/21



- Dip Site
- Mobile Weather Unit
- Water Source
- Completed Dozer Line
- Completed Hand Line
- Completed Road as Line
- Contained Line



									A1
									B4
									B3
									B2
									B1
									C5
									D7
									D6
									D5
									D4
									D3
									D2
									D1
									E8
									E7
									E6
									E5
									E4
									E3
									E2
									E1
									F7
									F6
									F5
									F4
									F3
									F2
									F1
									G4
									G3
									G2
									G1

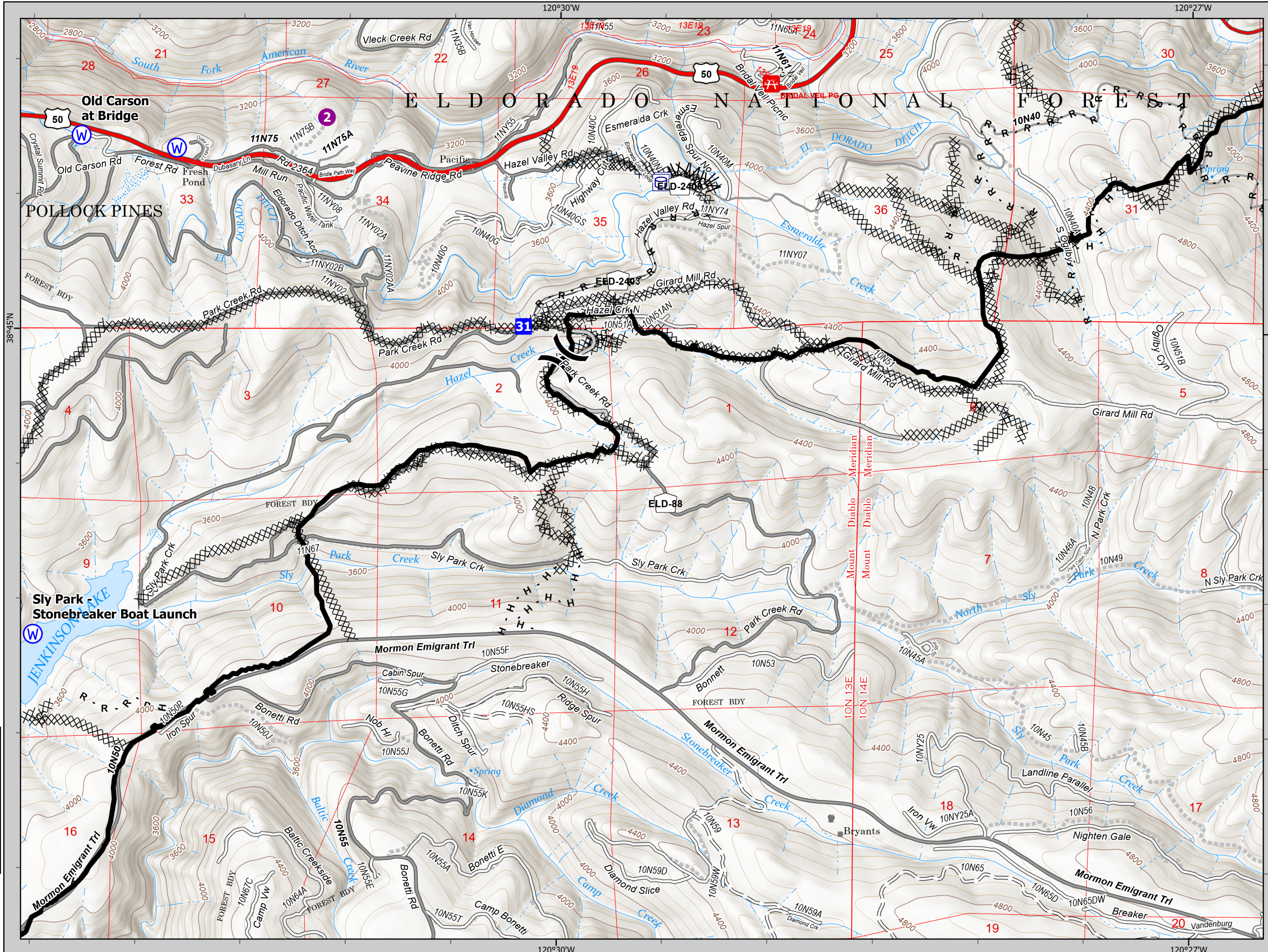
D1

1:24,000 NAD83 UTM 11N
1,000 2,000 4,000 Feet

IAP
Caldor
CA-ENF-24030
09/19/21



- Pump
- Water Tank
- Helispot
- Division Break
- Drop Point
- Water Source
- Completed Dozer Line
- Completed Fuel Break
- Completed Hand Line
- Completed Road as Line
- Access or Improved Road
- Contained Line



								A1
				B1	B2	B3	B4	
		C1	C2	C3	C4	C5		
	D1	D2	D3	D4	D5	D6	D7	
E1	E2	E3	E4	E5	E6	E7	E8	
F1	F2	F3	F4	F5	F6	F7		
	G1	G2	G3	G4				

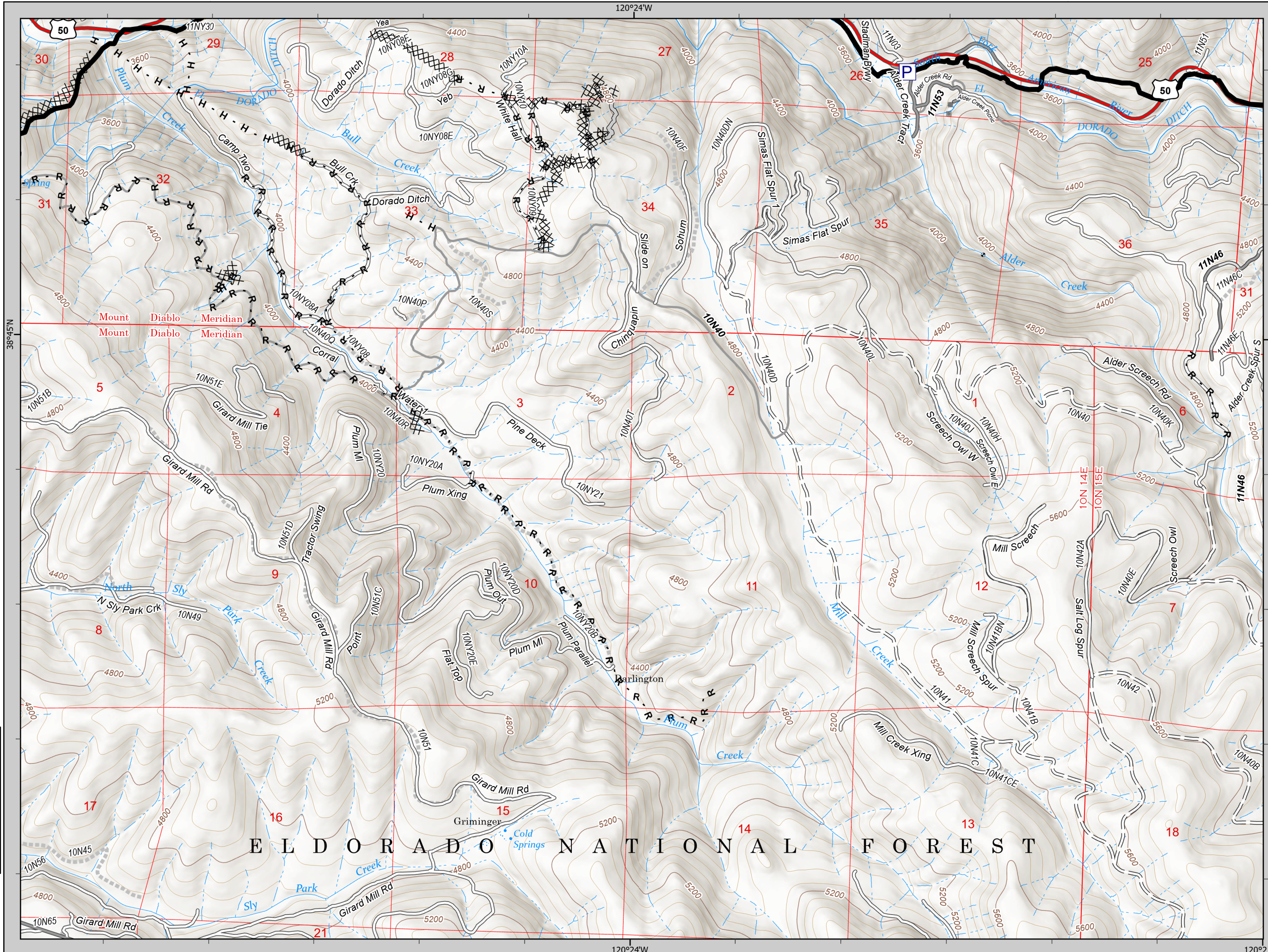
D2

1:24,000 NAD83 UTM 11N
1,000 2,000 4,000
Feet

IAP
Caldor
CA-ENF-24030
09/19/21



- P Pump
- XX XX Completed Dozer Line
- H - Completed Hand Line
- R - Completed Road as Line
- Access or Improved Road
- ▬ Contained Line



							A1
			B1	B2	B3	B4	
		C1	C2	C3	C4	C5	
D1	D2	D3	D4	D5	D6	D7	
E1	E2	E3	E4	E5	E6	E7	E8
F1	F2	F3	F4	F5	F6	F7	
G1	G2	G3	G4				

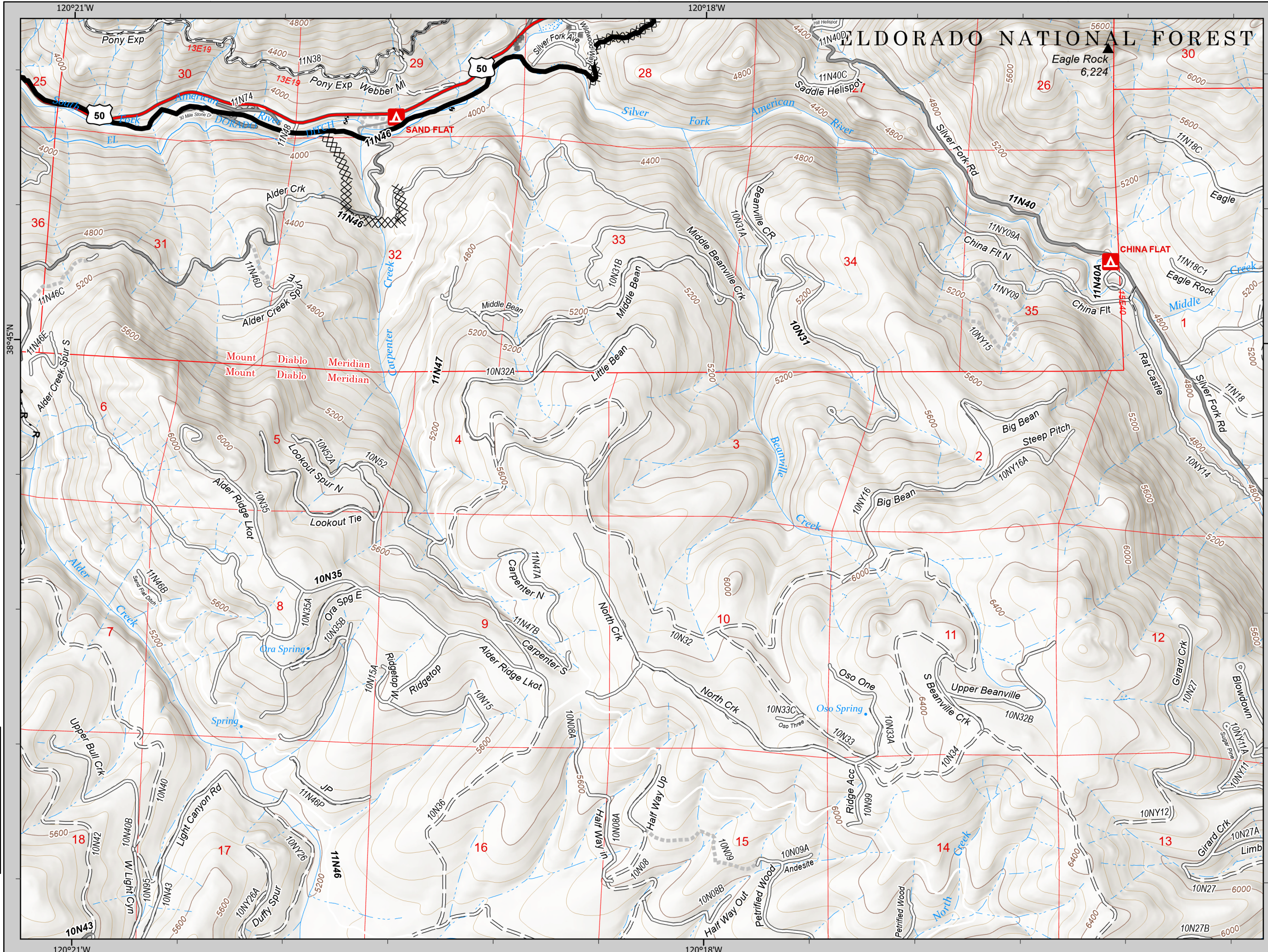
D3

1:24,000 NAD83 UTM 11N
1,000 2,000 4,000 Feet

IAP
 Caldor
 CA-ENF-24030
 09/19/21



XX XX Completed Dozer Line
 R - Completed Road as Line
 Contained Line



								A1
								B4
		C1	C2	C3	C4	C5		
	D1	D2	D3	D4	D5	D6	D7	
E1	E2	E3	E4	E5	E6	E7	E8	
F1	F2	F3	F4	F5	F6	F7		
	G1	G2	G3	G4				

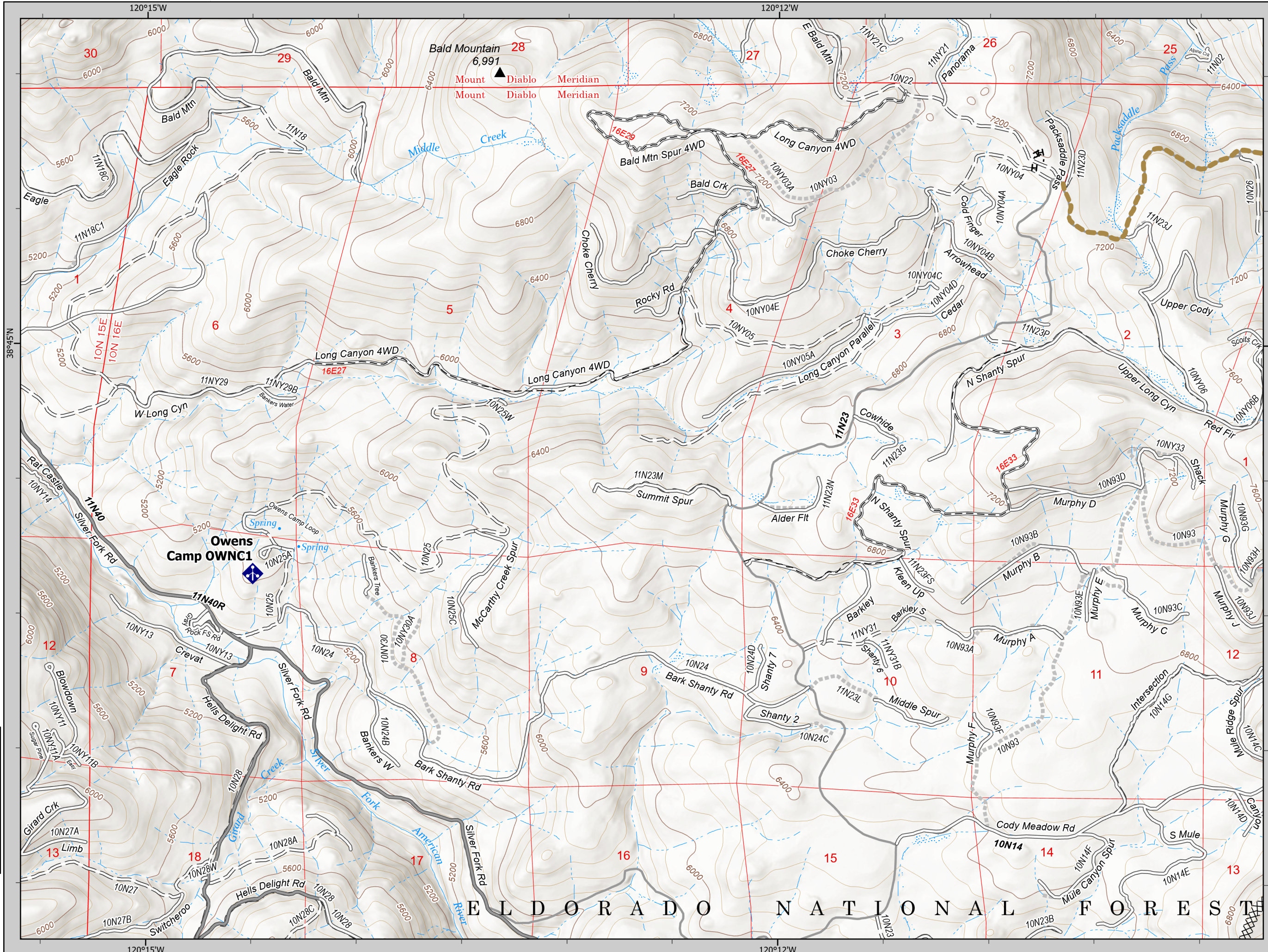
D4

1:24,000 NAD83 UTM 11N
 1,000 2,000 4,000
 Feet

IAP
Caldor
CA-ENF-24030
09/19/21



- Mobile Weather Unit
- Completed Dozer Line
- Completed Hand Line
- Road Repair
- Fire Edge



								A1
				B1	B2	B3	B4	
		C1	C2	C3	C4	C5		
	D1	D2	D3	D4	D5	D6	D7	
E1	E2	E3	E4	E5	E6	E7	E8	
F1	F2	F3	F4	F5	F6	F7		
	G1	G2	G3	G4				

D5

1:24,000 NAD83 UTM 11N
1,000 2,000 4,000
Feet

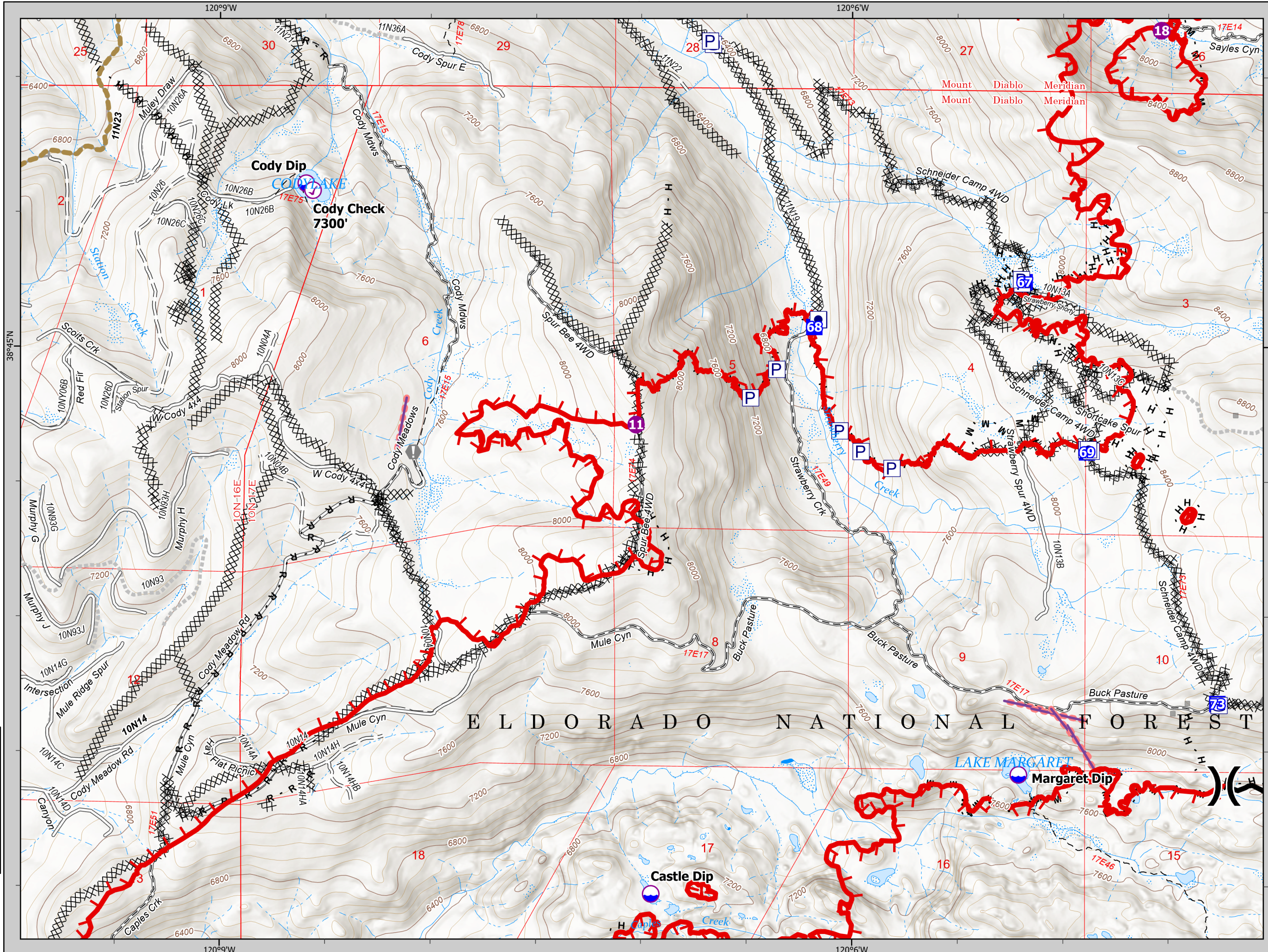


- Other Property
- Pump
- Water Tank
- Check Point
- Dip Site
- Helispot
- Division Break
- Drop Point
- Value at Risk
- Other
- Completed Dozer Line
- Completed Hand Line
- Completed Mixed Construction Line
- Completed Road as Line
- Planned Hand Line
- Road Repair
- Retardant Drop
- Fire Edge
- Contained Line

								A1
								B4
		C1	C2	C3	C4	C5		
D1	D2	D3	D4	D5	D6	D7		
E1	E2	E3	E4	E5	E6	E7	E8	
F1	F2	F3	F4	F5	F6	F7		
		G1	G2	G3	G4			

D6

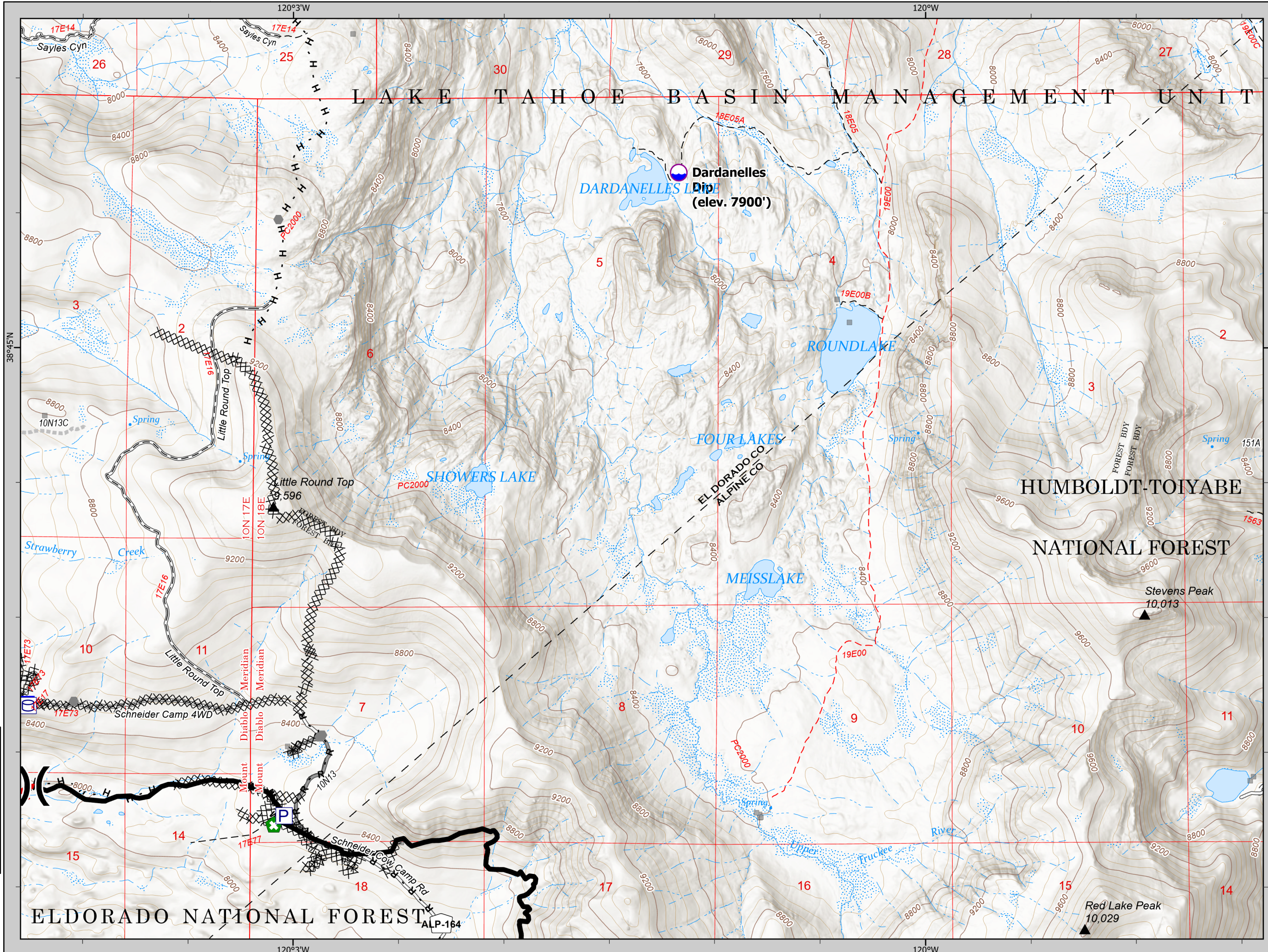
1:24,000 NAD83 UTM 11N
1,000 2,000 4,000
Feet



IAP
 Caldor
 CA-ENF-24030
 09/19/21



- Pump
- Water Tank
- Dip Site
- Division Break
- Drop Point
- Other
- Retardant in Avoidance Area
- Completed Dozer Line
- Completed Hand Line
- Completed Mixed Construction Line
- Completed Road as Line
- Fire Edge
- Contained Line



								A1
								B4
		C1	C2	C3	C4	C5		
D1	D2	D3	D4	D5	D6	D7		
E1	E2	E3	E4	E5	E6	E7	E8	
F1	F2	F3	F4	F5	F6	F7		
G1	G2	G3	G4					

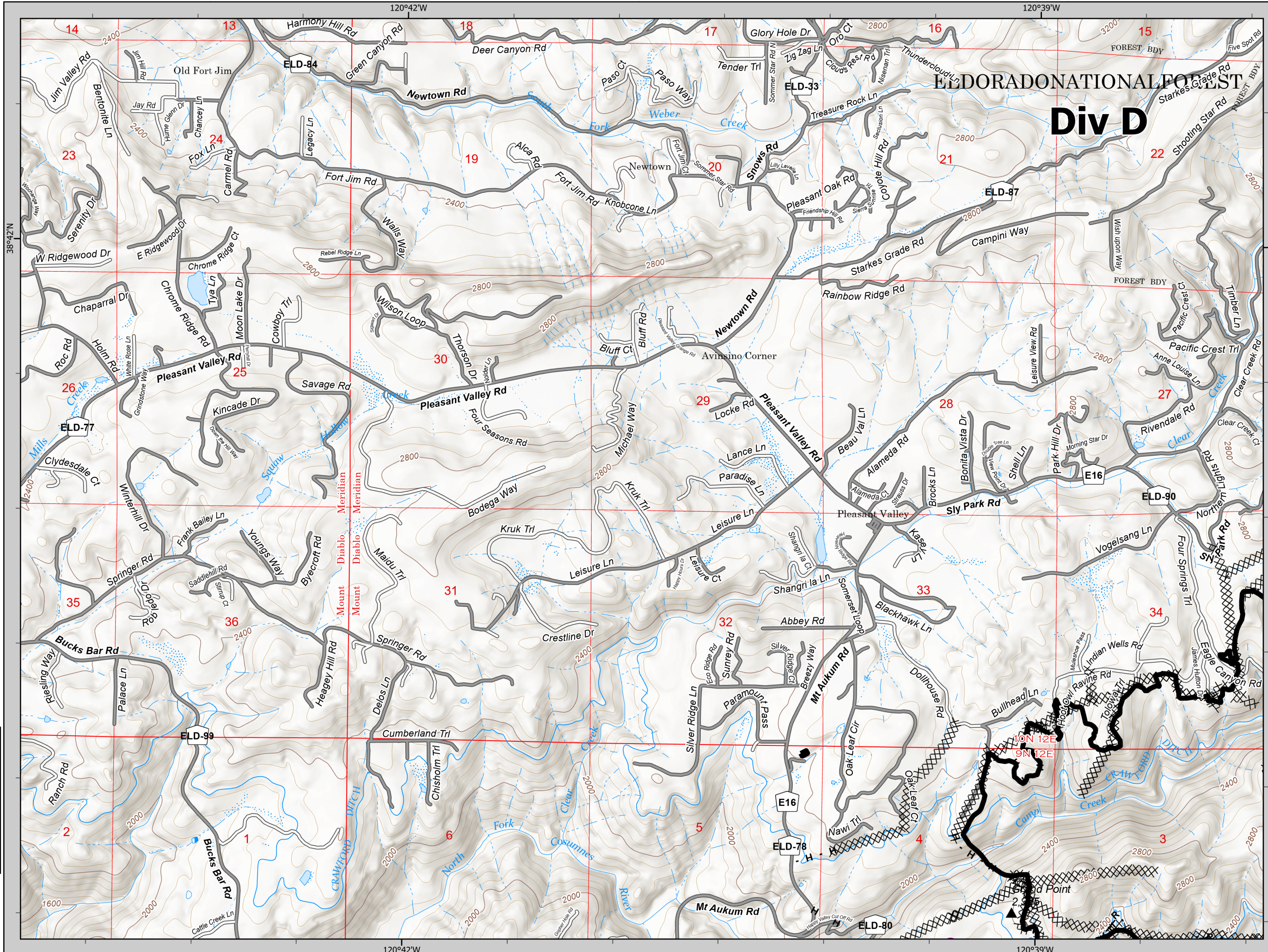
D7

1:24,000 NAD83 UTM 11N
 1,000 2,000 4,000 Feet

IAP
Caldor
CA-ENF-24030
09/19/21



- Check Point
- Completed Dozer Line
- Completed Hand Line
- Completed Road as Line
- Contained Line



ELDORADO NATIONAL FOREST Div D

								A1
								B4
								B3
								B2
								B1
								C5
								D7
								D6
								D5
								D4
								D3
								D2
								D1
								E8
								E7
								E6
								E5
								E4
								E3
								E2
								E1
								F7
								F6
								F5
								F4
								F3
								F2
								F1
								G7
								G6
								G5
								G4

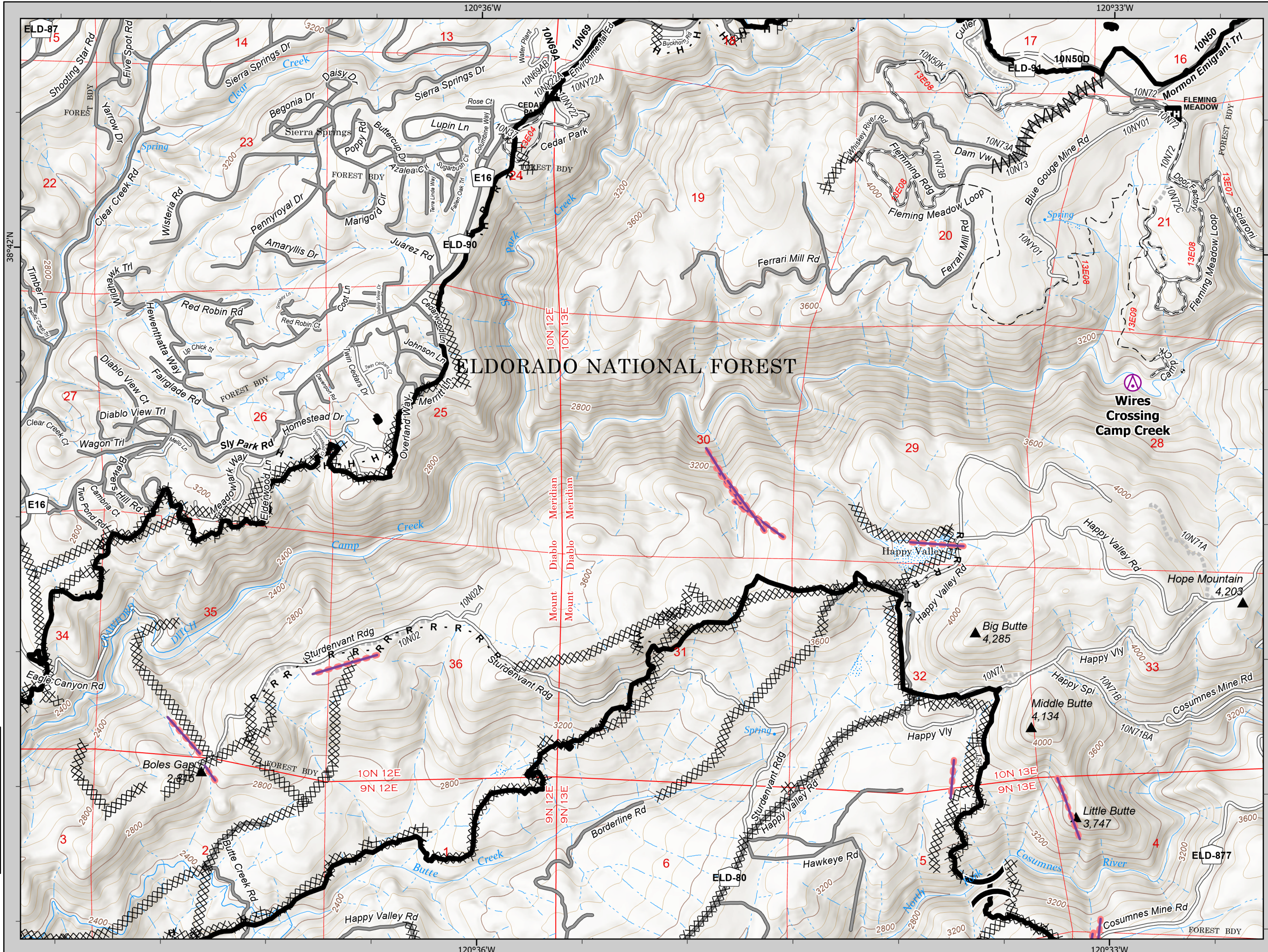
1:24,000
1,000 2,000 4,000
Feet

E1

NAD83 UTM 11N



- Aerial Hazard
- Division Break
- Completed Dozer Line
- Completed Fuel Break
- Completed Hand Line
- Completed Mixed Construction Line
- Completed Road as Line
- Retardant Drop
- Contained Line



								A1
			B1	B2	B3	B4		
	C1	C2	C3	C4	C5			
D1	D2	D3	D4	D5	D6	D7		
E1	E2	E3	E4	E5	E6	E7	E8	
F1	F2	F3	F4	F5	F6	F7		
	G1	G2	G3	G4				

E2

1:24,000 NAD83 UTM 11N
1,000 2,000 4,000
Feet



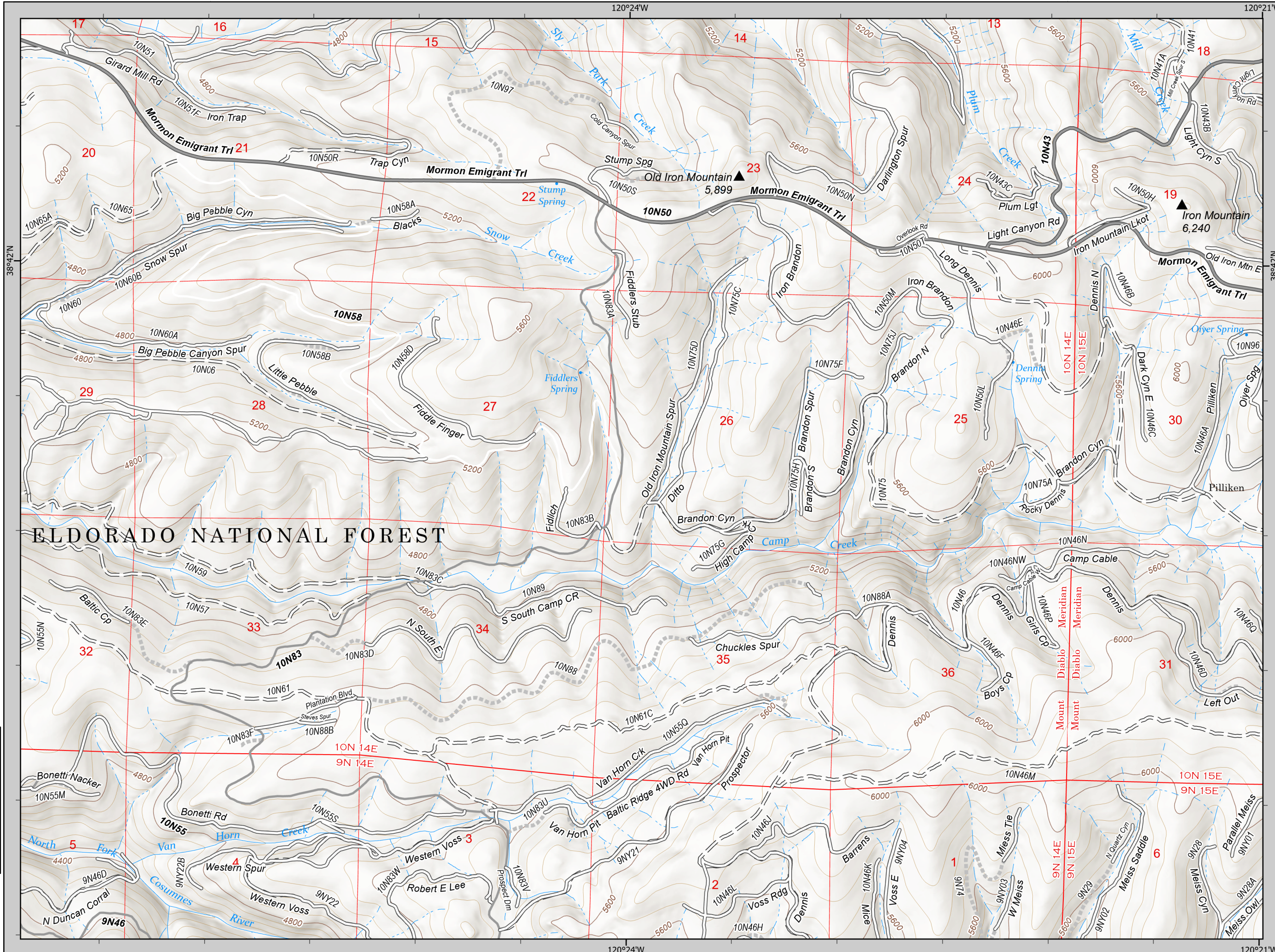
Contained Line



								A1
				B1	B2	B3	B4	
		C1	C2	C3	C4	C5		
D1	D2	D3	D4	D5	D6	D7		
E1	E2	E3	E4	E5	E6	E7	E8	
F1	F2	F3	F4	F5	F6	F7		
G1	G2	G3	G4					

E3

1:24,000 NAD83 UTM 11N
1,000 2,000 4,000
Feet



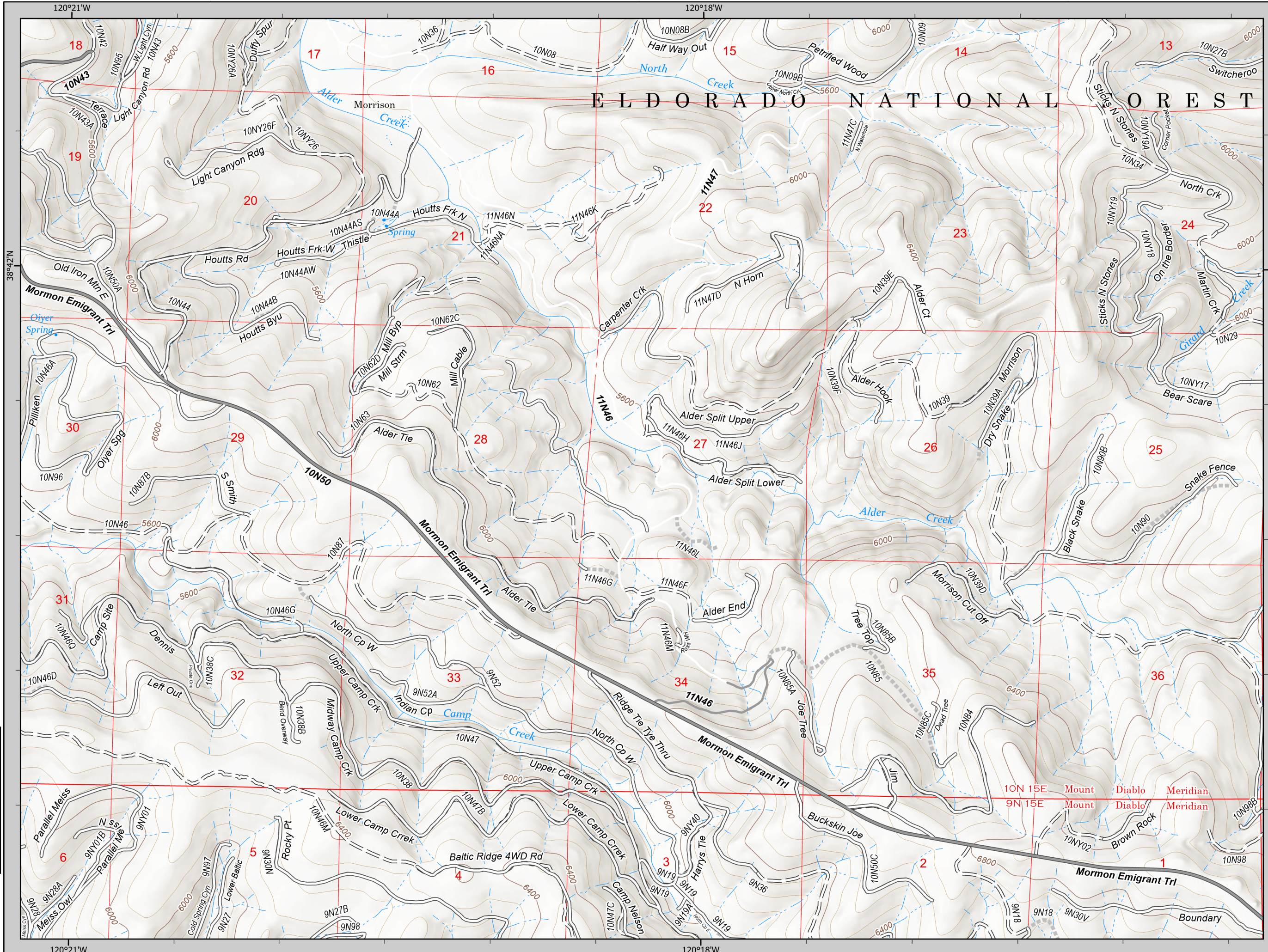
ELDORADO NATIONAL FOREST

								A1
								B4
								B3
								B2
								B1
								C5
								D7
								D6
								D5
								D4
								D3
								D2
								D1
								E8
								E7
								E6
								E5
								E4
								E3
								E2
								E1
								F7
								F6
								F5
								F4
								F3
								F2
								F1
								G4
								G3
								G2
								G1


E4

1:24,000 NAD83 UTM 11N
1,000 2,000 4,000 Feet

IAP
Caldor
CA-ENF-24030
09/19/21



								A1
								B4
			C1	C2	C3	C4	C5	
		D1	D2	D3	D4	D5	D6	D7
E1	E2	E3	E4	E5	E6	E7	E8	
F1	F2	F3	F4	F5	F6	F7		
			G1	G2	G3	G4		

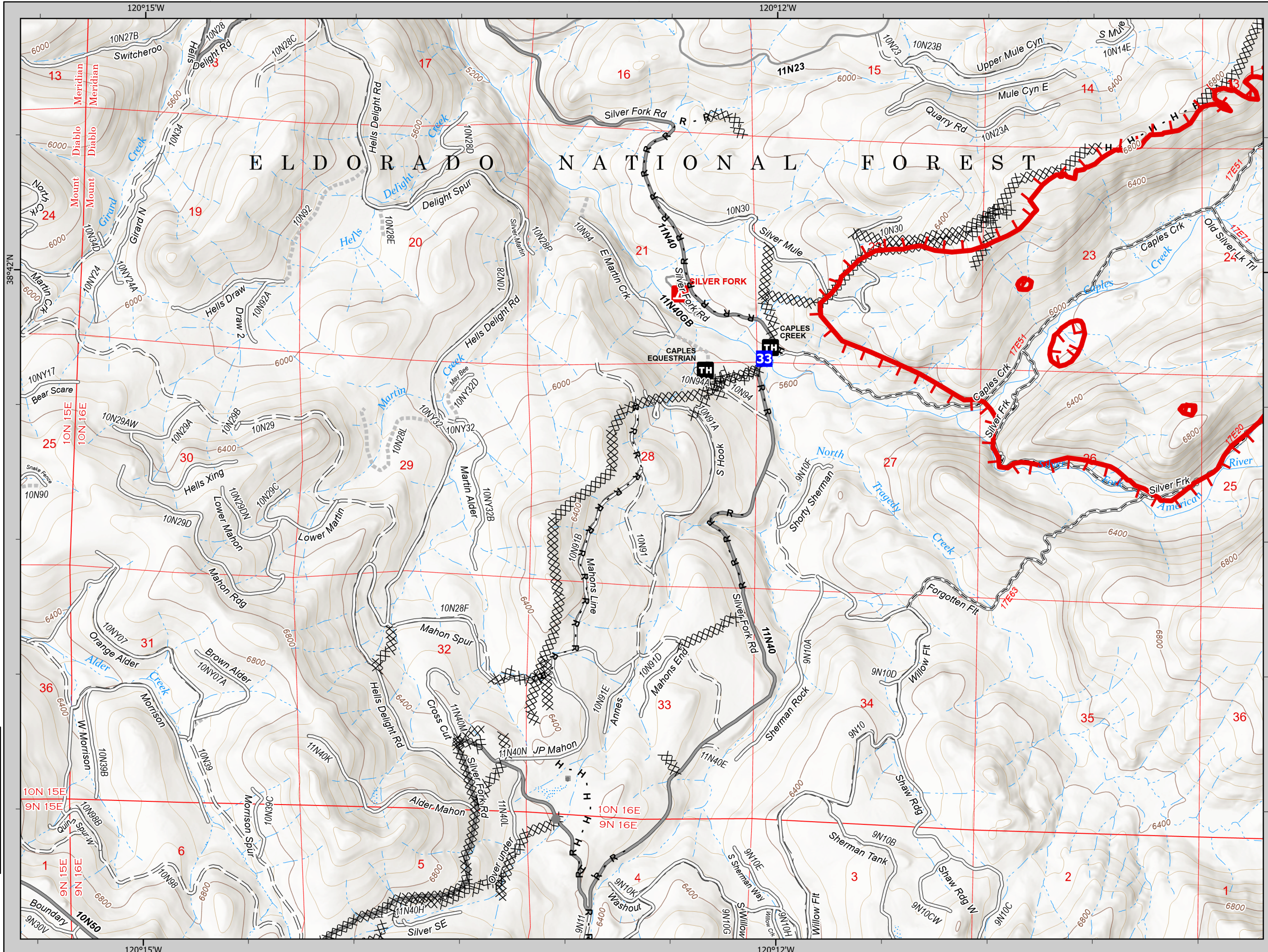
 **E5**

1:24,000 NAD83 UTM 11N
1,000 2,000 4,000 Feet

IAP
Caldor
CA-ENF-24030
09/19/21



- Drop Point
- Other
- XX XX Completed Dozer Line
- H - Completed Hand Line
- R - Completed Road as Line
- ┌ Fire Edge



							A1
							B4
		C1	C2	C3	C4	C5	
	D1	D2	D3	D4	D5	D6	D7
E1	E2	E3	E4	E5	E6	E7	E8
F1	F2	F3	F4	F5	F6	F7	
	G1	G2	G3	G4			

E6

1:24,000 NAD83 UTM 11N
0 1,000 2,000 4,000 Feet

IAP
Caldor
CA-ENF-24030
09/19/21

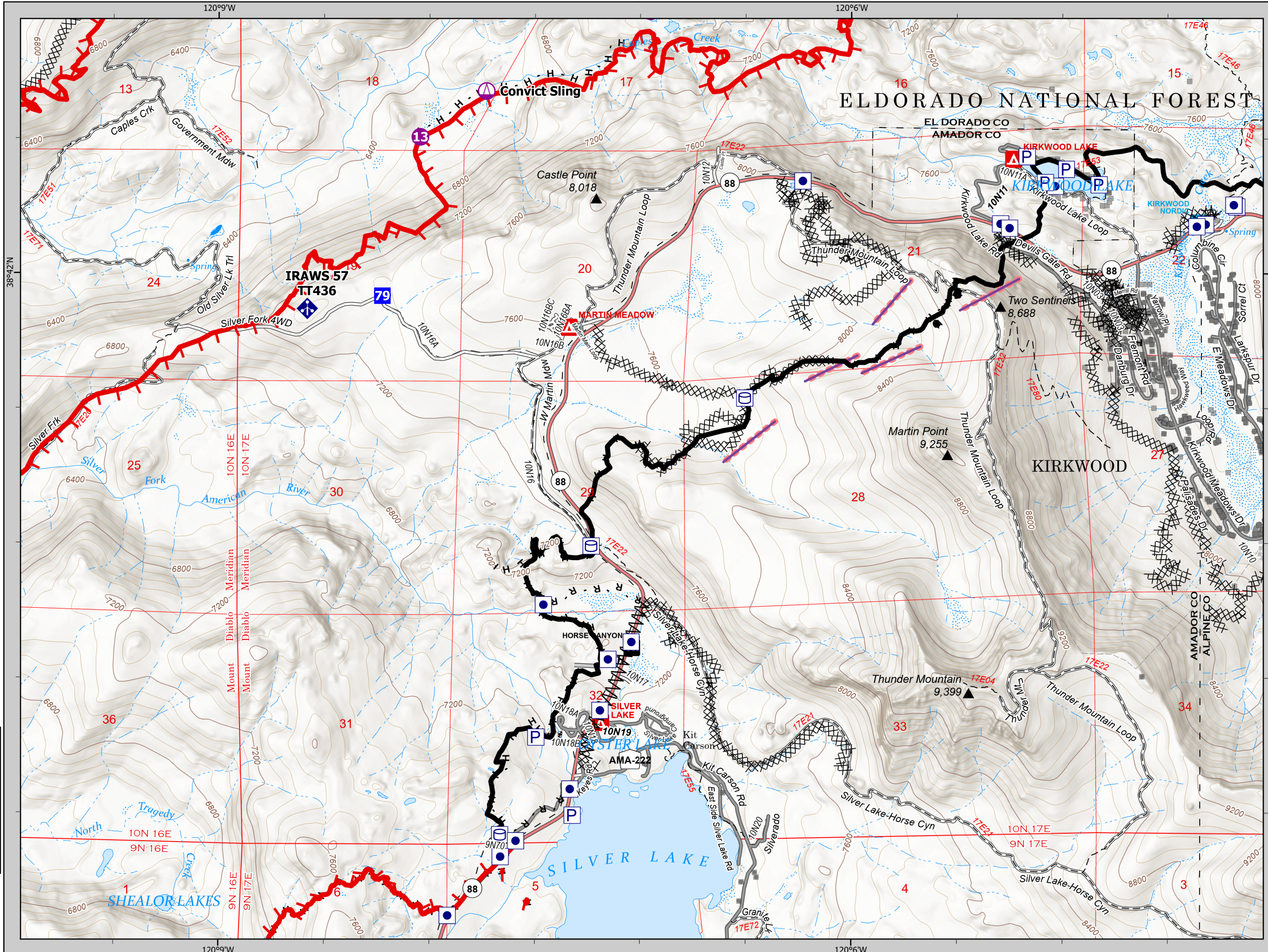


- Other Property
- Pump
- Water Tank
- Dip Site
- Helispot
- Sling Site
- Drop Point
- Mobile Weather Unit
- Completed Dozer Line
- Completed Fuel Break
- Completed Hand Line
- Completed Road as Line
- Access or Improved Road
- Retardant Drop
- Fire Edge
- Contained Line

								A1
			B1	B2	B3	B4		
	C1	C2	C3	C4	C5			
D1	D2	D3	D4	D5	D6	D7		
E1	E2	E3	E4	E5	E6	E7	E8	
F1	F2	F3	F4	F5	F6	F7		
G1	G2	G3	G4					

E7

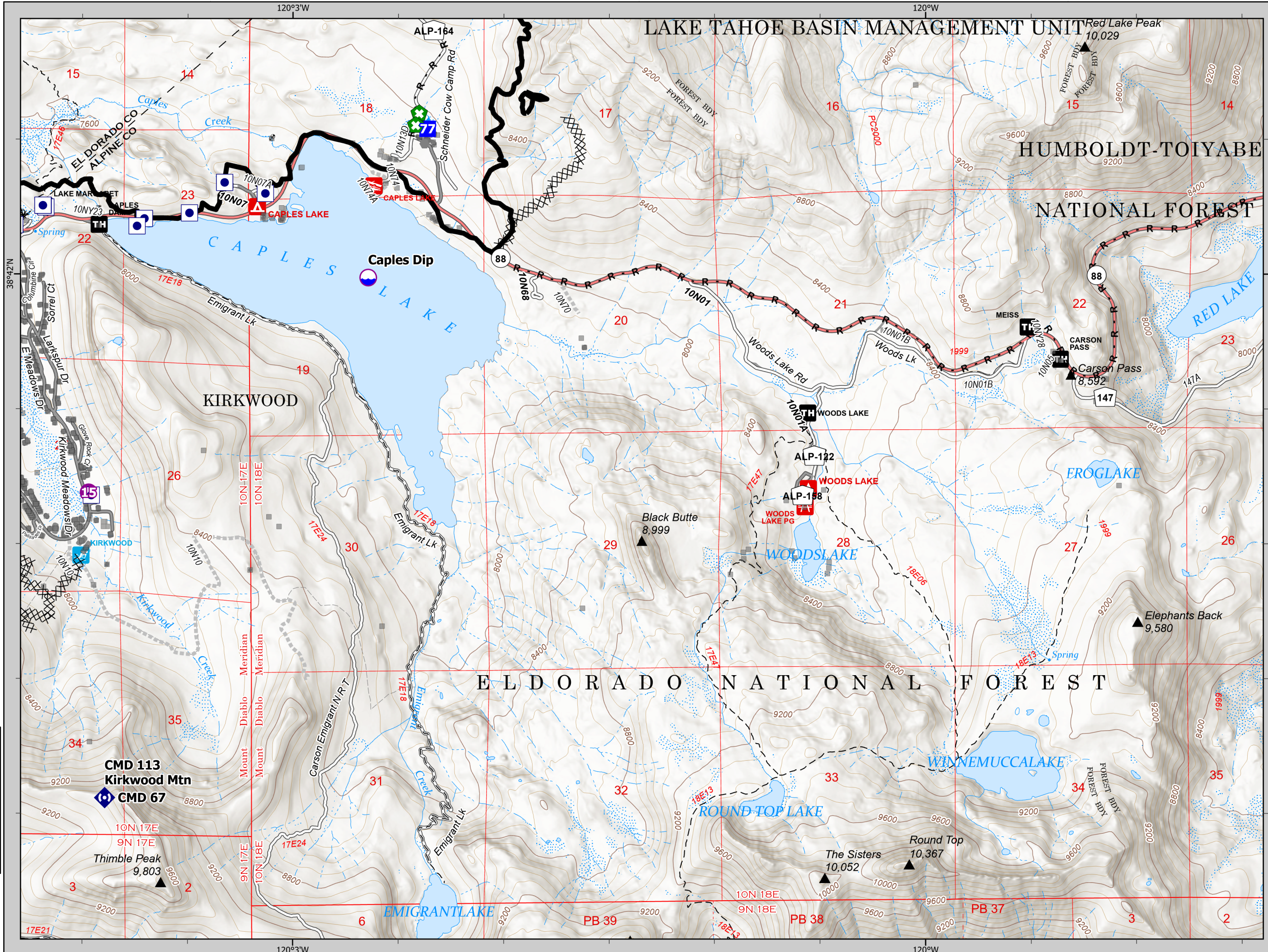
1:24,000 NAD83 UTM 11N
1,000 2,000 4,000
Feet



IAP
Caldor
CA-ENF-24030
09/19/21



- Other Property
- Pump
- Water Tank
- Dip Site
- Helispot
- Drop Point
- Other
- Retardant in Avoidance Area
- Repeater
- Completed Dozer Line
- Completed Road as Line
- Contained Line



							A1
			B1	B2	B3	B4	
	C1	C2	C3	C4	C5		
D1	D2	D3	D4	D5	D6	D7	
E1	E2	E3	E4	E5	E6	E7	E8
F1	F2	F3	F4	F5	F6	F7	
	G1	G2	G3	G4			

CMD 113
Kirkwood Mtn
CMD 67

E8

1:24,000 NAD83 UTM 11N
1,000 2,000 4,000 Feet

IAP
Caldor
CA-ENF-24030
09/19/21

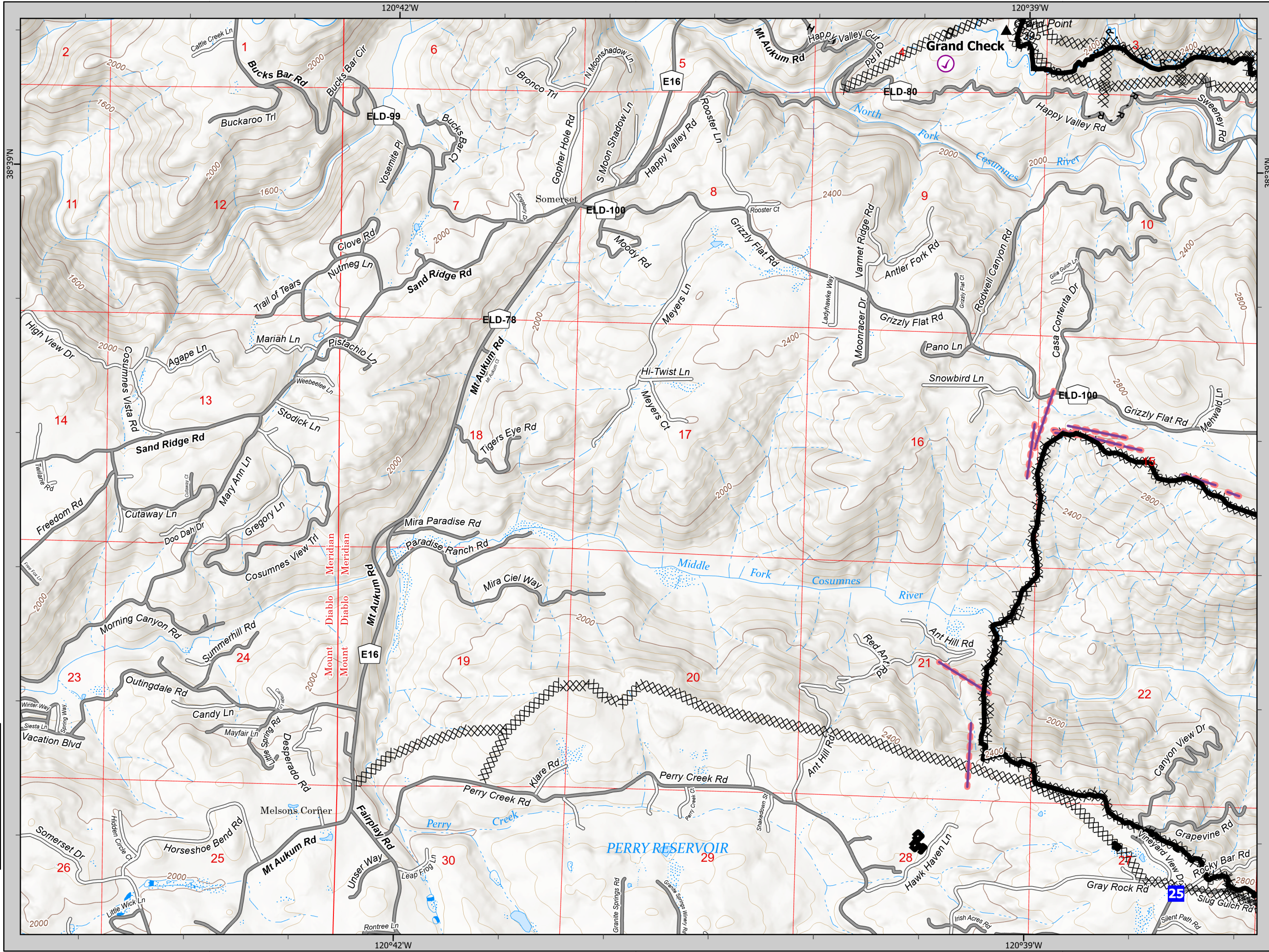


- Check Point
- Drop Point
- Completed Dozer Line
- Completed Hand Line
- Completed Road as Line
- Retardant Drop
- Contained Line

								A1
								B4
		C1	C2	C3	C4	C5		
D1	D2	D3	D4	D5	D6	D7		
E1	E2	E3	E4	E5	E6	E7	E8	
F1	F2	F3	F4	F5	F6	F7		
G1	G2	G3	G4					

F1

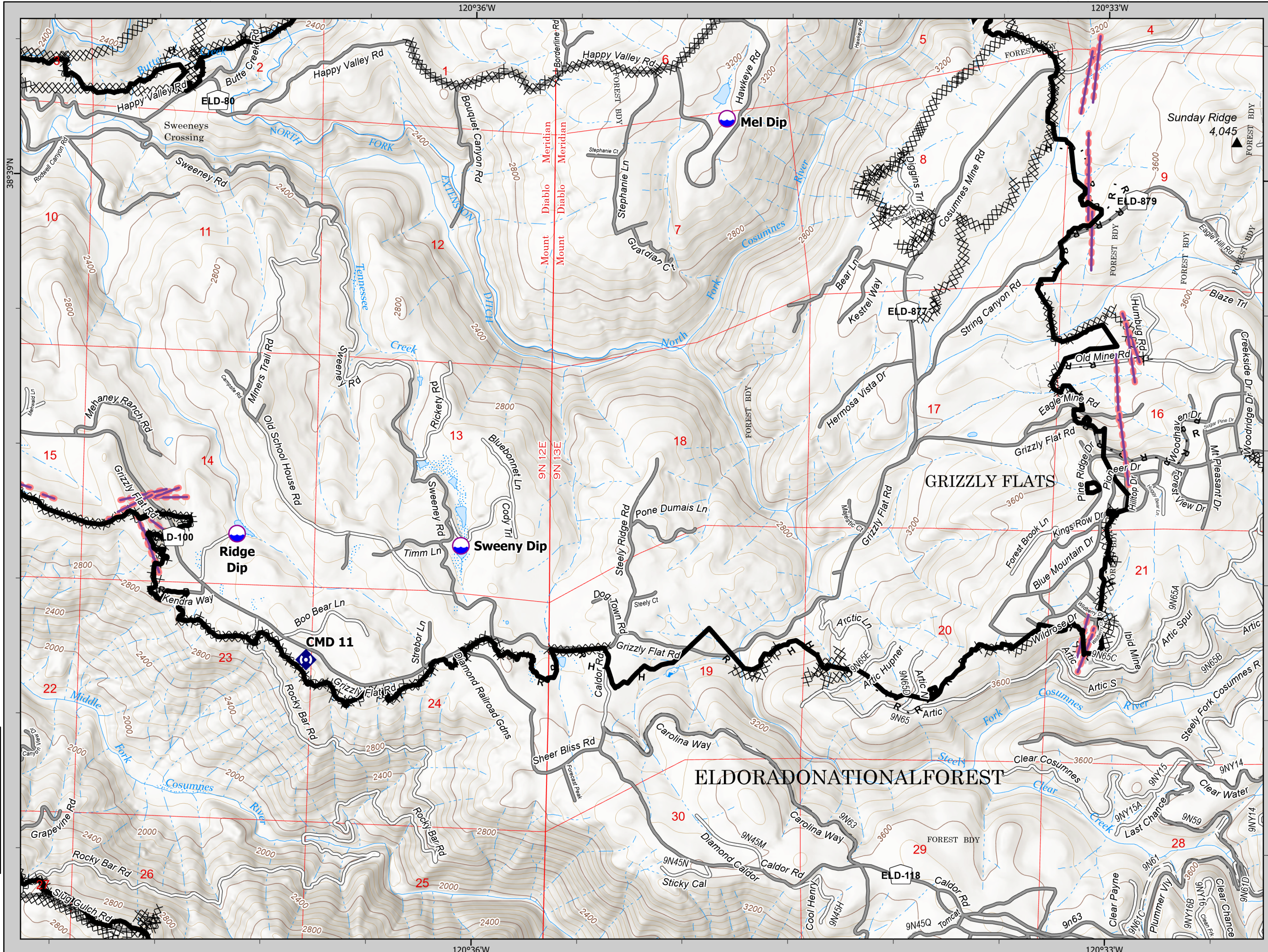
1:24,000 NAD83 UTM 11N
0 1,000 2,000 4,000 Feet



IAP
Caldor
CA-ENF-24030
09/19/21



- Dip Site
- Division Break
- Repeater
- Completed Dozer Line
- Completed Hand Line
- Completed Road as Line
- Retardant Drop
- Contained Line



								A1
			B1	B2	B3	B4		
	C1	C2	C3	C4	C5			
D1	D2	D3	D4	D5	D6	D7		
E1	E2	E3	E4	E5	E6	E7	E8	
F1	F2	F3	F4	F5	F6	F7		
G1	G2	G3	G4					

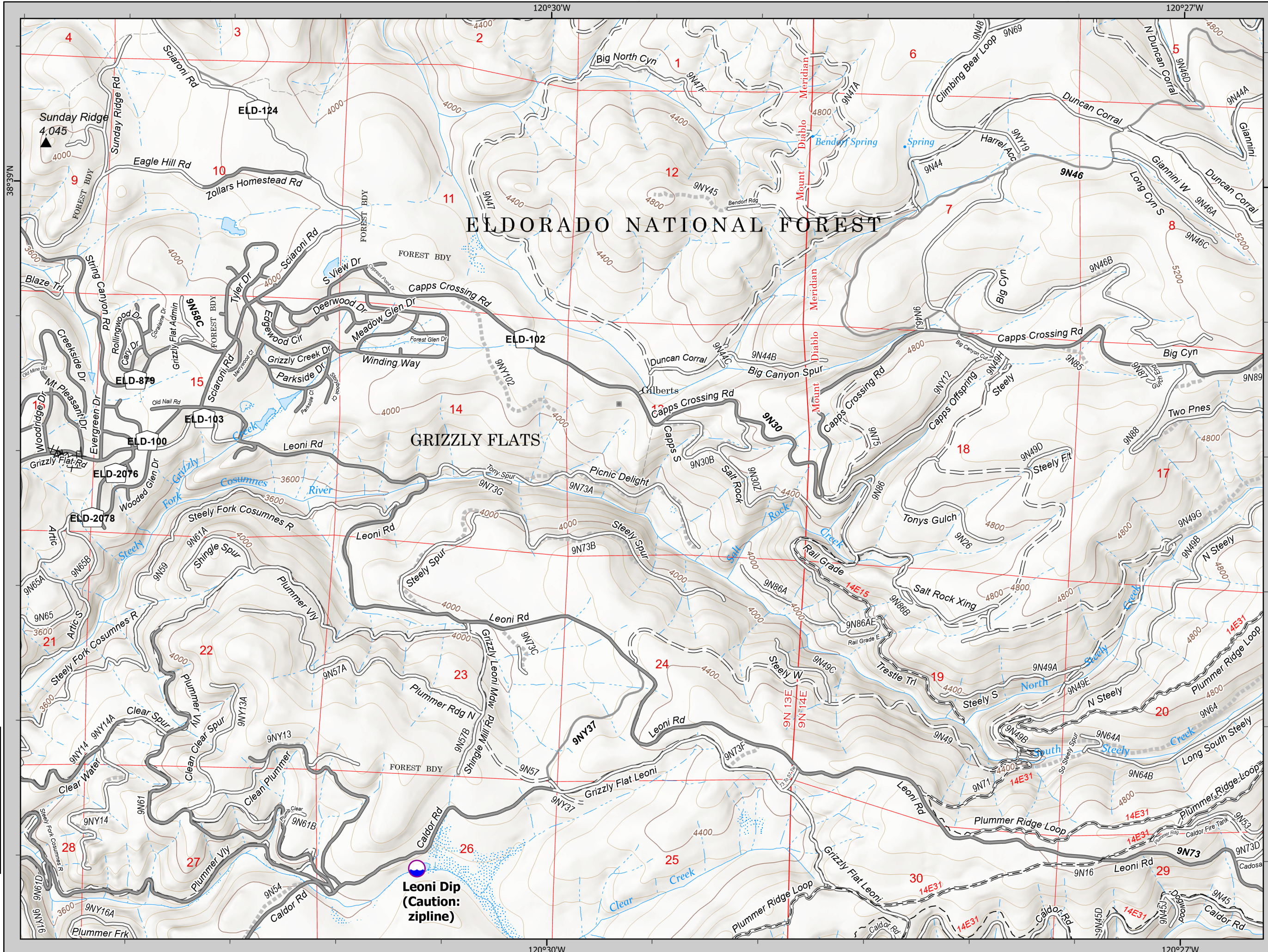
F2

1:24,000 NAD83 UTM 11N
1,000 2,000 4,000 Feet

IAP
Caldor
CA-ENF-24030
09/19/21



- Dip Site
- Completed Dozer Line
- Completed Road as Line



								A1
								B4
								B3
								B2
								B1
								C5
								D7
								D6
								D5
								D4
								D3
								D2
								D1
								E8
								E7
								E6
								E5
								E4
								E3
								E2
								E1
								F7
								F6
								F5
								F4
								F3
								F2
								F1
								G4
								G3
								G2
								G1

F3

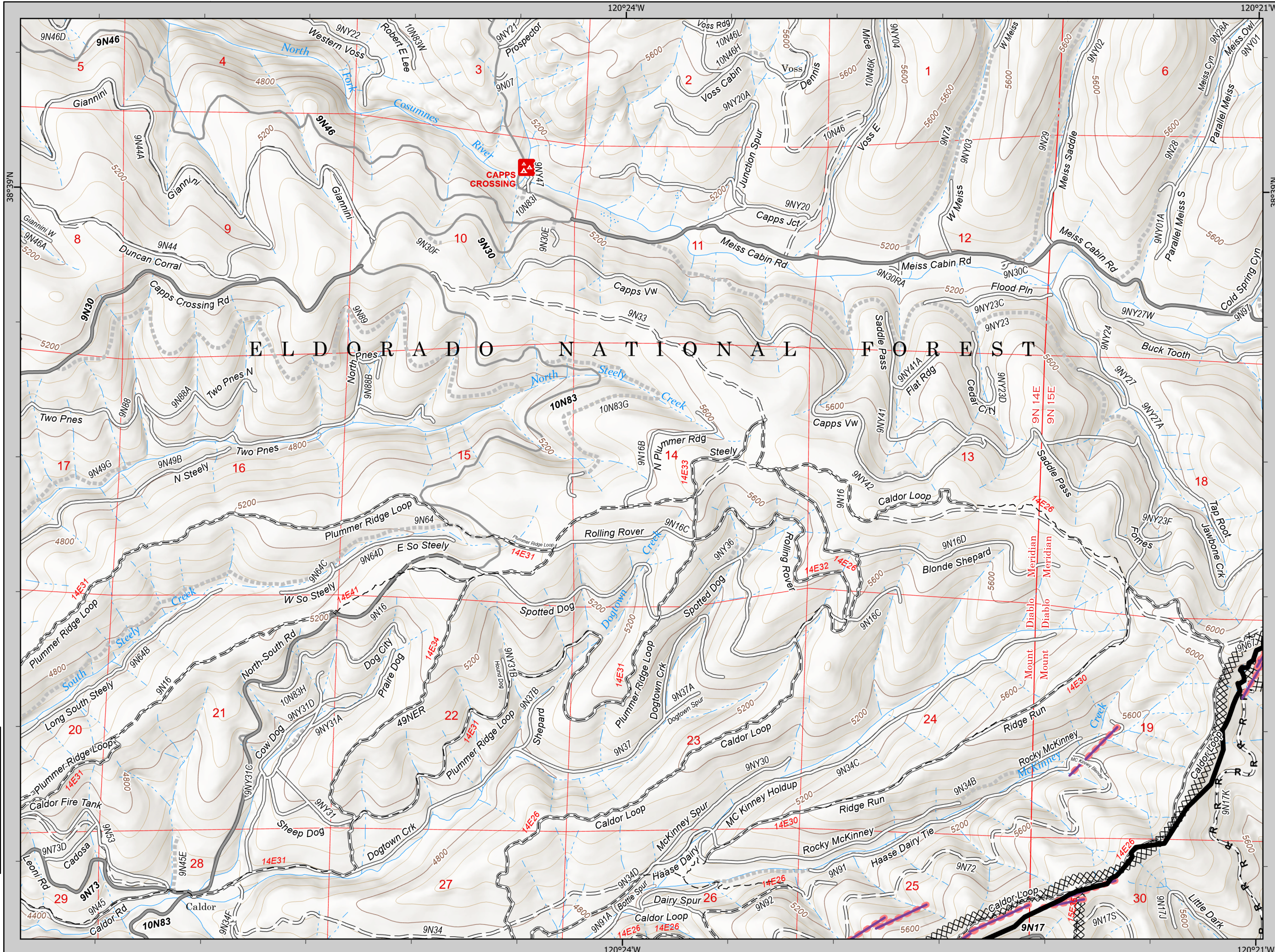
1:24,000 NAD83 UTM 11N
1,000 2,000 4,000 Feet

Leoni Dip
(Caution: zipline)

IAP
 Caldor
 CA-ENF-24030
 09/19/21



- XX XX Completed Dozer Line
- R - Completed Road as Line
- Retardant Drop
- Contained Line



								A1
								B4
		C1	C2	C3	C4	C5		
D1	D2	D3	D4	D5	D6	D7		
E1	E2	E3	E4	E5	E6	E7	E8	
F1	F2	F3	F4	F5	F6	F7		
G1	G2	G3	G4					

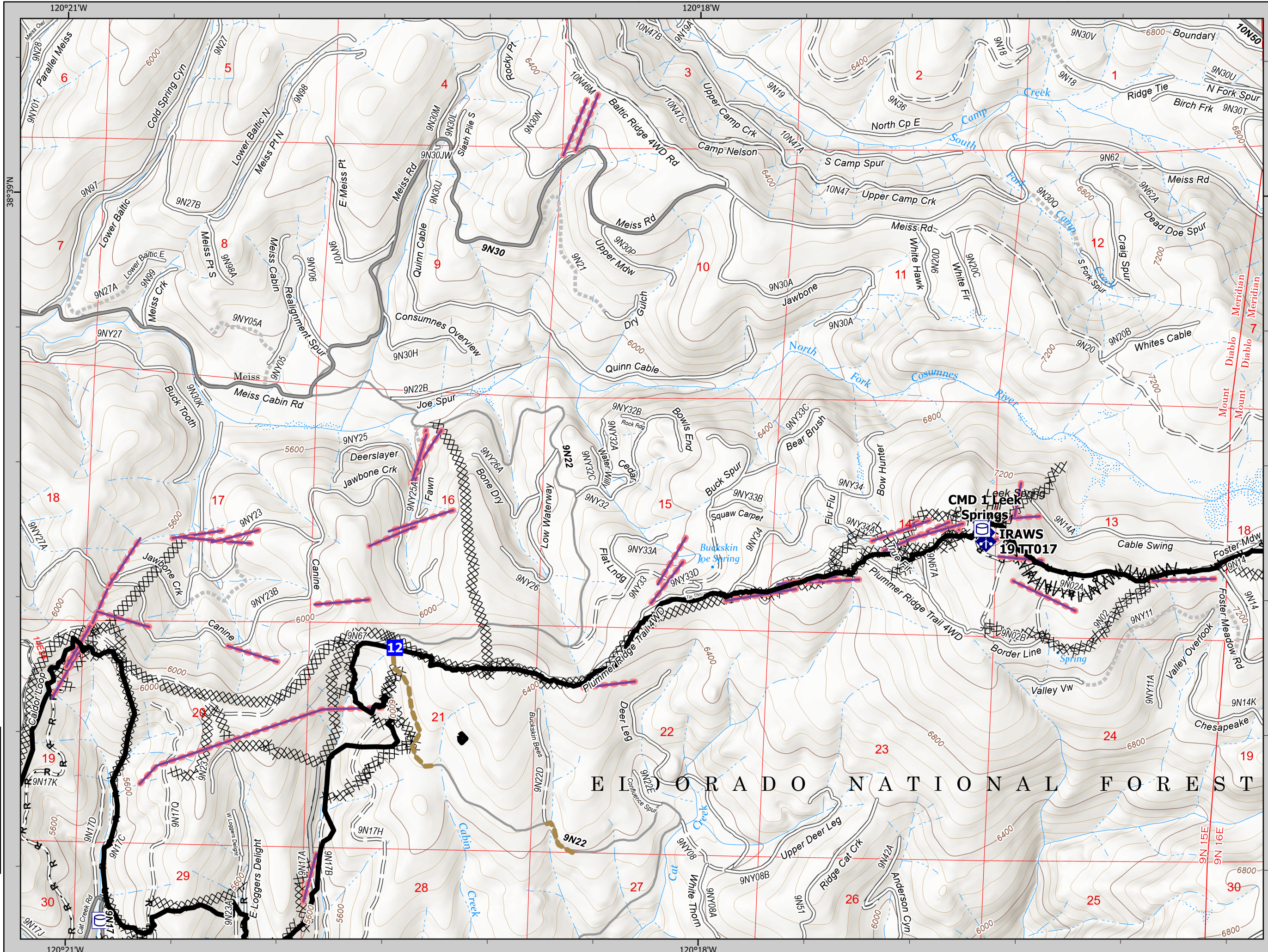
F4

1:24,000 NAD83 UTM 11N
 1,000 2,000 4,000 Feet

IAP
Caldor
CA-ENF-24030
09/19/21

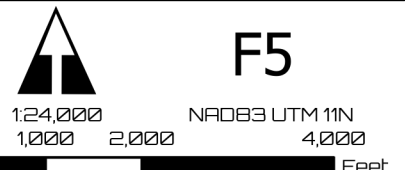


- Water Tank
- Drop Point
- Mobile Weather Unit
- Repeater
- Completed Dozer Line
- Completed Fuel Break
- Completed Hand Line
- Completed Road as Line
- Access or Improved Road
- Road Repair
- Retardant Drop
- Contained Line



								A1
								B4
			B1	B2	B3			
		C1	C2	C3	C4	C5		
	D1	D2	D3	D4	D5	D6	D7	
E1	E2	E3	E4	E5	E6	E7	E8	
F1	F2	F3	F4	F5	F6	F7		
	G1	G2	G3	G4				

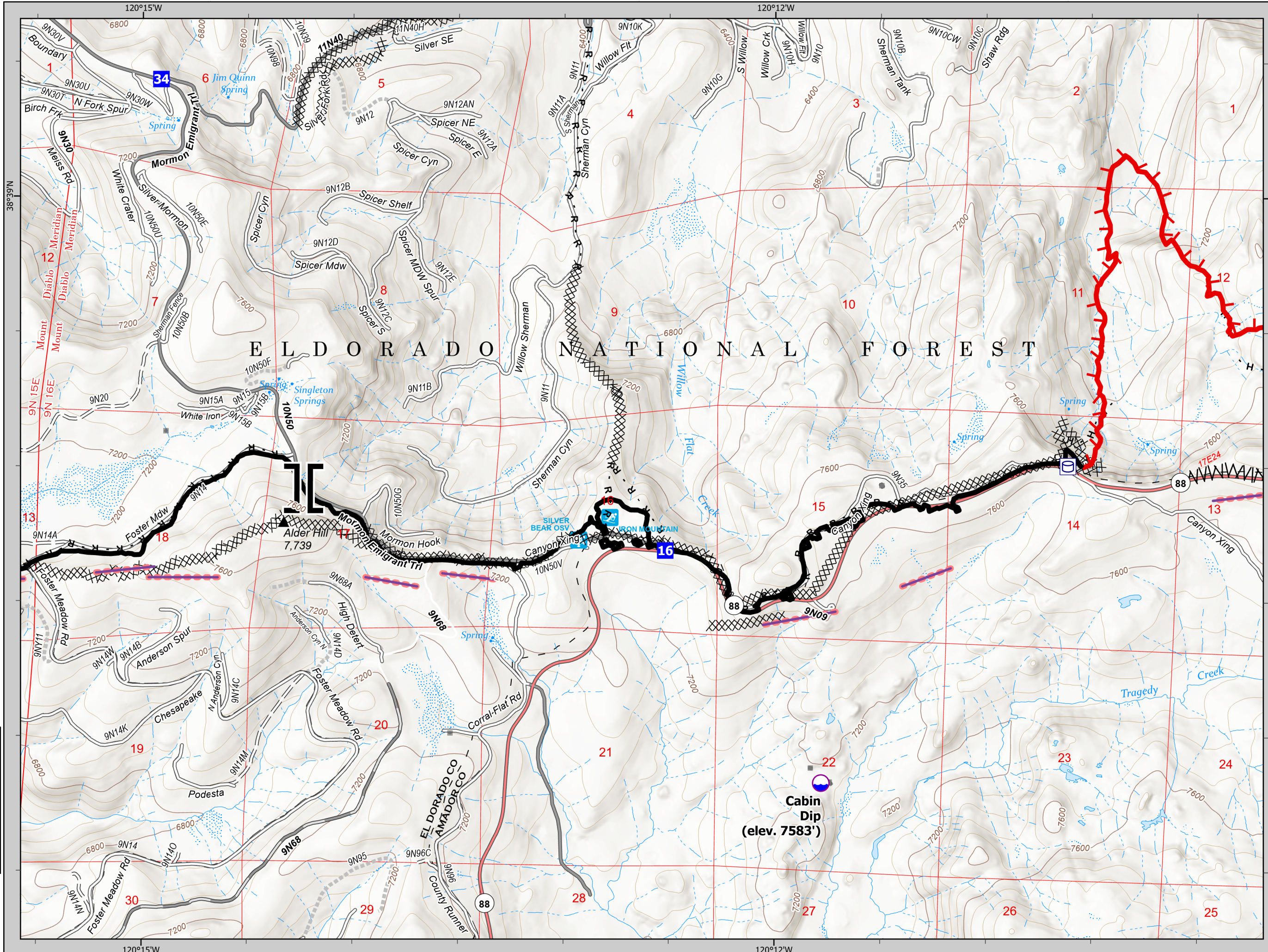
F5



IAP
Caldor
CA-ENF-24030
09/19/21



- Water Tank
- Dip Site
- Branch Break
- Drop Point
- Completed Dozer Line
- Completed Fuel Break
- Completed Hand Line
- Completed Road as Line
- Retardant Drop
- Fire Edge
- Contained Line



								A1
								B4
		C1	C2	C3	C4	C5		
	D1	D2	D3	D4	D5	D6	D7	
E1	E2	E3	E4	E5	E6	E7	E8	
F1	F2	F3	F4	F5	F6	F7		
	G1	G2	G3	G4				

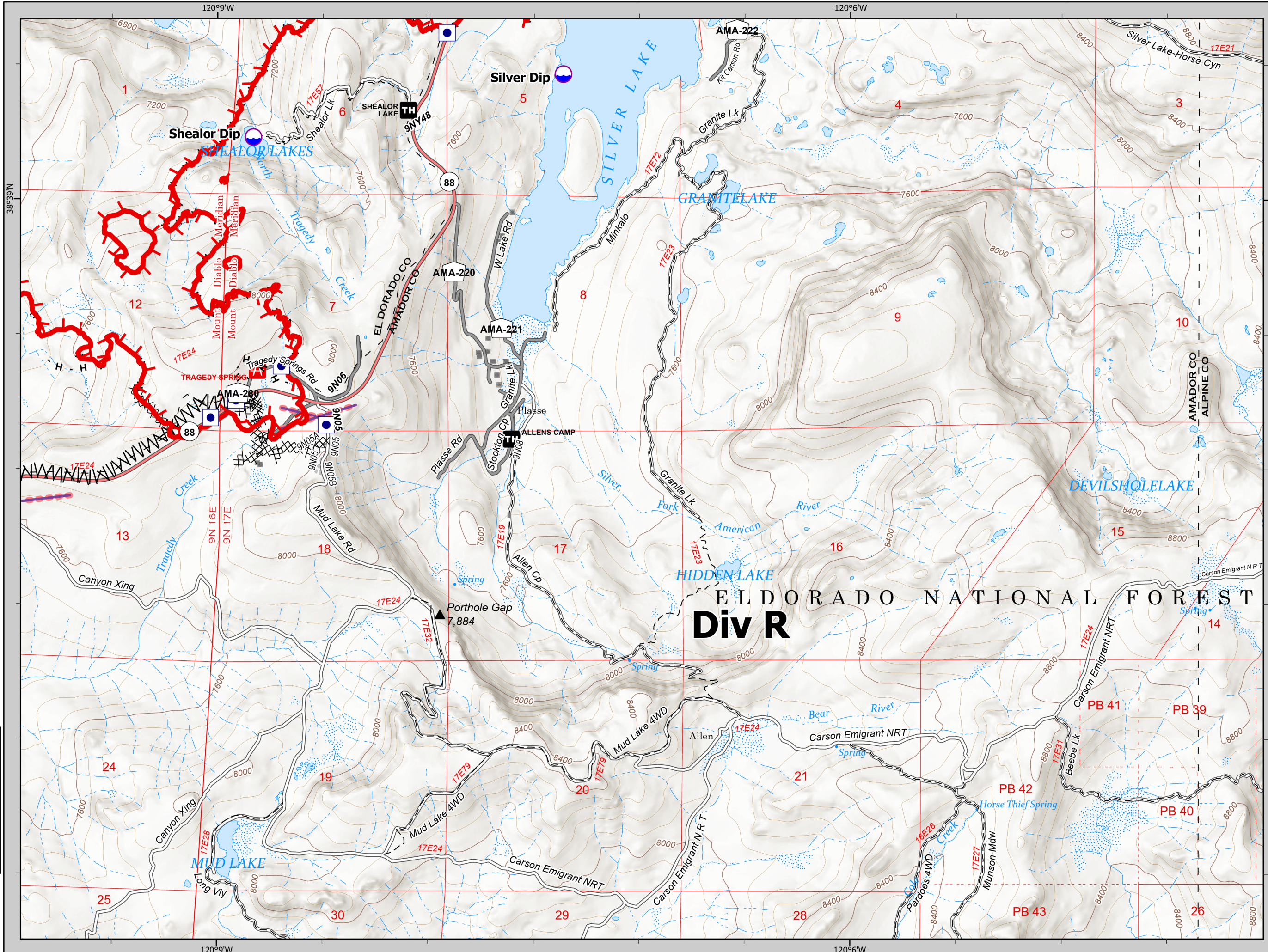
F6

1:24,000 NAD83 UTM 11N
1,000 2,000 4,000 Feet

IAP
 Caldor
 CA-ENF-24030
 09/19/21



- Other Property
- Dip Site
- XX XX Completed Dozer Line
- W Completed Fuel Break
- H Completed Hand Line
- R Completed Road as Line
- Retardant Drop
- Fire Edge



								A1
								B4
		C1	C2	C3	C4	C5		
	D1	D2	D3	D4	D5	D6	D7	
E1	E2	E3	E4	E5	E6	E7	E8	
F1	F2	F3	F4	F5	F6	F7		
	G1	G2	G3	G4				

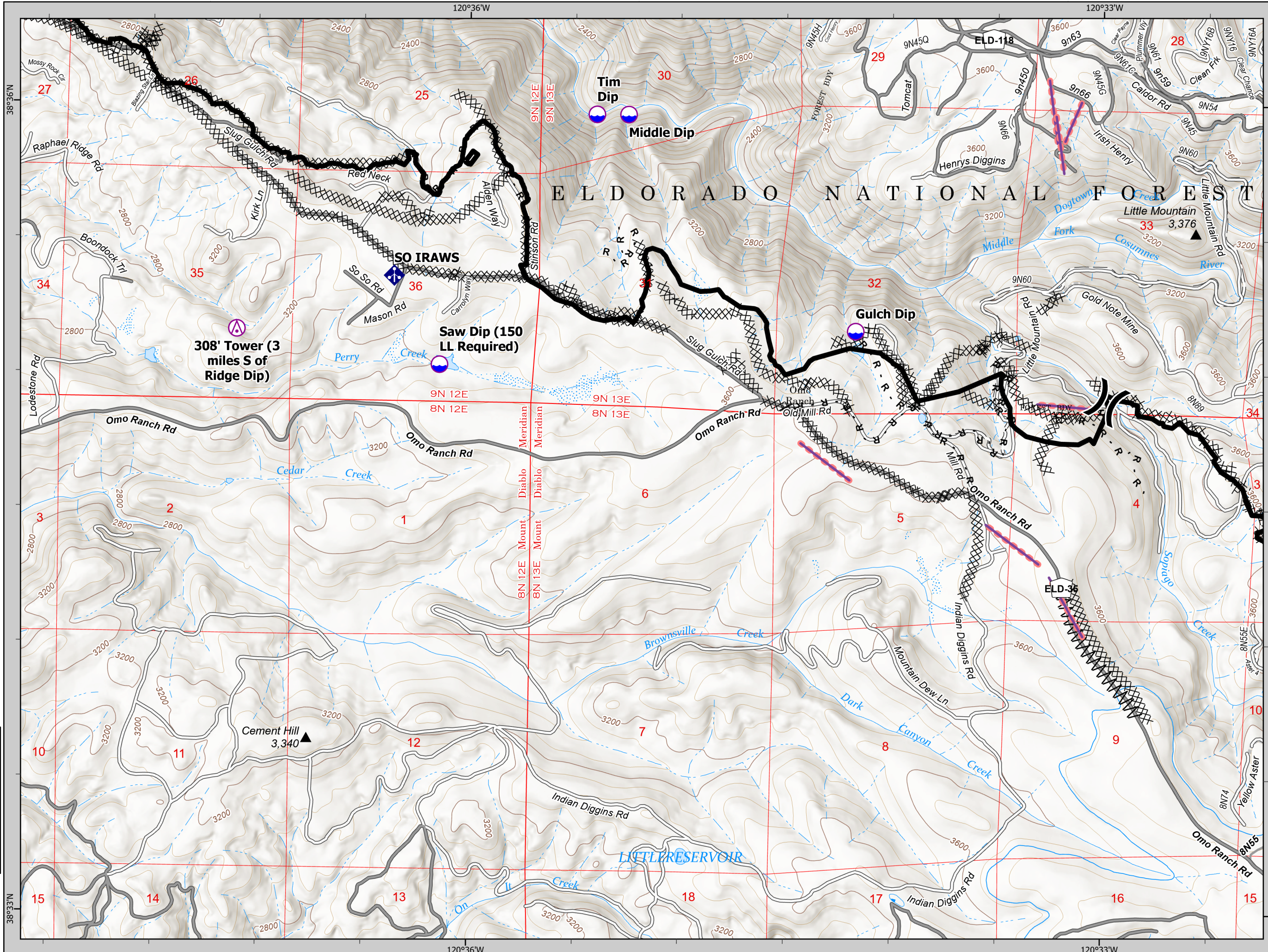
F7

1:24,000 NAD83 UTM 11N
 0 1,000 2,000 4,000 Feet

IAP
Caldor
CA-ENF-24030
09/19/21



- Aerial Hazard
- Dip Site
- Division Break
- Mobile Weather Unit
- Completed Dozer Line
- Completed Fuel Break
- Completed Hand Line
- Completed Road as Line
- Retardant Drop
- Contained Line



							A1
							B4
			B1	B2	B3		
		C1	C2	C3	C4	C5	
	D1	D2	D3	D4	D5	D6	D7
E1	E2	E3	E4	E5	E6	E7	E8
F1	F2	F3	F4	F5	F6	F7	
	G1	G2	G3	G4			

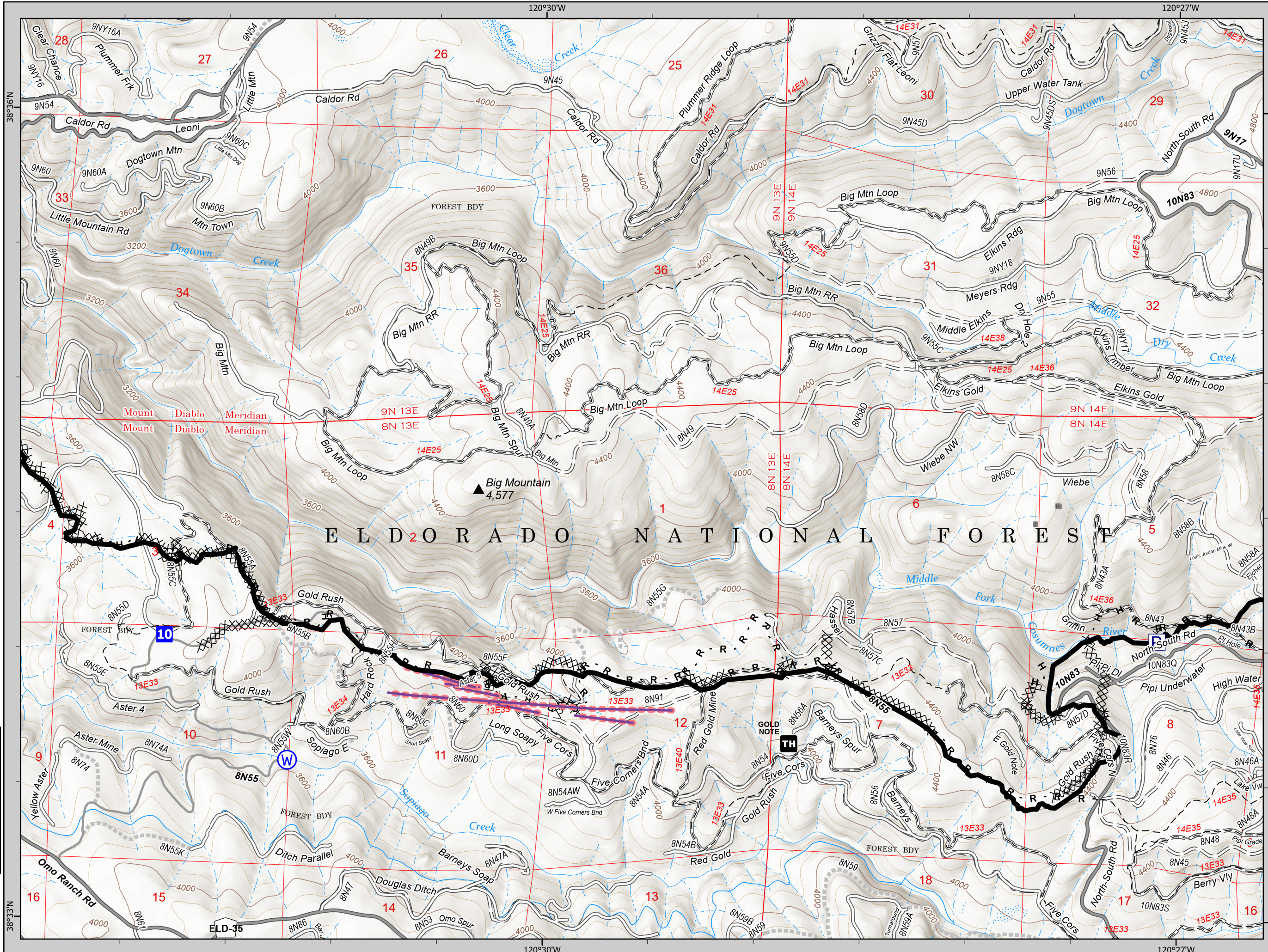
G1

1:24,000 NAD83 UTM 11N
1,000 2,000 4,000 Feet

IAP
Caldor
CA-ENF-24030
09/19/21



- Pump
- Drop Point
- Water Source
- Completed Dozer Line
- Completed Fuel Break
- Completed Hand Line
- Completed Road as Line
- Retardant Drop
- Contained Line



ELDORADO NATIONAL FOREST

								A1
								B4
		C1	C2	C3	C4	C5		
	D1	D2	D3	D4	D5	D6	D7	
E1	E2	E3	E4	E5	E6	E7	E8	
F1	F2	F3	F4	F5	F6	F7		
	G1	G2	G3	G4				

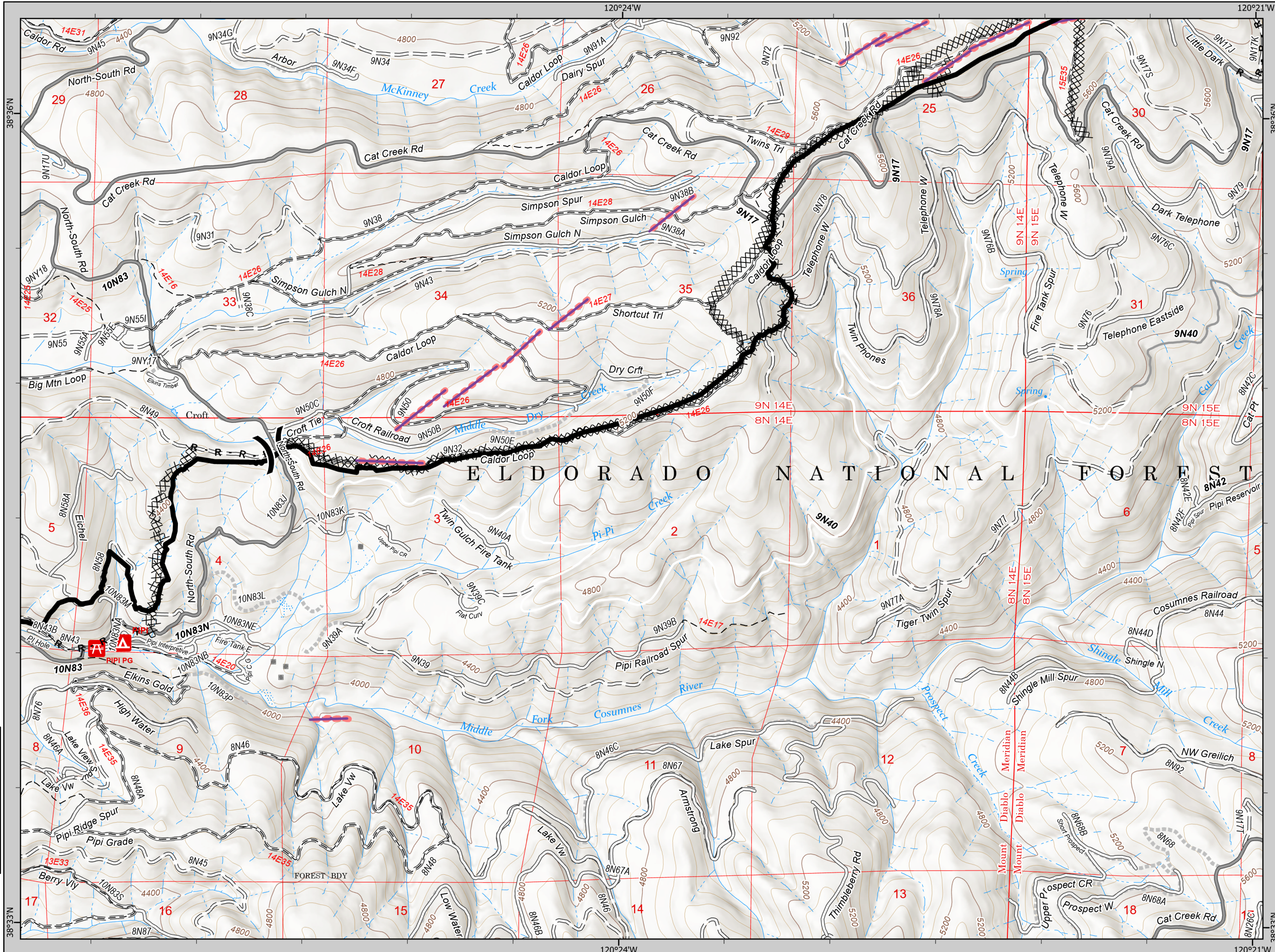
G2

1:24,000 NAD83 UTM 11N
1,000 2,000 4,000
Feet

IAP
Caldor
CA-ENF-24030
09/19/21



- () Division Break
- XX XX Completed Dozer Line
- H - Completed Hand Line
- R - Completed Road as Line
- Retardant Drop
- Contained Line



								A1
								B4
		C1	C2	C3	C4	C5		
	D1	D2	D3	D4	D5	D6	D7	
E1	E2	E3	E4	E5	E6	E7	E8	
F1	F2	F3	F4	F5	F6	F7		
	G1	G2	G3	G4				

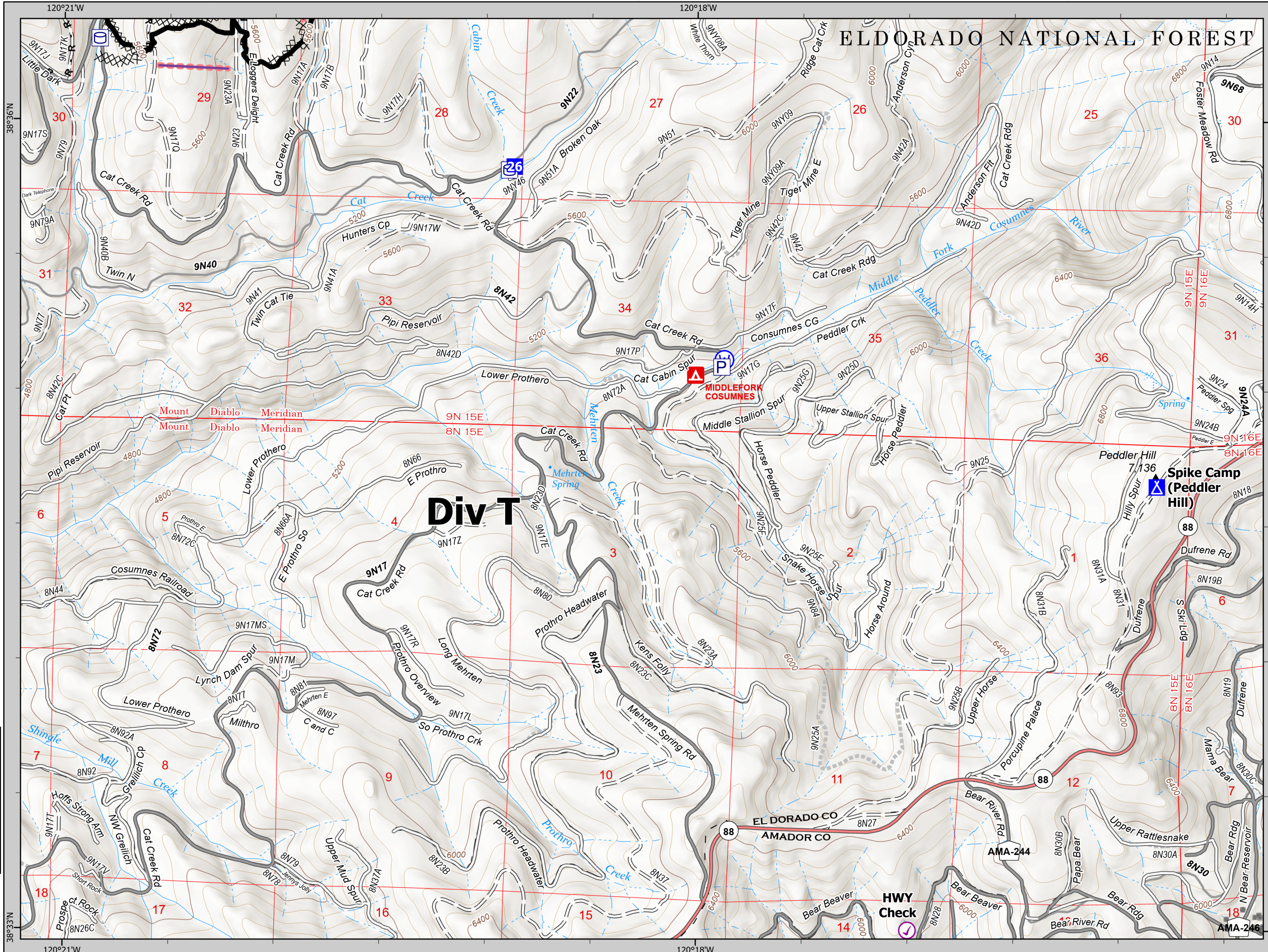
G3

1:24,000 NAD83 UTM 11N
1,000 2,000 4,000 Feet

IAP
Caldor
CA-ENF-24030
09/19/21



- Pump
- Water Tank
- Check Point
- Drop Point
- Camp
- Water Source
- Completed Dozer Line
- Completed Road as Line
- Retardant Drop
- Contained Line



Div T

ELDORADO NATIONAL FOREST

Spike Camp (Peddler Hill)

EL DORADO CO
AMADOR CO

AMA-244

AMA-246

								A1
								B4
		C1	C2	C3	C4	C5		
	D1	D2	D3	D4	D5	D6	D7	
E1	E2	E3	E4	E5	E6	E7	E8	
F1	F2	F3	F4	F5	F6	F7		
	G1	G2	G3	G4				

G4

1:24,000 NAD83 UTM 11N
1,000 2,000 4,000 Feet