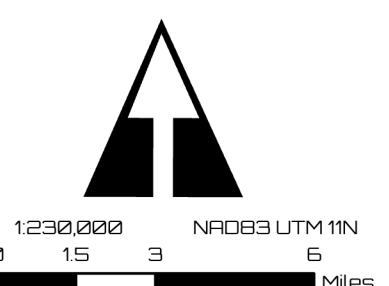
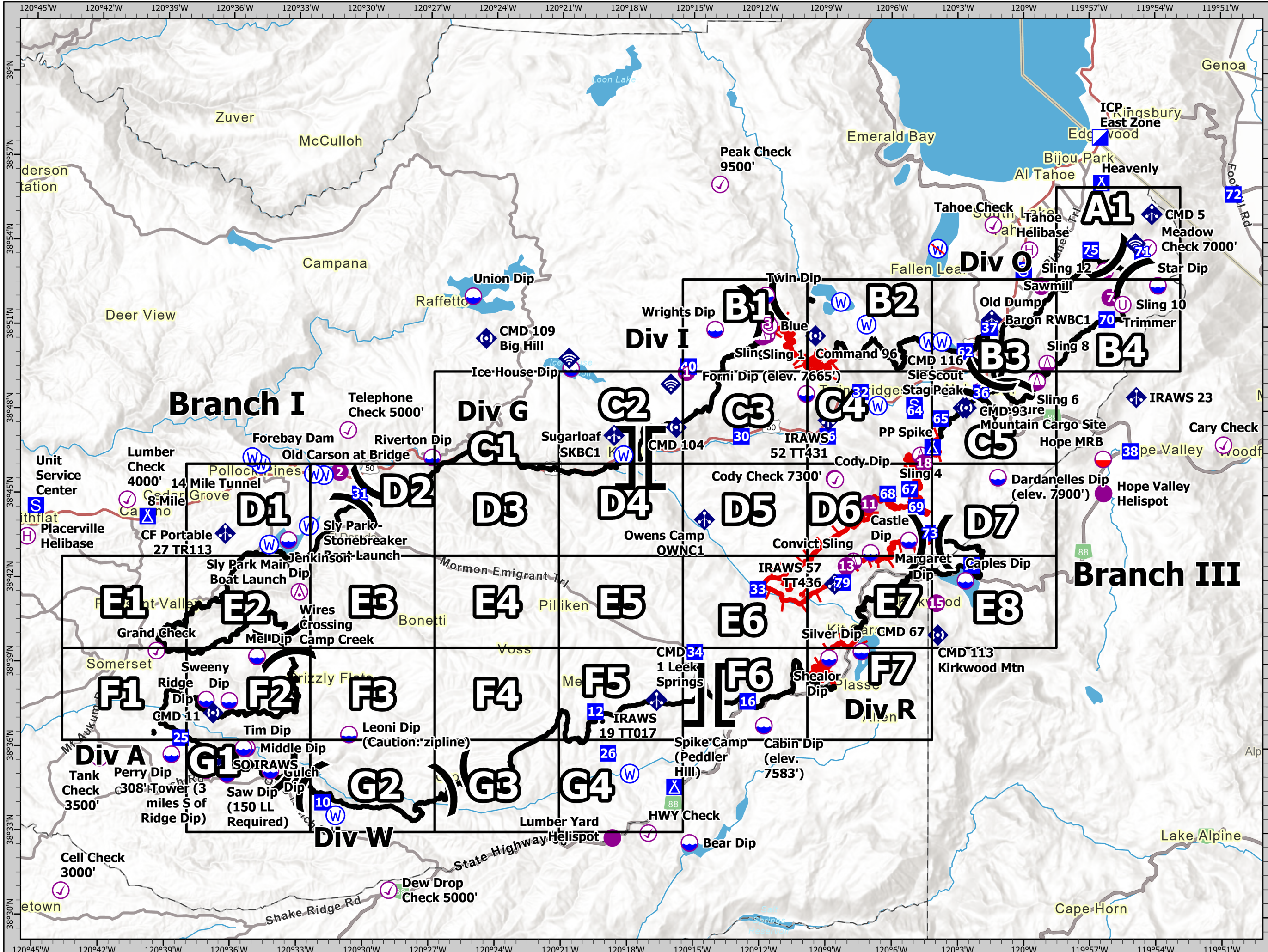




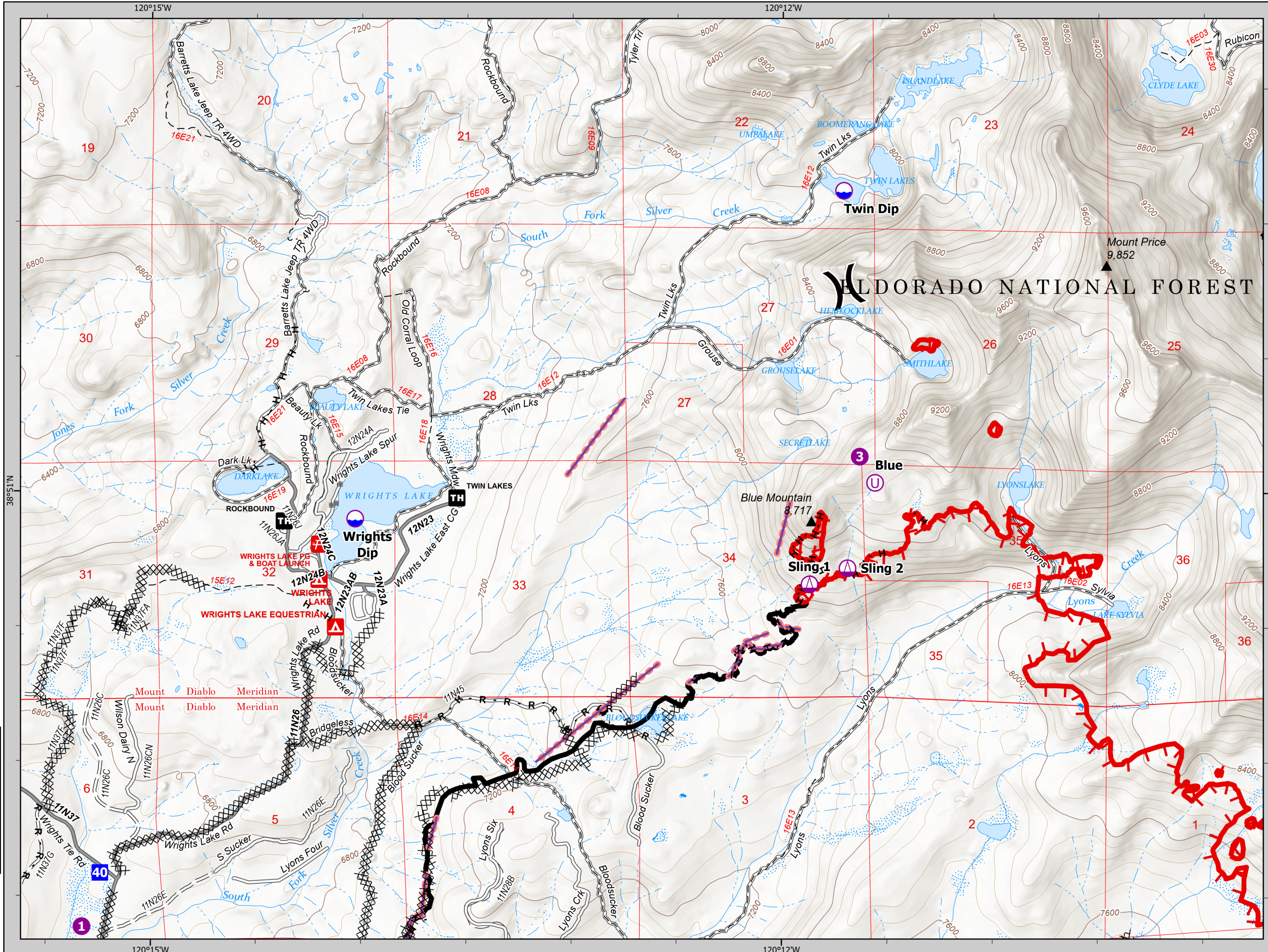
- Aerial Hazard
- Check Point
- Dip Site
- Mobile Retardant Base
- Helispot
- Helibase
- Sling Site
- Unimproved Landing Area
- Division Break
- Branch Break
- Incident Command Post
- Drop Point
- Camp
- Staging Area
- Mobile Weather Unit
- Internet Access
- Repeater
- Water Source
- Restricted Water Source
- Fire Edge
- Contained Line



IAP
Caldor
CA-ENF-24030
09/20/21



- Dip Site
- Helispot
- Sling Site
- Unimproved Landing Area
- Division Break
- Drop Point
- Completed Dozer Line
- Completed Hand Line
- Completed Road as Line
- Retardant Drop
- Fire Edge
- Contained Line



								A1
								B4
								C5
								D7
								E8
								F7
								G4

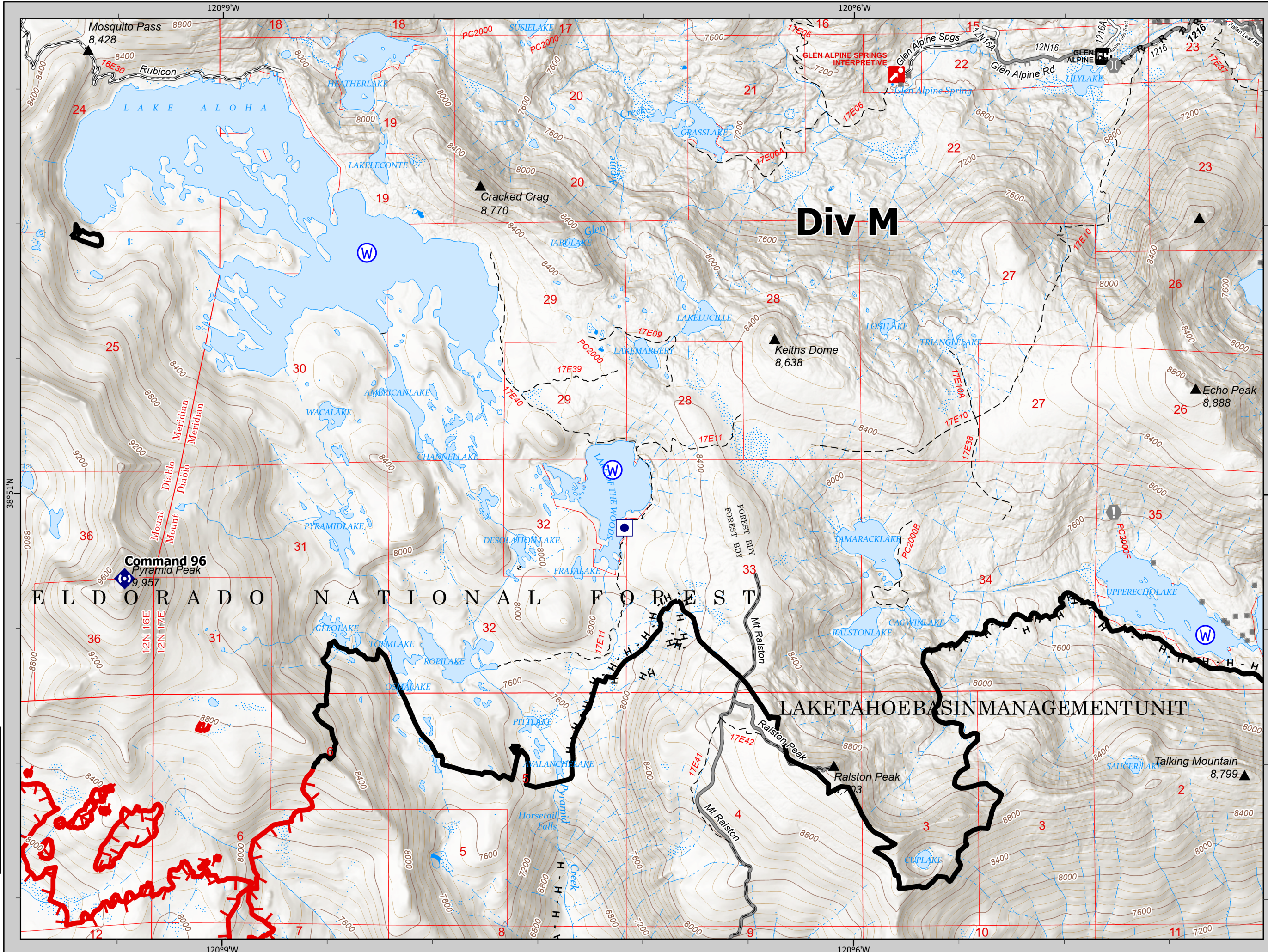
B1

1:24,000 NAD83 UTM 11N
1,000 2,000 4,000
Feet

IAP
Caldor
CA-ENF-24030
09/20/21



- Other Property
- Value at Risk
- Fire Station
- Bridge
- Repeater
- Water Source
- H** - Completed Hand Line
- R** - Completed Road as Line
- H** - Planned Hand Line
- Fire Edge
- Contained Line



								A1
				B1	B2	B3	B4	
	C1	C2	C3	C4	C5			
D1	D2	D3	D4	D5	D6	D7		
E1	E2	E3	E4	E5	E6	E7	E8	
F1	F2	F3	F4	F5	F6	F7		
G1	G2	G3	G4					

B2

1:24,000 NAD83 UTM 11N
1,000 2,000 4,000
Feet



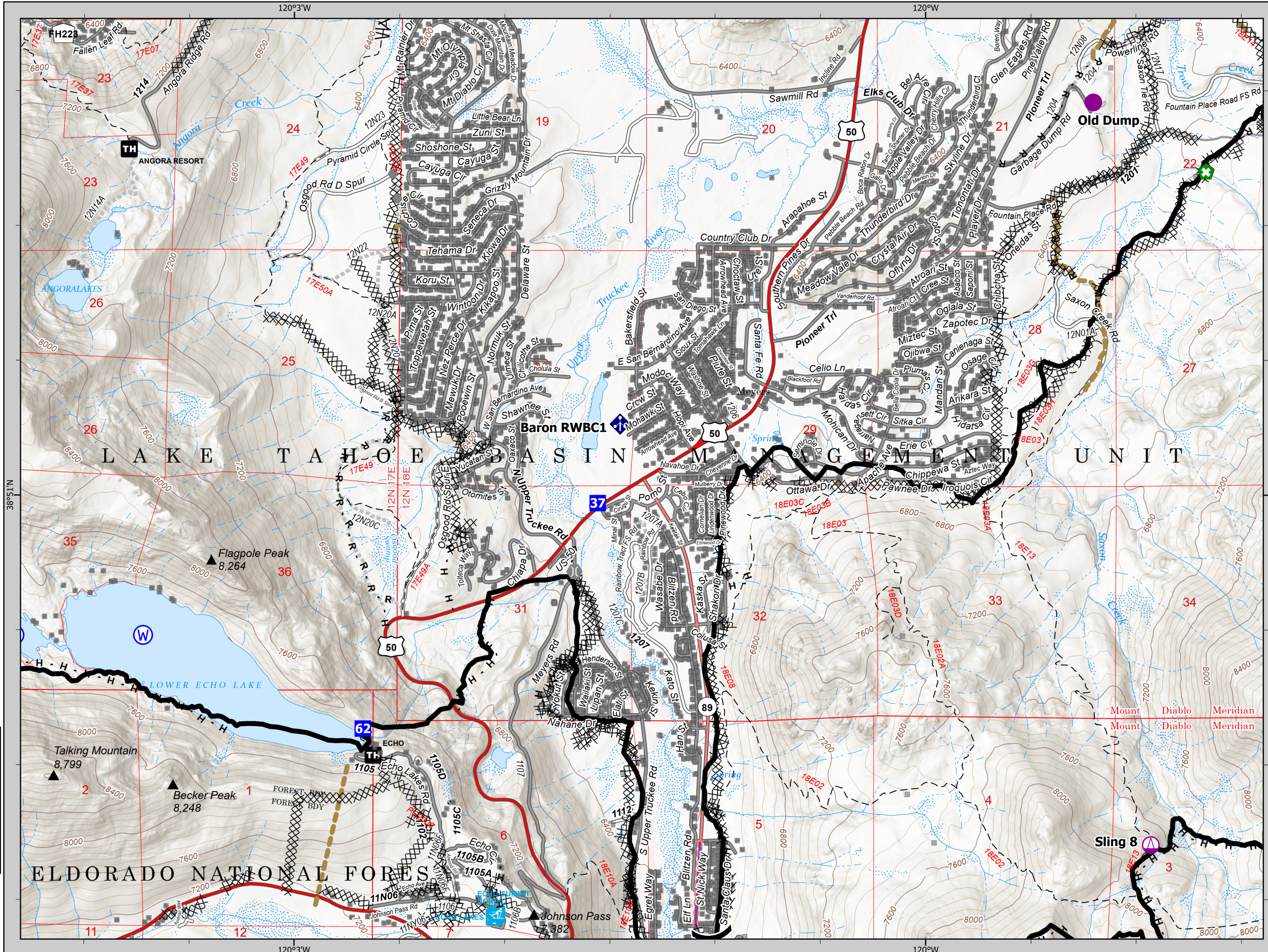
- Pump
- Helispot
- Sling Site
- Division Break
- Drop Point
- Other
- Fire Station
- Bridge
- Retardant in Avoidance Area
- Mobile Weather Unit
- Water Source
- Completed Dozer Line
- Completed Fuel Break
- Completed Hand Line
- Completed Mixed Construction Line
- Completed Road as Line
- Access or Improved Road
- Repair Line
- Road Repair
- Retardant Drop
- Contained Line

								A1
								B1
								B2
								B3
								B4
								C1
								C2
								C3
								C4
								C5
								D1
								D2
								D3
								D4
								D5
								D6
								D7
								D8
								E1
								E2
								E3
								E4
								E5
								E6
								E7
								E8
								F1
								F2
								F3
								F4
								F5
								F6
								F7
								G1
								G2
								G3
								G4

B3



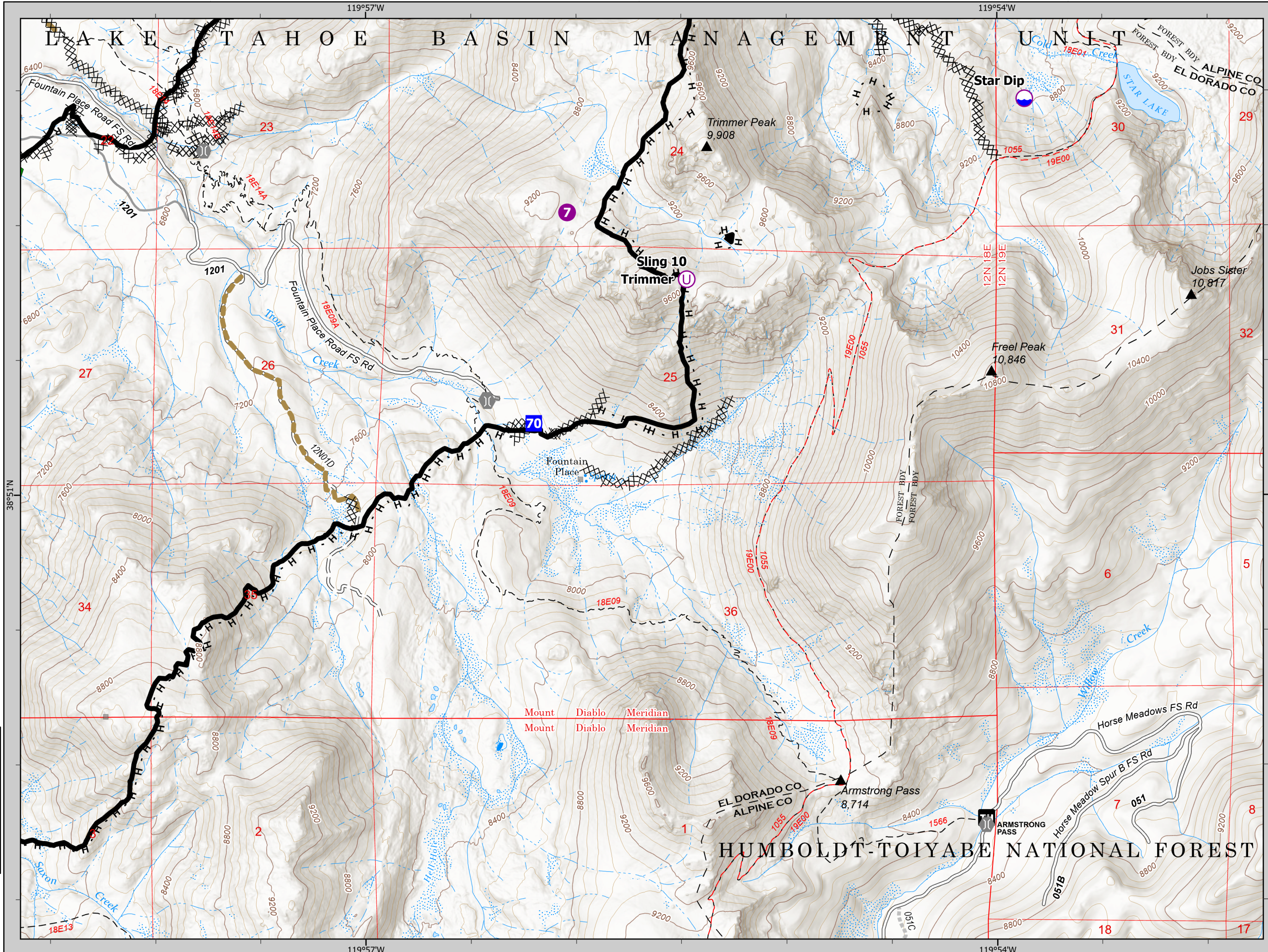
1:24,000 NAD83 UTM 11N
1,000 2,000 4,000
Feet



IAP
Caldor
CA-ENF-24030
09/20/21



- Dip Site
- Helispot
- Sling Site
- Unimproved Landing Area
- Drop Point
- Bridge
- Retardant in Avoidance Area
- Completed Dozer Line
- Completed Hand Line
- Completed Road as Line
- Repair Line
- Road Repair
- Contained Line



								A1
								B1
								B2
								B3
								B4
								C1
								C2
								C3
								C4
								C5
								D1
								D2
								D3
								D4
								D5
								D6
								D7
								E1
								E2
								E3
								E4
								E5
								E6
								E7
								E8
								F1
								F2
								F3
								F4
								F5
								F6
								F7
								G1
								G2
								G3
								G4

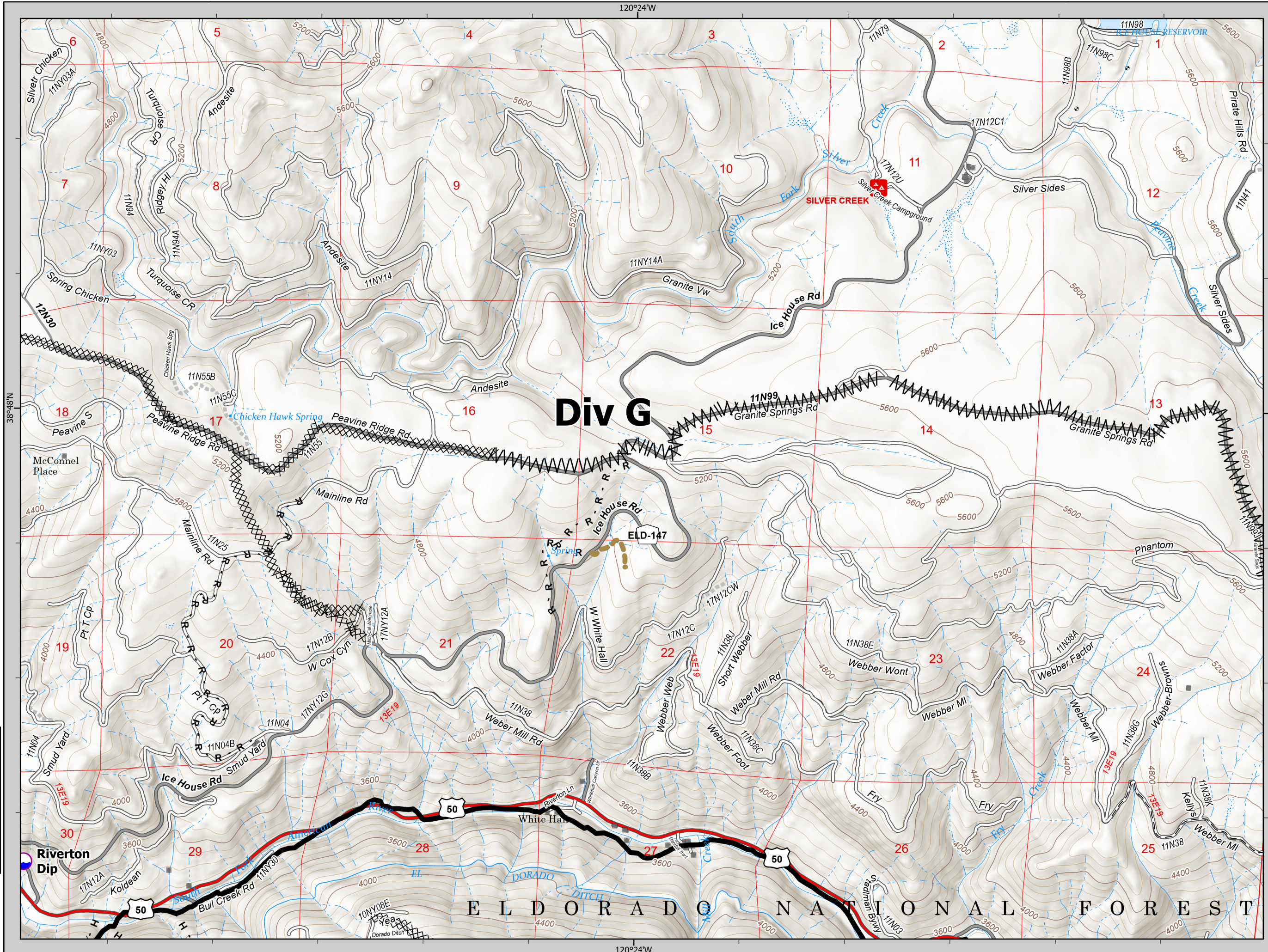
B4

1:24,000 NAD83 UTM 11N
1,000 2,000 4,000 Feet

IAP
Caldor
CA-ENF-24030
09/20/21



- Dip Site
- Completed Dozer Line
- Completed Fuel Break
- Completed Hand Line
- Completed Road as Line
- Road Repair
- Contained Line



Div G

								A1
								B4
		C1	C2	C3	C4	C5		
D1	D2	D3	D4	D5	D6	D7		
E1	E2	E3	E4	E5	E6	E7	E8	
F1	F2	F3	F4	F5	F6	F7		
G1	G2	G3	G4					

C1

1:24,000 NAD83 UTM 11N
1,000 2,000 4,000
Feet

IAP
Caldor
CA-ENF-24030
09/20/21

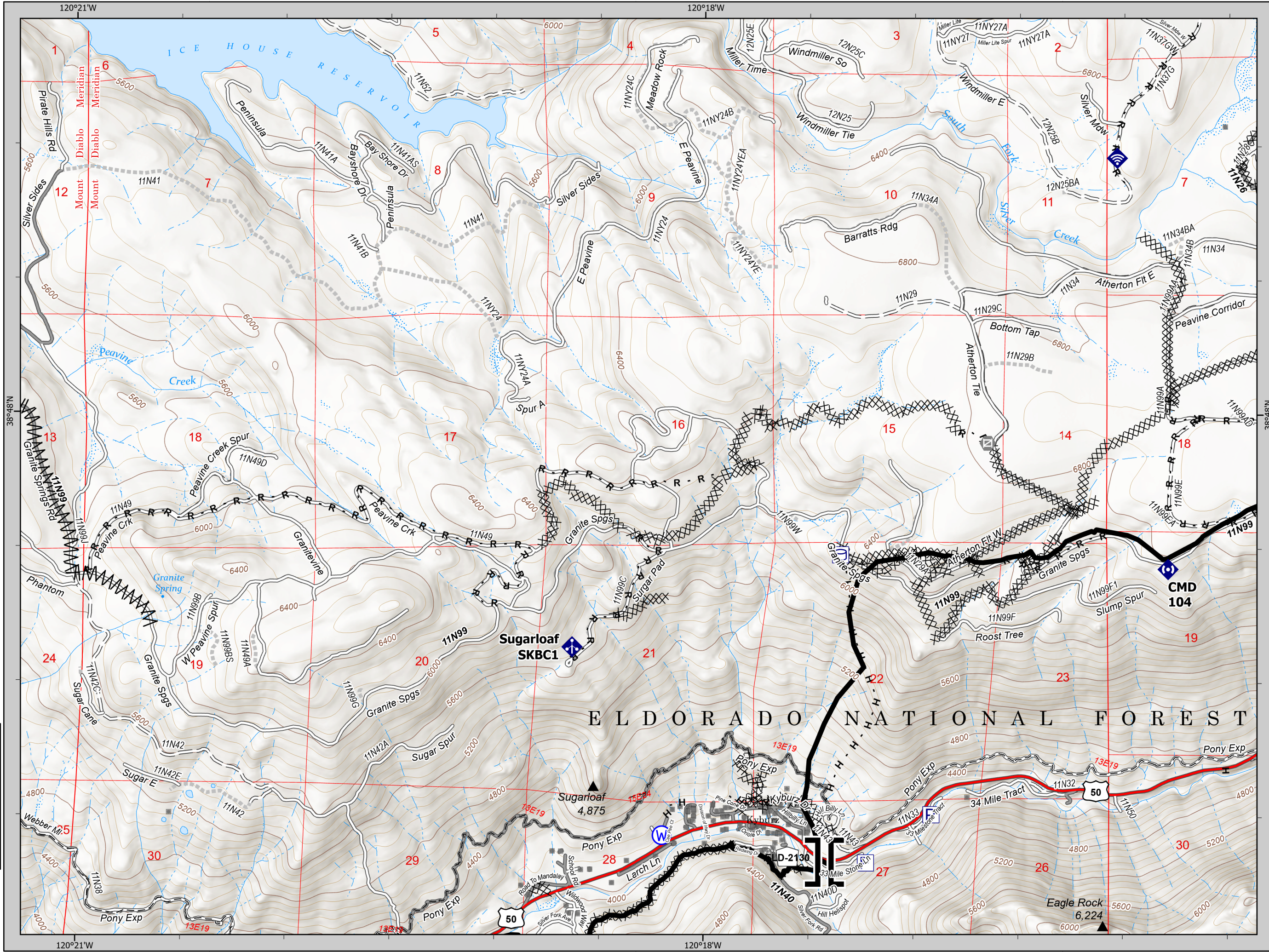


- Pump
- Water Tank
- Dip Site
- Helispot
- Branch Break
- Gate
- Mobile Weather Unit
- Internet Access
- Repeater
- Water Source
- Completed Dozer Line
- Completed Fuel Break
- Completed Hand Line
- Completed Road as Line
- Contained Line

								A1
			B1	B2	B3			B4
	C1	C2	C3	C4	C5			
D1	D2	D3	D4	D5	D6	D7		
E1	E2	E3	E4	E5	E6	E7	E8	
F1	F2	F3	F4	F5	F6	F7		
G1	G2	G3	G4					

C2

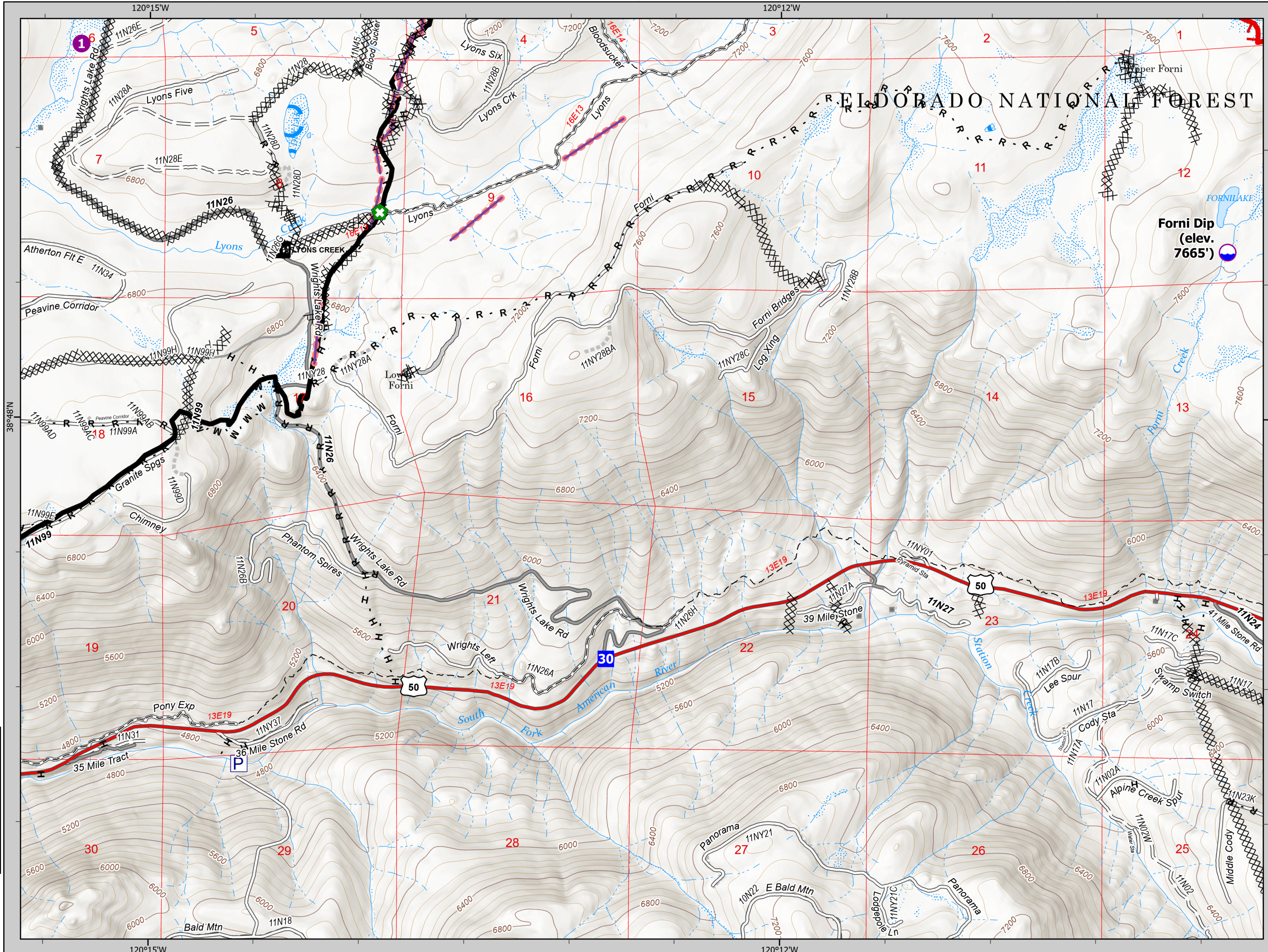
1:24,000 NAD83 UTM 11N
1,000 2,000 4,000 Feet



IAP
Caldor
CA-ENF-24030
09/20/21



- Pump
- Dip Site
- Helispot
- Drop Point
- Retardant in Avoidance Area
- Completed Dozer Line
- Completed Hand Line
- Completed Mixed Construction Line
- Completed Road as Line
- Access or Improved Road
- Retardant Drop
- Fire Edge
- Contained Line



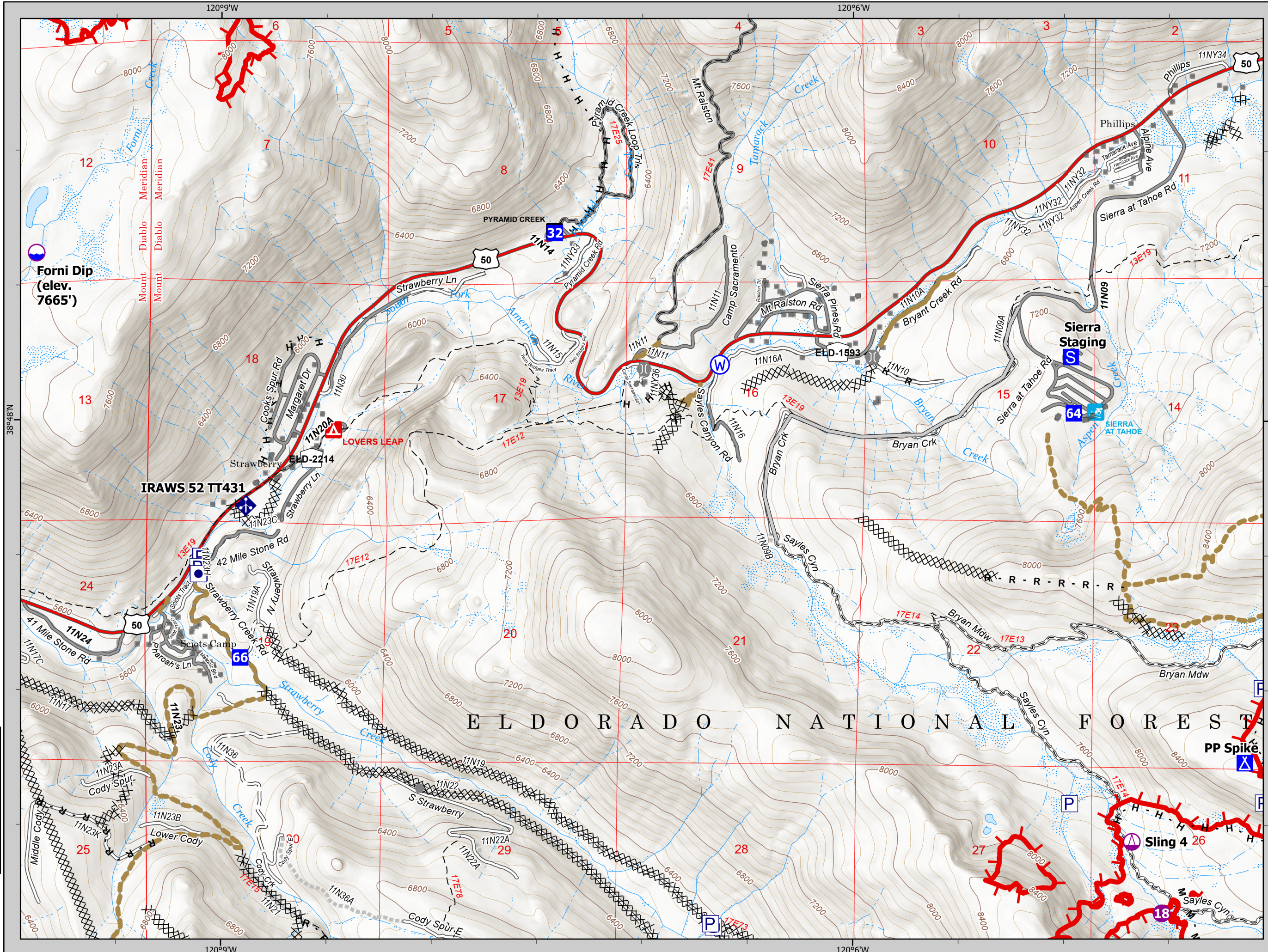
								A1
								B4
								B1
								B2
								B3
								B4
								C1
								C2
								C3
								C4
								C5
								D1
								D2
								D3
								D4
								D5
								D6
								D7
								D8
								E1
								E2
								E3
								E4
								E5
								E6
								E7
								E8
								F1
								F2
								F3
								F4
								F5
								F6
								F7
								G1
								G2
								G3
								G4

C3

1:24,000 NAD83 UTM 11N
1,000 2,000 4,000 Feet



- Other Property
- Pump
- Water Tank
- Dip Site
- Helispot
- Sling Site
- Drop Point
- Camp
- Staging Area
- Other
- Bridge
- Mobile Weather Unit
- Water Source
- Completed Dozer Line
- Completed Hand Line
- Completed Mixed Construction Line
- Completed Road as Line
- Access or Improved Road
- Repair Line
- Road Repair
- Fire Edge



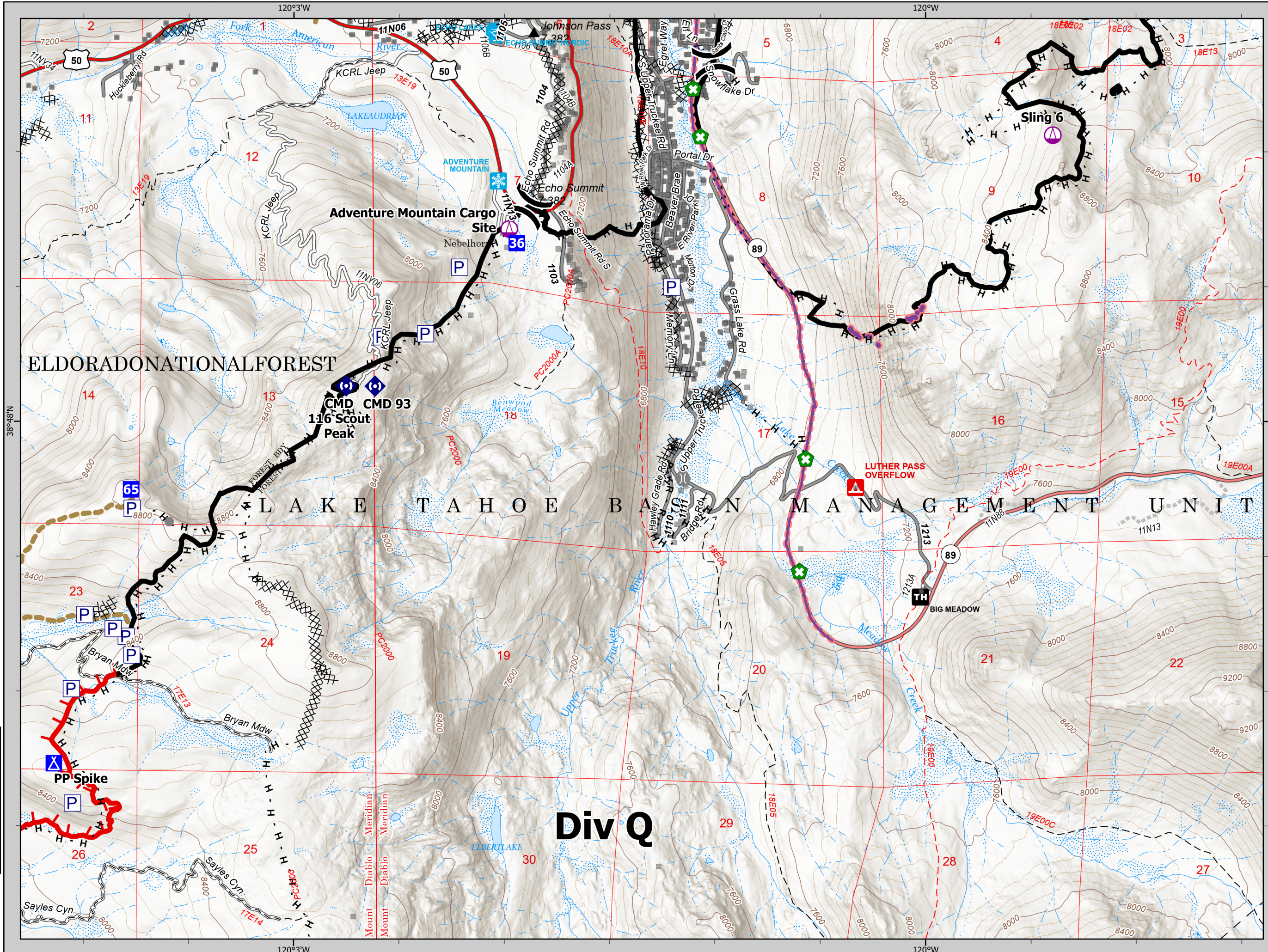
								A1
			B1	B2	B3	B4		
	C1	C2	C3	C4	C5			
D1	D2	D3	D4	D5	D6	D7		
E1	E2	E3	E4	E5	E6	E7	E8	
F1	F2	F3	F4	F5	F6	F7		
	G1	G2	G3	G4				

C4

1:24,000 NAD83 UTM 11N
1,000 2,000 4,000 Feet



- Pump
- Sling Site
- Division Break
- Drop Point
- Camp
- Other
- Bridge
- Retardant in Avoidance Area
- Repeater
- Completed Dozer Line
- Completed Hand Line
- Completed Road as Line
- Road Repair
- Retardant Drop
- Fire Edge
- Contained Line



ELDORADO NATIONAL FOREST

Adventure Mountain Cargo Site

CMD 93
1-16 Scout Peak

PP Spike

Div Q

LUTHER PASS OVERFLOW

Sling 6

							A1
			B1	B2	B3	B4	
	C1	C2	C3	C4	C5		
D1	D2	D3	D4	D5	D6	D7	
E1	E2	E3	E4	E5	E6	E7	E8
F1	F2	F3	F4	F5	F6	F7	
G1	G2	G3	G4				

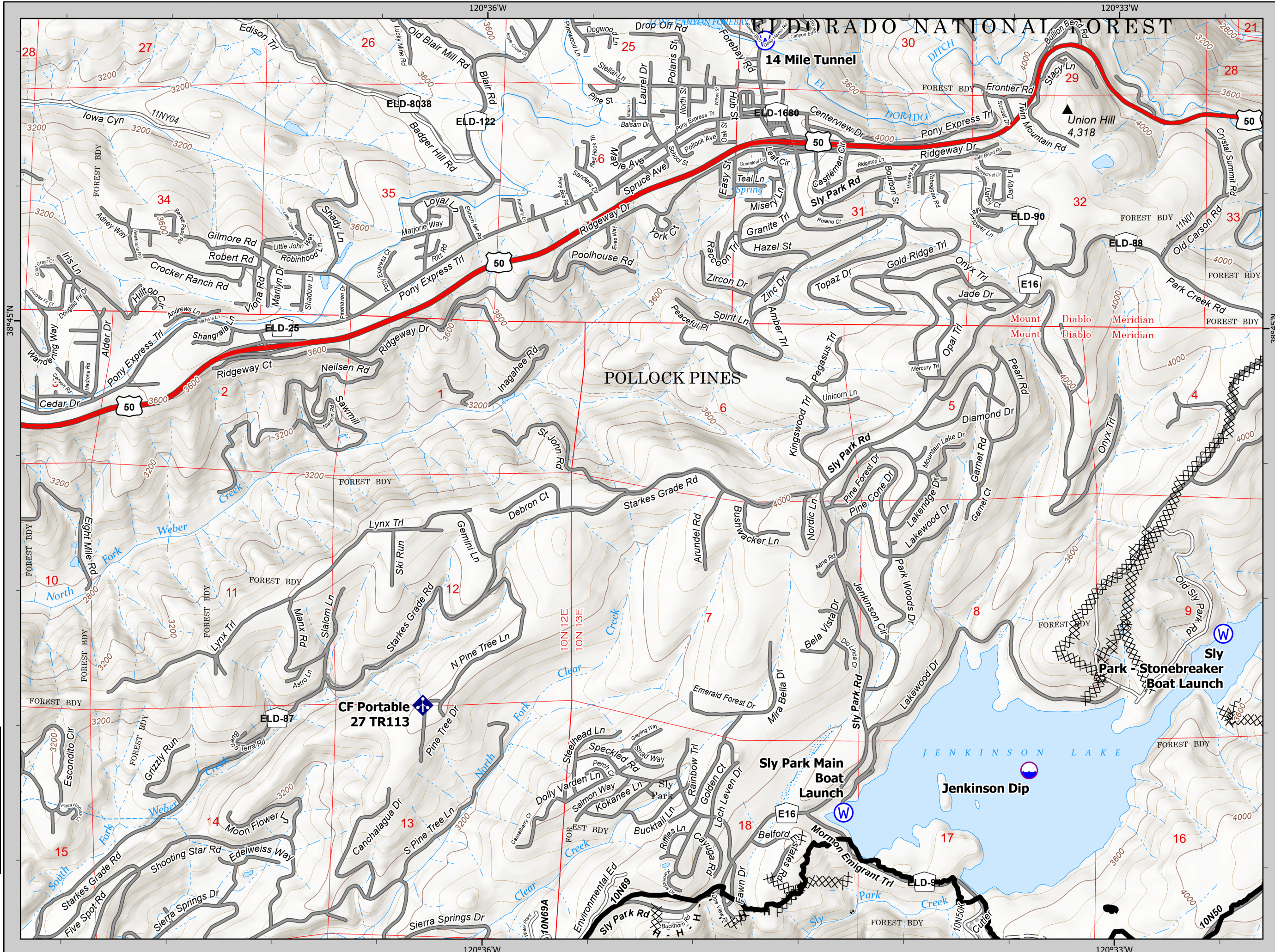
C5

1:24,000 NAD83 UTM 11N
1,000 2,000 4,000 Feet

IAP
Caldor
CA-ENF-24030
09/20/21



- Dip Site
- Mobile Weather Unit
- Water Source
- Completed Dozer Line
- Completed Hand Line
- Completed Road as Line
- Contained Line



								A1
								B4
								B3
								B2
								B1
								C5
								C4
								C3
								C2
								C1
								D7
								D6
								D5
								D4
								D3
								D2
								D1
								E8
								E7
								E6
								E5
								E4
								E3
								E2
								E1
								F7
								F6
								F5
								F4
								F3
								F2
								F1
								G4
								G3
								G2
								G1

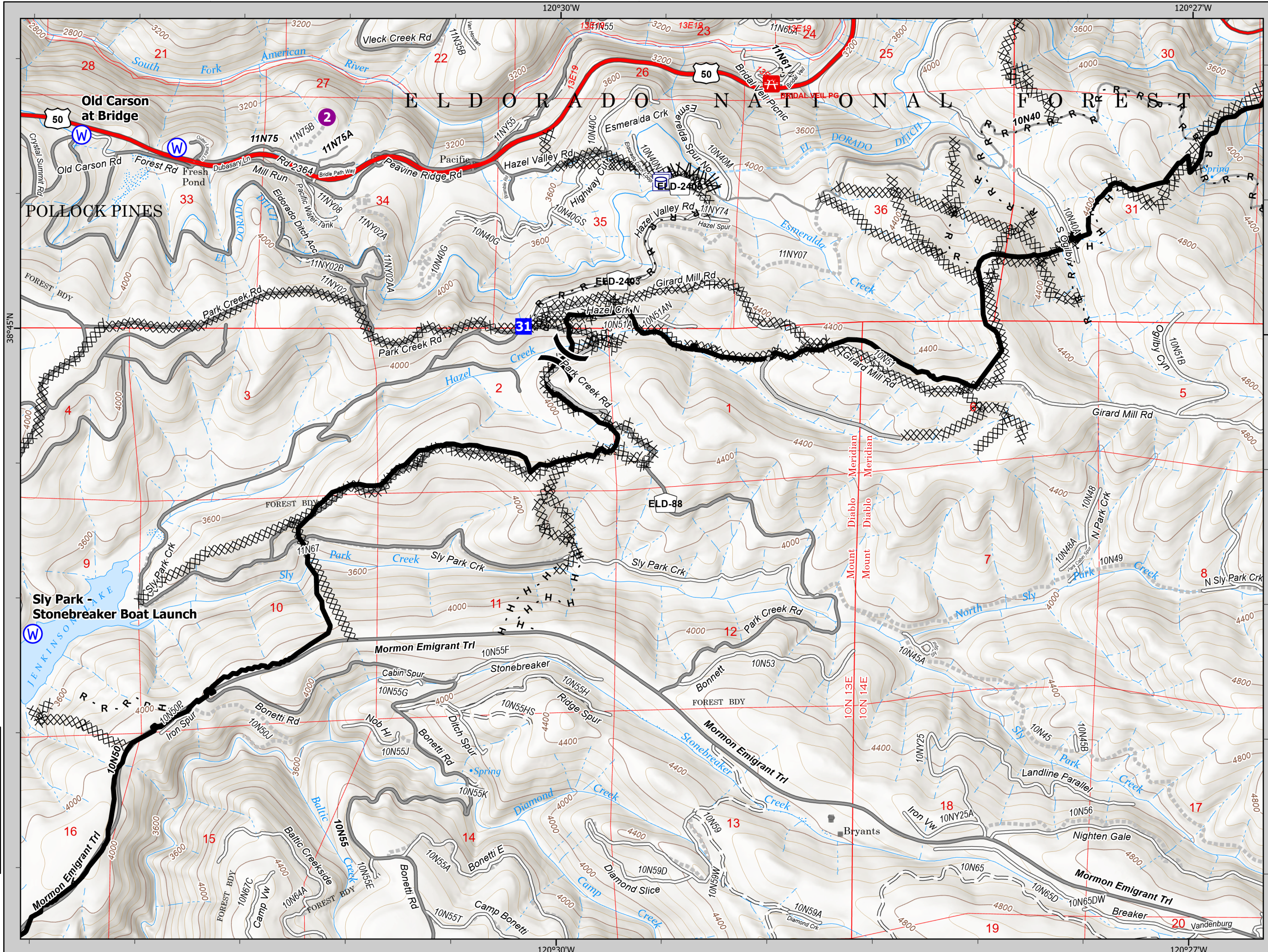
D1

1:24,000 NAD83 UTM 11N
1,000 2,000 4,000 Feet

IAP
Caldor
CA-ENF-24030
09/20/21



- Pump
- Water Tank
- Helispot
- Division Break
- Drop Point
- Water Source
- Completed Dozer Line
- Completed Fuel Break
- Completed Hand Line
- Completed Road as Line
- Access or Improved Road
- Contained Line



								A1
								B4
								B1 B2 B3
								C1 C2 C3 C4 C5
								D1 D2 D3 D4 D5 D6 D7
								E1 E2 E3 E4 E5 E6 E7 E8
								F1 F2 F3 F4 F5 F6 F7
								G1 G2 G3 G4

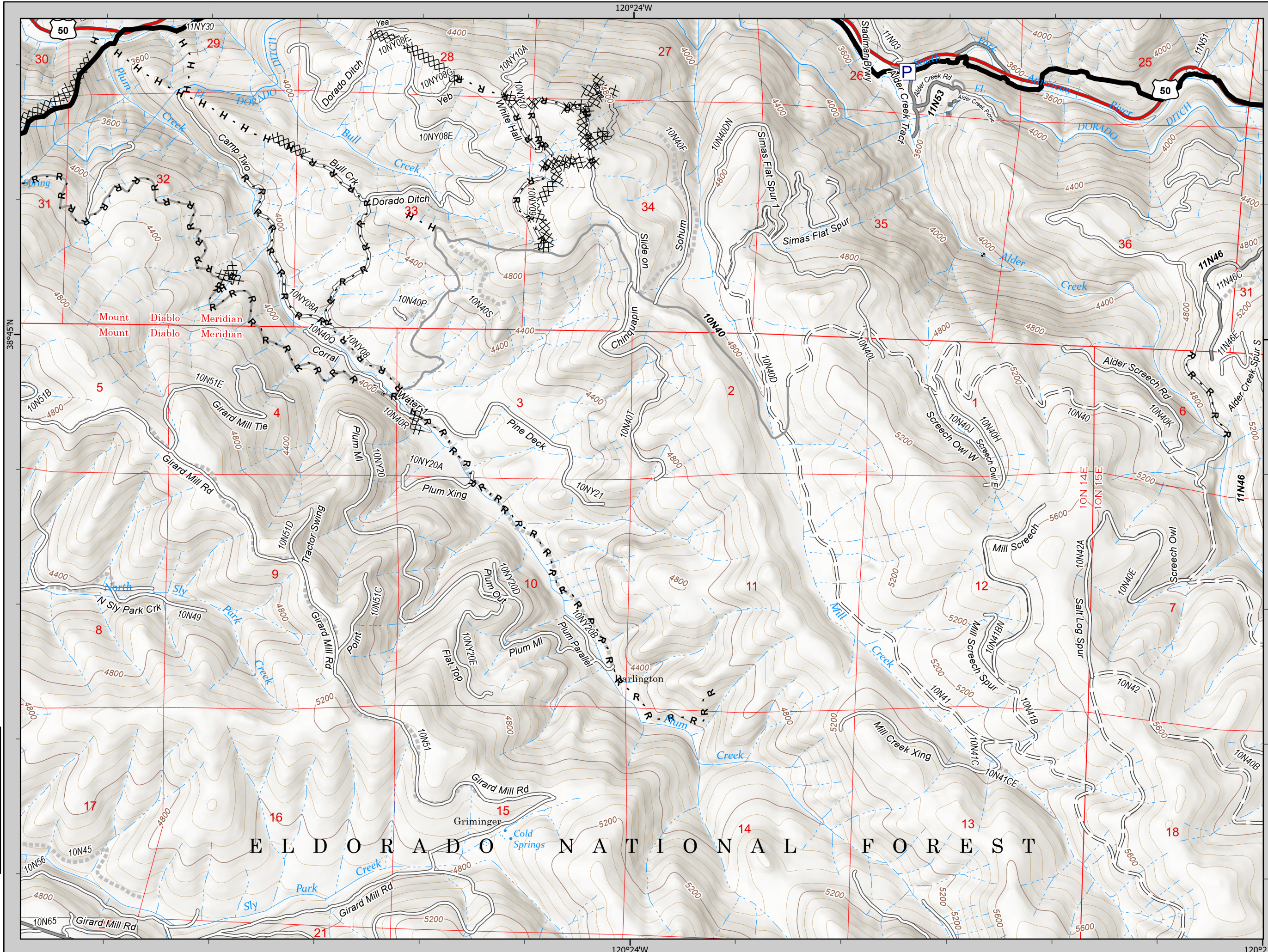
D2

1:24,000 NAD83 UTM 11N
1,000 2,000 4,000
Feet

IAP
Caldor
CA-ENF-24030
09/20/21



- P Pump
- XX XX Completed Dozer Line
- H - Completed Hand Line
- R - Completed Road as Line
- Access or Improved Road
- ▬ Contained Line



							A1
			B1	B2	B3	B4	
		C1	C2	C3	C4	C5	
D1	D2	D3	D4	D5	D6	D7	
E1	E2	E3	E4	E5	E6	E7	E8
F1	F2	F3	F4	F5	F6	F7	
G1	G2	G3	G4				

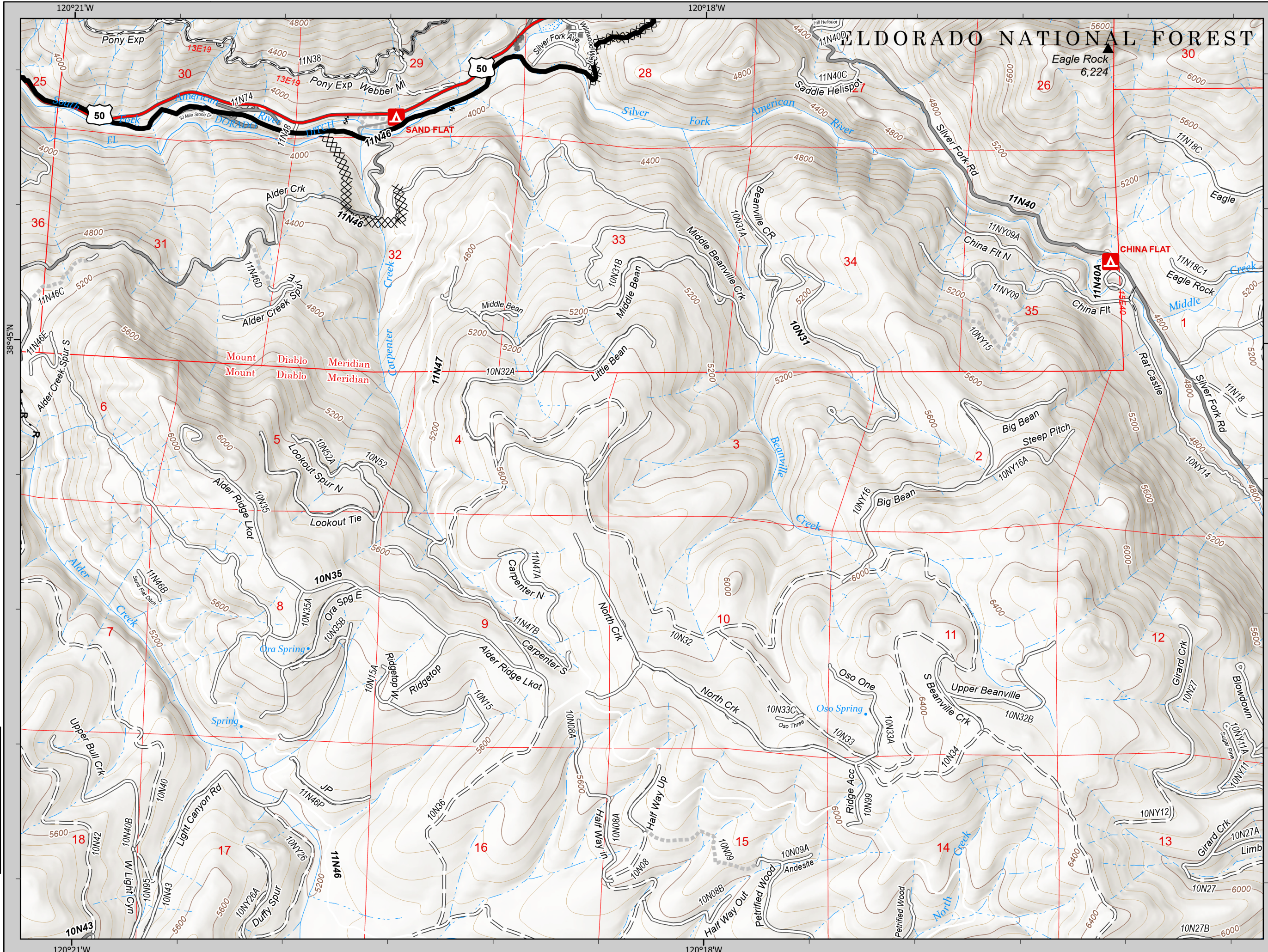
D3

1:24,000 NAD83 UTM 11N
1,000 2,000 4,000 Feet

IAP
 Caldor
 CA-ENF-24030
 09/20/21



XX XX Completed Dozer Line
 R - Completed Road as Line
 Contained Line



								A1
								B4
		C1	C2	C3	C4	C5		
	D1	D2	D3	D4	D5	D6	D7	
E1	E2	E3	E4	E5	E6	E7	E8	
F1	F2	F3	F4	F5	F6	F7		
	G1	G2	G3	G4				

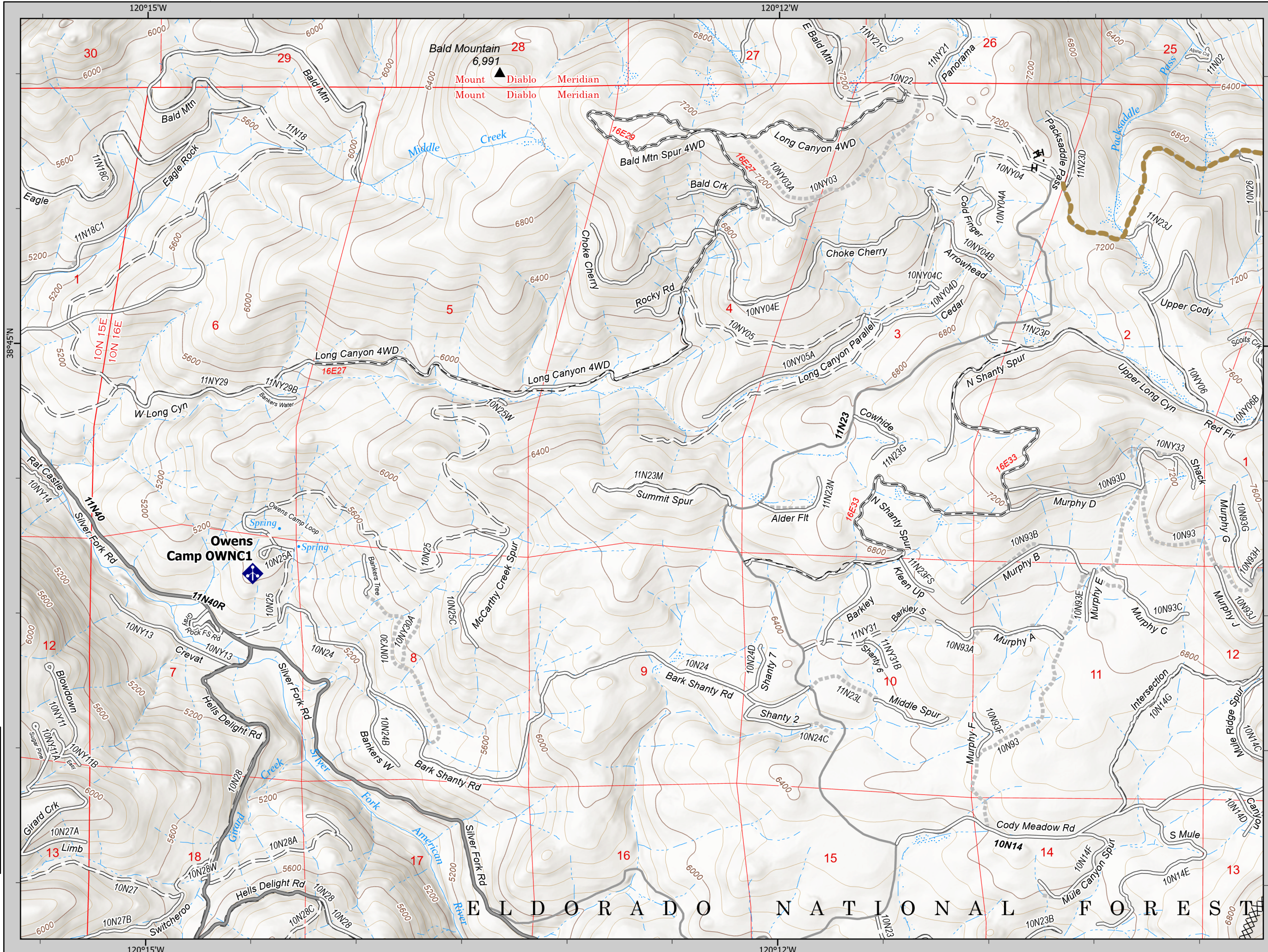
D4

1:24,000 NAD83 UTM 11N
 1,000 2,000 4,000
 Feet

IAP
Caldor
CA-ENF-24030
09/20/21



- Mobile Weather Unit
- Completed Dozer Line
- Completed Hand Line
- Road Repair
- Fire Edge



								A1
								B4
		C1	C2	C3	C4	C5		
	D1	D2	D3	D4	D5	D6	D7	
E1	E2	E3	E4	E5	E6	E7	E8	
F1	F2	F3	F4	F5	F6	F7		
	G1	G2	G3	G4				

D5

1:24,000 NAD83 UTM 11N
1,000 2,000 4,000 Feet

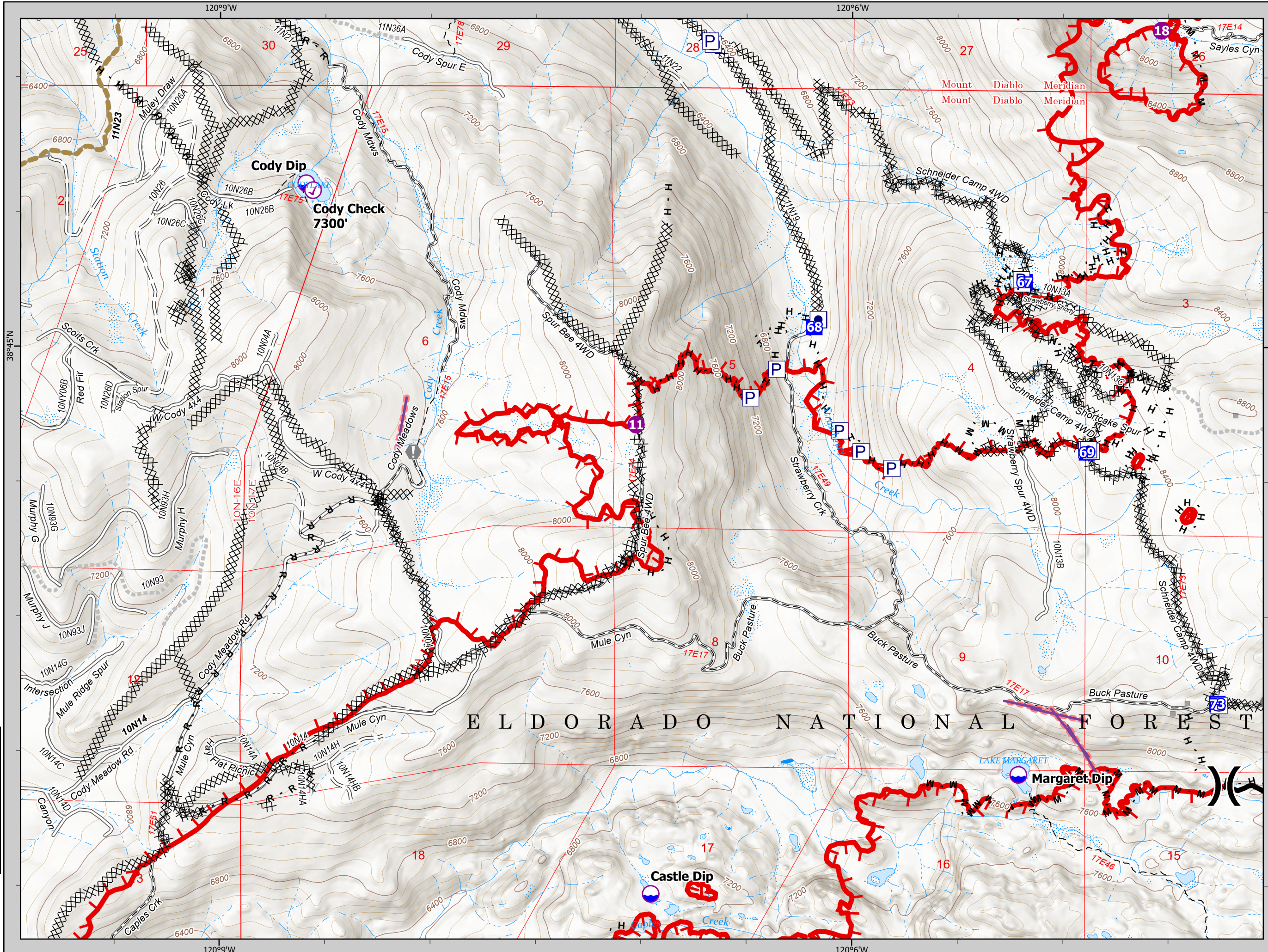


- Other Property
- Pump
- Water Tank
- Check Point
- Dip Site
- Helispot
- Division Break
- Drop Point
- Value at Risk
- Other
- Completed Dozer Line
- Completed Hand Line
- Completed Mixed Construction Line
- Completed Road as Line
- Planned Hand Line
- Road Repair
- Retardant Drop
- Fire Edge
- Contained Line

								A1
								B4
			C1	C2	C3	C4	C5	
	D1	D2	D3	D4	D5	D6	D7	
E1	E2	E3	E4	E5	E6	E7	E8	
F1	F2	F3	F4	F5	F6	F7		
	G1	G2	G3	G4				

D6

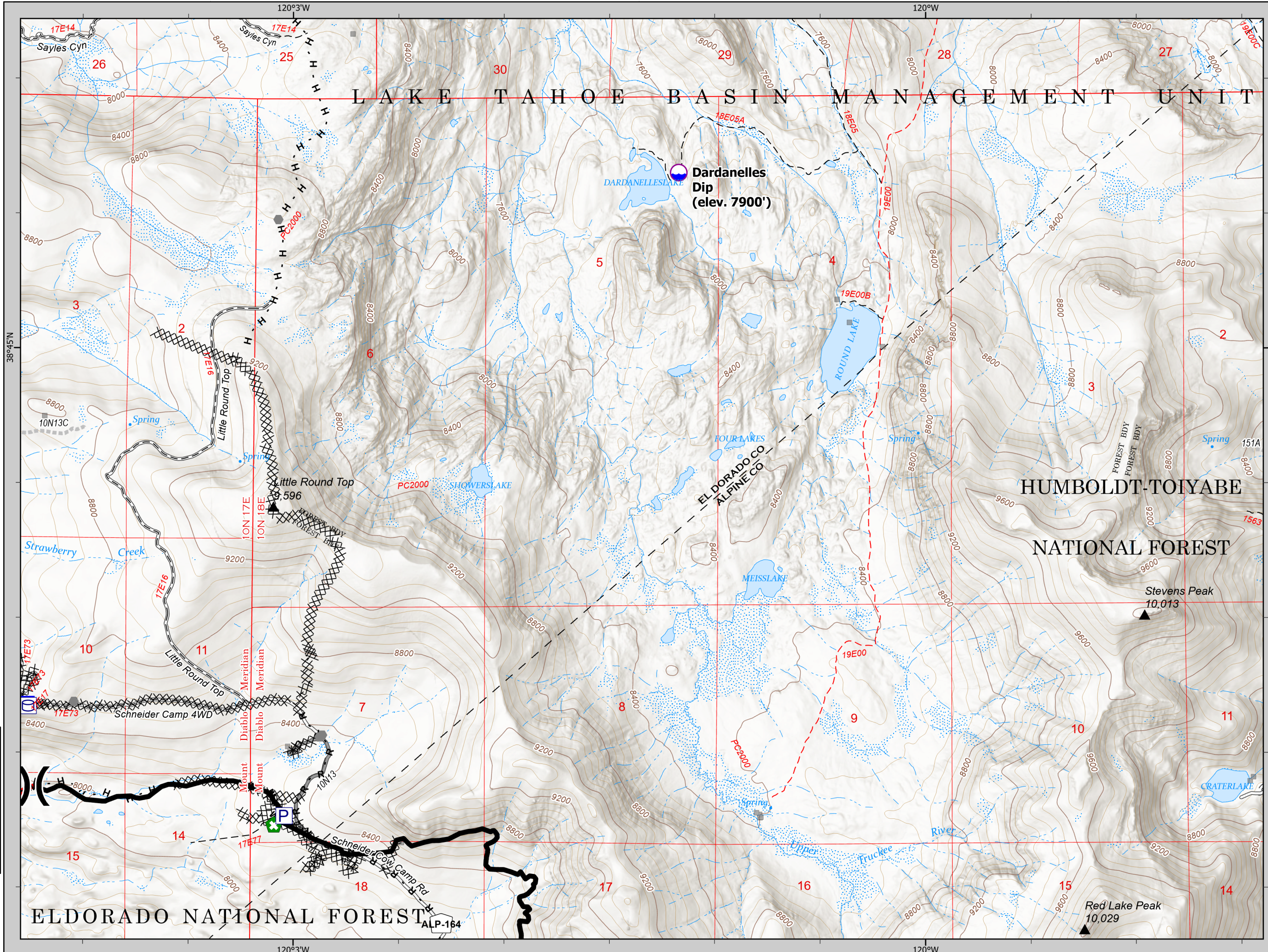
1:24,000 NAD83 UTM 11N
1,000 2,000 4,000
Feet



IAP
Caldor
CA-ENF-24030
09/20/21



- Pump
- Water Tank
- Dip Site
- Division Break
- Drop Point
- Other
- Retardant in Avoidance Area
- Completed Dozer Line
- Completed Hand Line
- Completed Mixed Construction Line
- Completed Road as Line
- Fire Edge
- Contained Line



								A1
								B4
		C1	C2	C3	C4	C5		
D1	D2	D3	D4	D5	D6	D7		
E1	E2	E3	E4	E5	E6	E7	E8	
F1	F2	F3	F4	F5	F6	F7		
G1	G2	G3	G4					

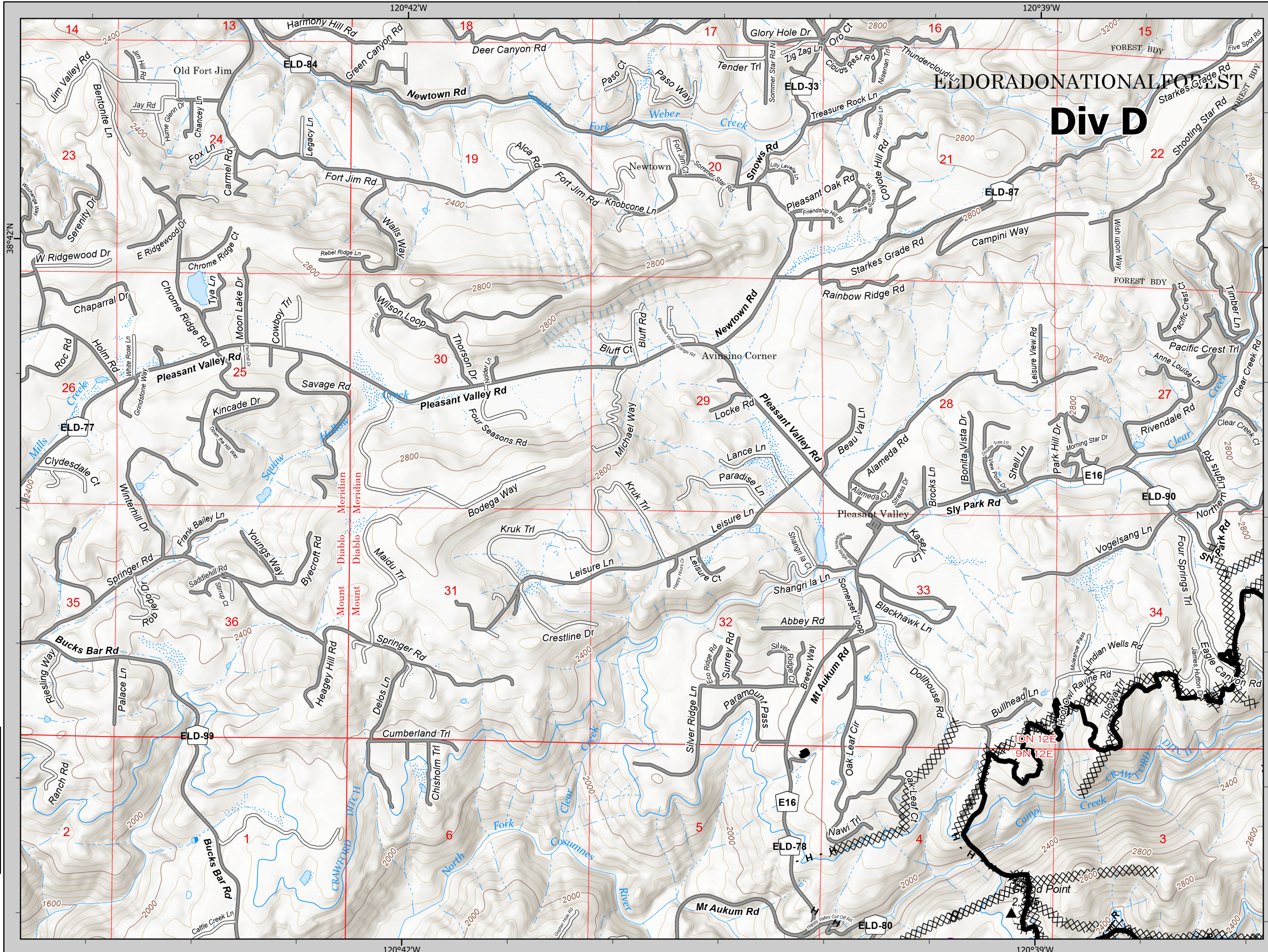
D7

1:24,000 NAD83 UTM 11N
1,000 2,000 4,000 Feet

IAP
Caldor
CA-ENF-24030
09/20/21



- Check Point
- Completed Dozer Line
- Completed Hand Line
- Completed Road as Line
- Contained Line



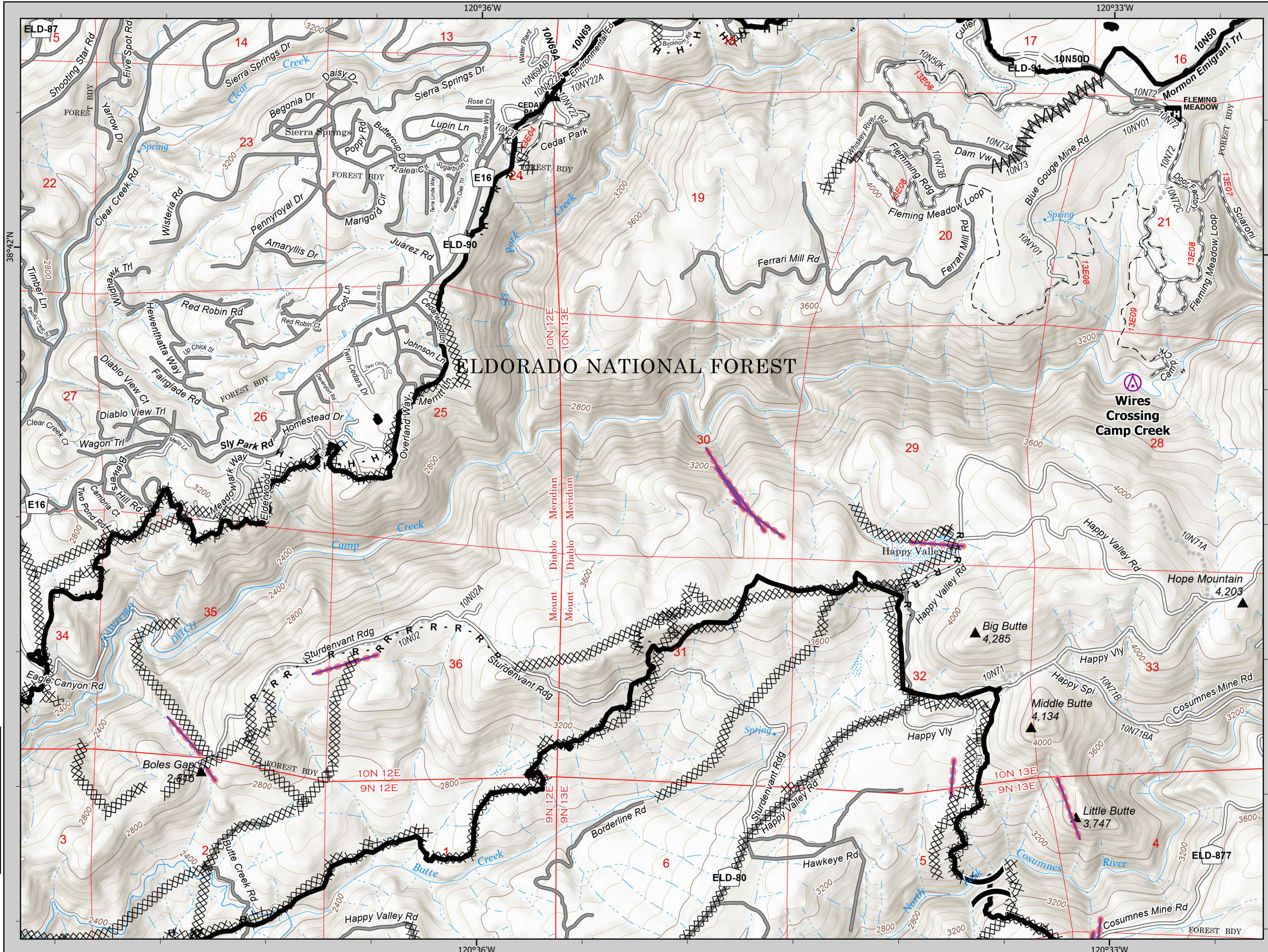
								A1
			B1	B2	B3	B4		
	C1	C2	C3	C4	C5			
D1	D2	D3	D4	D5	D6	D7		
E1	E2	E3	E4	E5	E6	E7	E8	
F1	F2	F3	F4	F5	F6	F7		
G1	G2	G3	G4					

E1

1:24,000 NAD83 UTM 11N
1,000 2,000 4,000 Feet



- Aerial Hazard
- Division Break
- Completed Dozer Line
- Completed Fuel Break
- Completed Hand Line
- Completed Mixed Construction Line
- Completed Road as Line
- Retardant Drop
- Contained Line



								A1
			B1	B2	B3	B4		
	C1	C2	C3	C4	C5			
D1	D2	D3	D4	D5	D6	D7		
E1	E2	E3	E4	E5	E6	E7	E8	
F1	F2	F3	F4	F5	F6	F7		
	G1	G2	G3	G4				

E2

1:24,000 NAD83 UTM 11N
1,000 2,000 4,000
0 Feet



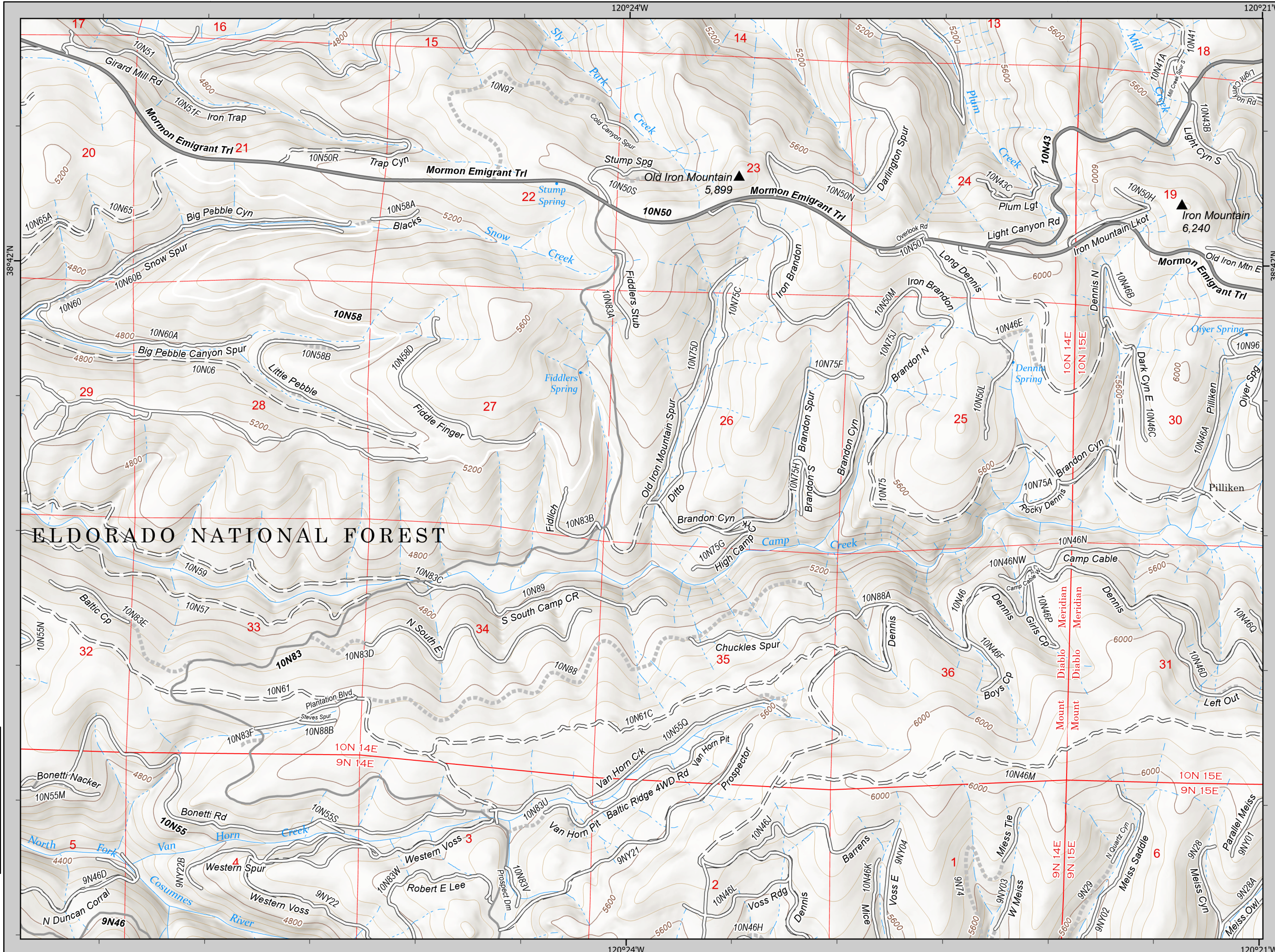
Contained Line



								A1
				B1	B2	B3	B4	
		C1	C2	C3	C4	C5		
D1	D2	D3	D4	D5	D6	D7		
E1	E2	E3	E4	E5	E6	E7	E8	
F1	F2	F3	F4	F5	F6	F7		
G1	G2	G3	G4					

E3

1:24,000 NAD83 UTM 11N
1,000 2,000 4,000 Feet



ELDORADO NATIONAL FOREST

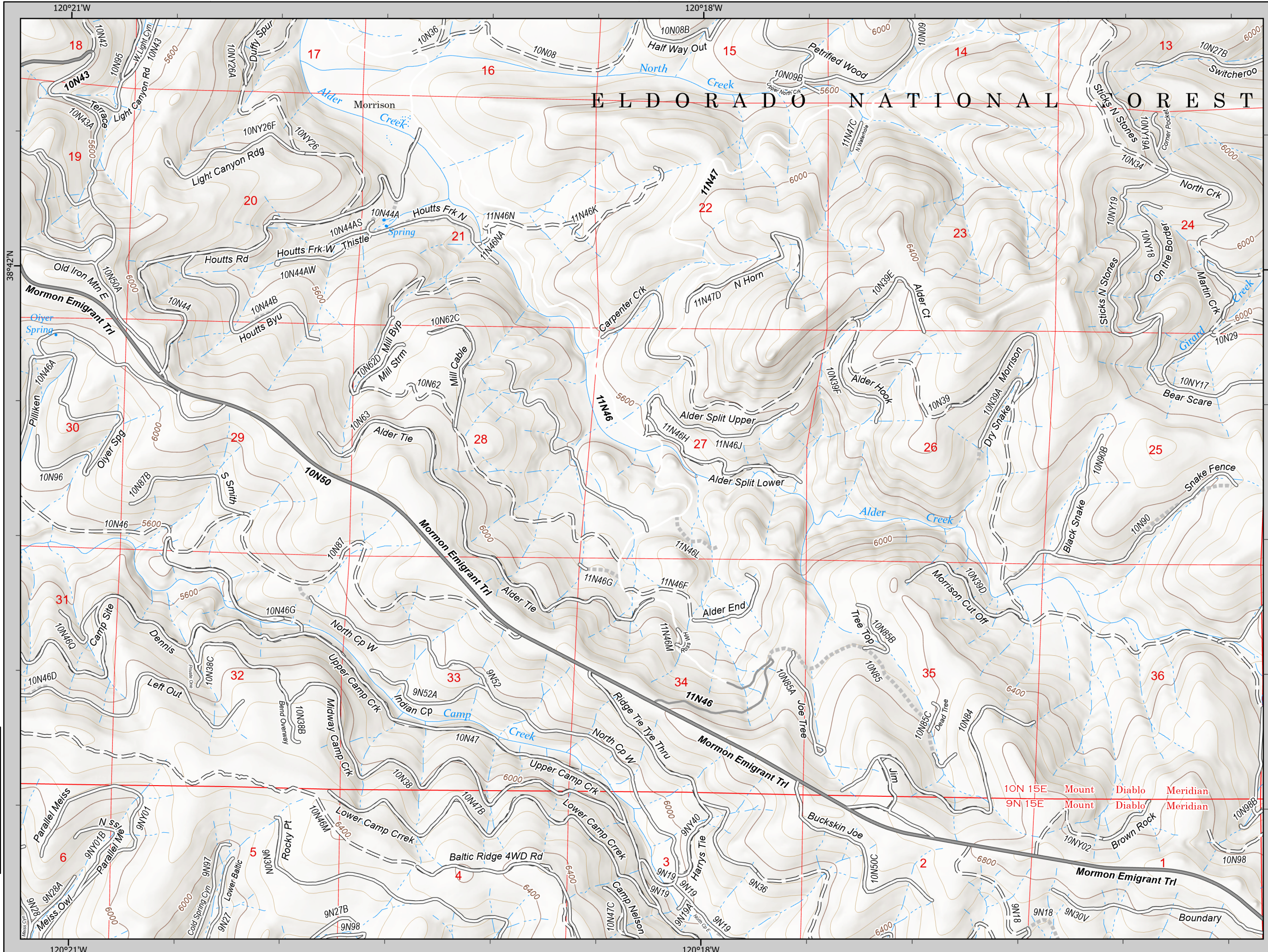
								A1
								B4
								B3
								B2
								B1
								C5
								D7
								D6
								D5
								D4
								D3
								D2
								D1
								E8
								E7
								E6
								E5
								E4
								E3
								E2
								E1
								F7
								F6
								F5
								F4
								F3
								F2
								F1
								G4
								G3
								G2
								G1

E4

1:24,000
1,000 2,000 4,000 Feet

NAD83 UTM 11N

IAP
Caldor
CA-ENF-24030
09/20/21



								A1
								B4
			C1	C2	C3	C4	C5	
		D1	D2	D3	D4	D5	D6	D7
E1	E2	E3	E4	E5	E6	E7	E8	
F1	F2	F3	F4	F5	F6	F7		
		G1	G2	G3	G4			

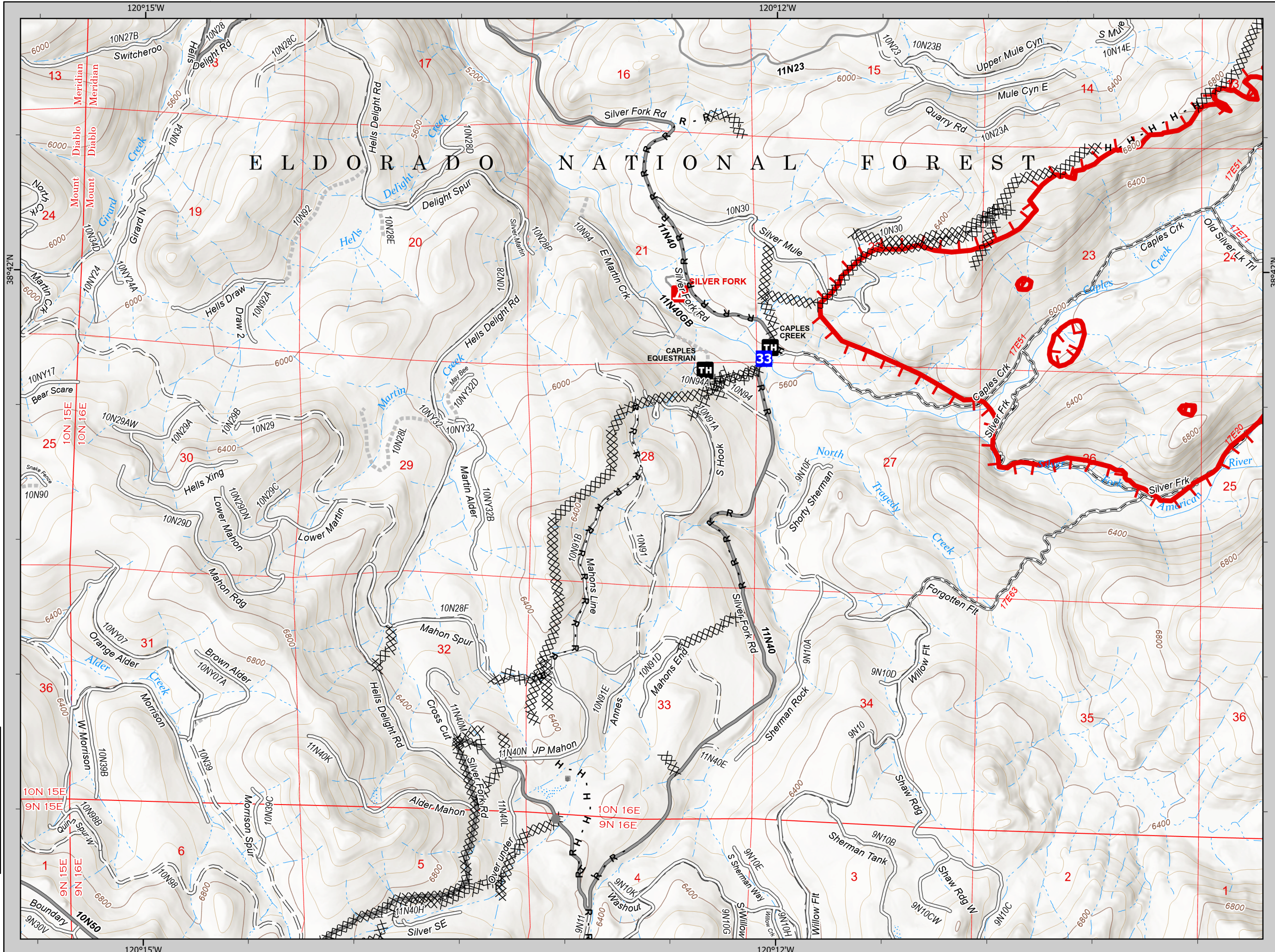
E5

1:24,000 NAD83 UTM 11N
1,000 2,000 4,000 Feet

IAP
Caldor
CA-ENF-24030
09/20/21



- Drop Point
- Other
- XX XX Completed Dozer Line
- H - Completed Hand Line
- R - Completed Road as Line
- ┌ Fire Edge



								A1
								B4
		C1	C2	C3	C4	C5		
D1	D2	D3	D4	D5	D6	D7		
E1	E2	E3	E4	E5	E6	E7	E8	
F1	F2	F3	F4	F5	F6	F7		
G1	G2	G3	G4					

E6

1:24,000 NAD83 UTM 11N
0 1,000 2,000 4,000 Feet

IAP
Caldor
CA-ENF-24030
09/20/21

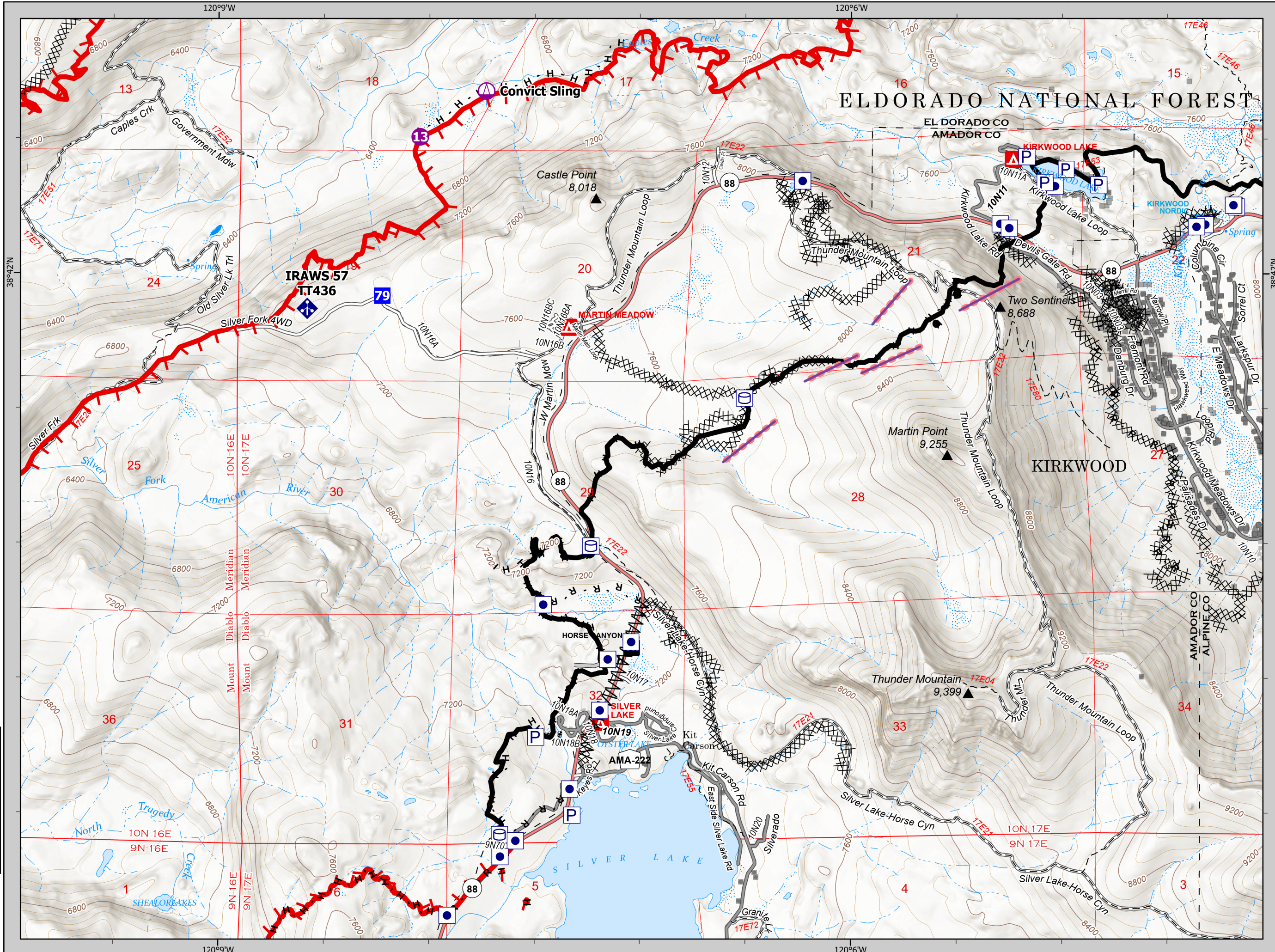


- Other Property
- Pump
- Water Tank
- Dip Site
- Helispot
- Sling Site
- Drop Point
- Mobile Weather Unit
- Completed Dozer Line
- Completed Fuel Break
- Completed Hand Line
- Completed Road as Line
- Access or Improved Road
- Retardant Drop
- Fire Edge
- Contained Line

								A1
								B4
		C1	C2	C3	C4	C5		
E1	E2	E3	E4	E5	E6	E7	E8	
F1	F2	F3	F4	F5	F6	F7		
		G1	G2	G3	G4			

E7

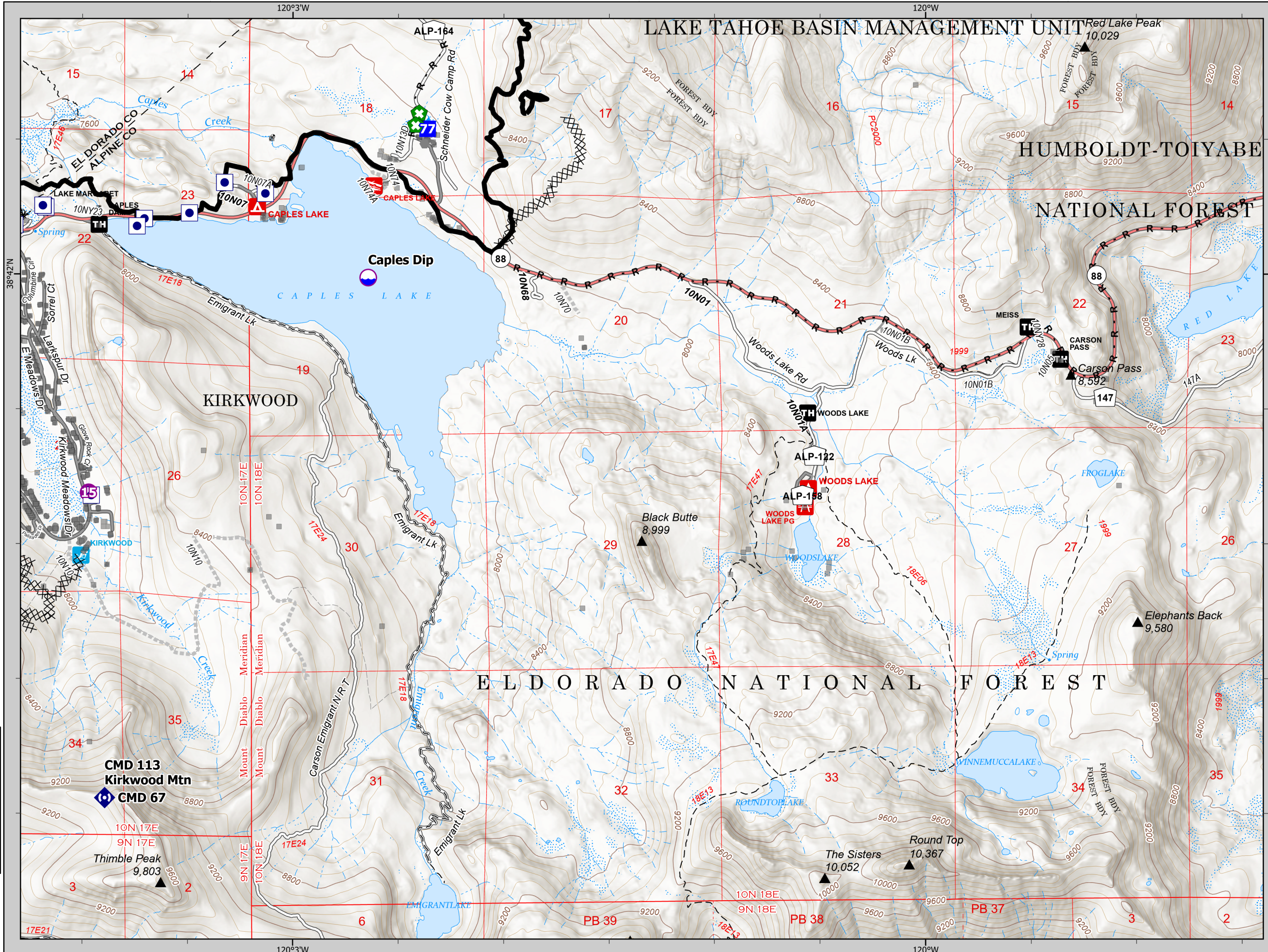
1:24,000 NAD83 UTM 11N
1,000 2,000 4,000
Feet



IAP
Caldor
CA-ENF-24030
09/20/21



- Other Property
- Pump
- Water Tank
- Dip Site
- Helispot
- Drop Point
- Other
- Retardant in Avoidance Area
- Repeater
- Completed Dozer Line
- Completed Road as Line
- Contained Line



							A1
			B1	B2	B3	B4	
	C1	C2	C3	C4	C5		
D1	D2	D3	D4	D5	D6	D7	
E1	E2	E3	E4	E5	E6	E7	E8
F1	F2	F3	F4	F5	F6	F7	
	G1	G2	G3	G4			

CMD 113
Kirkwood Mtn
CMD 67

E8

1:24,000 NAD83 UTM 11N
1,000 2,000 4,000 Feet

IAP
Caldor
CA-ENF-24030
09/20/21

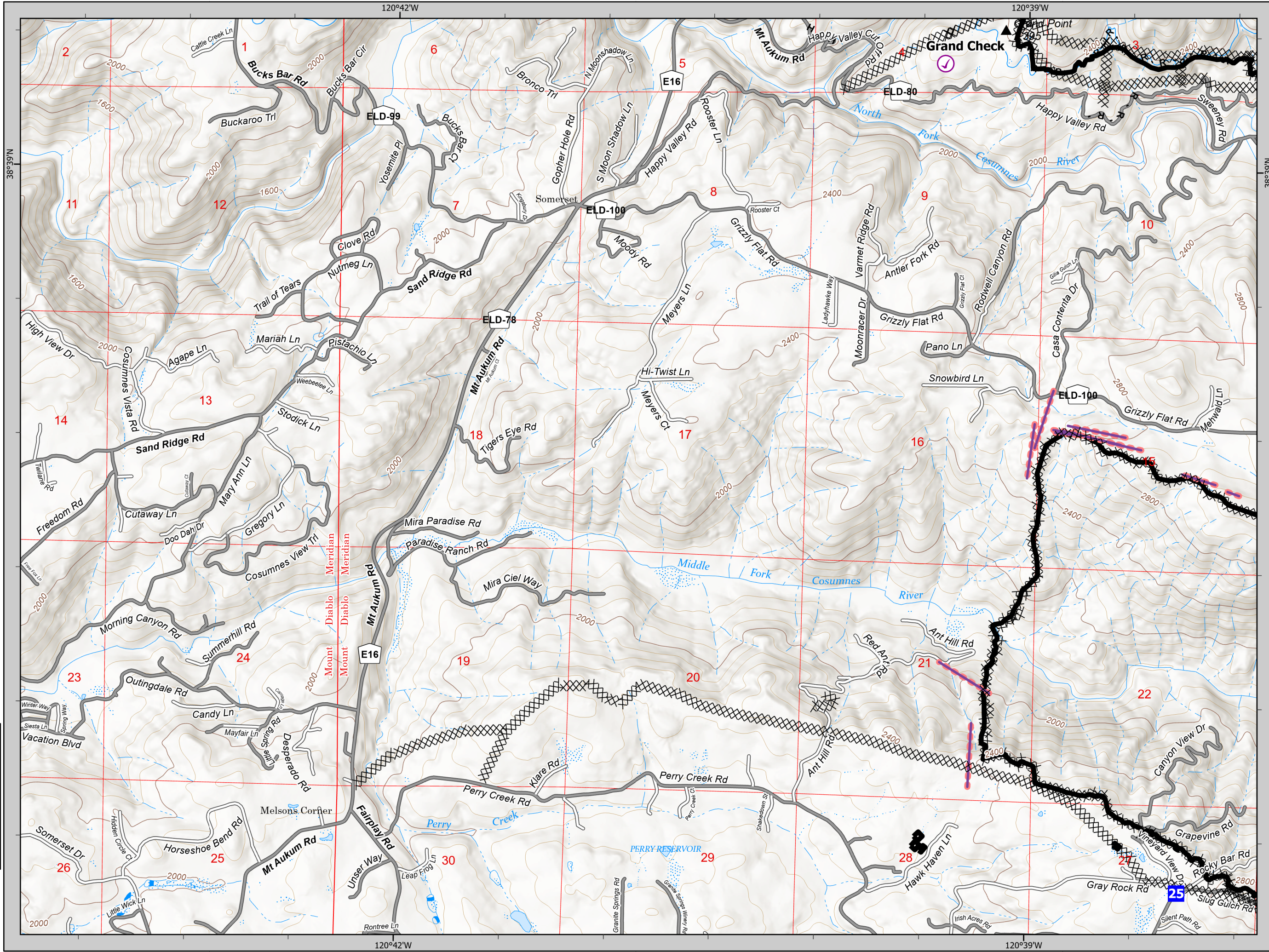


- Check Point
- Drop Point
- Completed Dozer Line
- Completed Hand Line
- Completed Road as Line
- Retardant Drop
- Contained Line

								A1
								B4
		C1	C2	C3	C4	C5		
	D1	D2	D3	D4	D5	D6	D7	
E1	E2	E3	E4	E5	E6	E7	E8	
F1	F2	F3	F4	F5	F6	F7		
	G1	G2	G3	G4				

F1

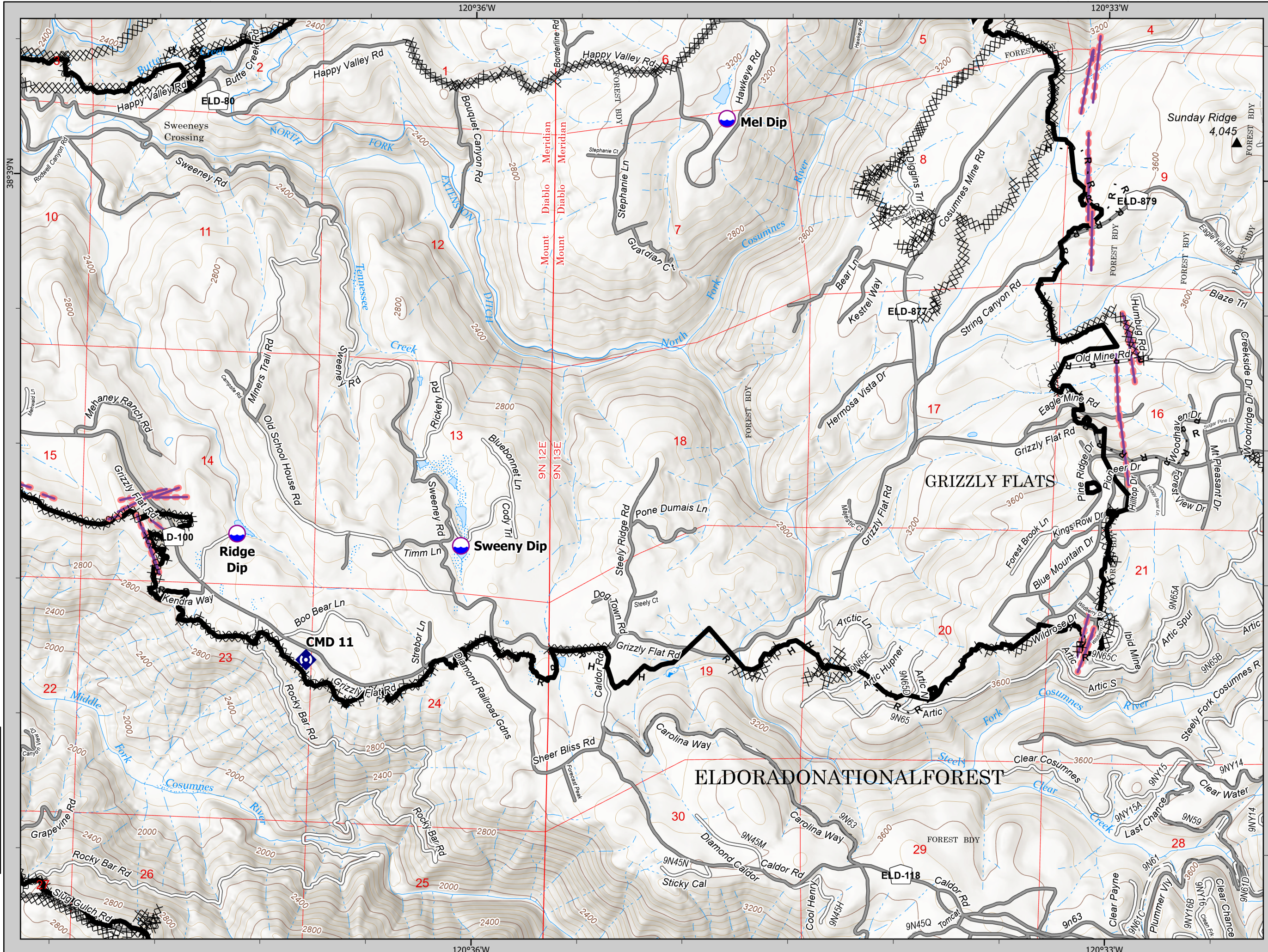
1:24,000 NAD83 UTM 11N
0 1,000 2,000 4,000 Feet



IAP
Caldor
CA-ENF-24030
09/20/21



- Dip Site
- Division Break
- Repeater
- Completed Dozer Line
- Completed Hand Line
- Completed Road as Line
- Retardant Drop
- Contained Line



										A1							
										B1	B2	B3	B4				
										C1	C2	C3	C4	C5			
										D1	D2	D3	D4	D5	D6	D7	
										E1	E2	E3	E4	E5	E6	E7	E8
										F1	F2	F3	F4	F5	F6	F7	
										G1	G2	G3	G4				

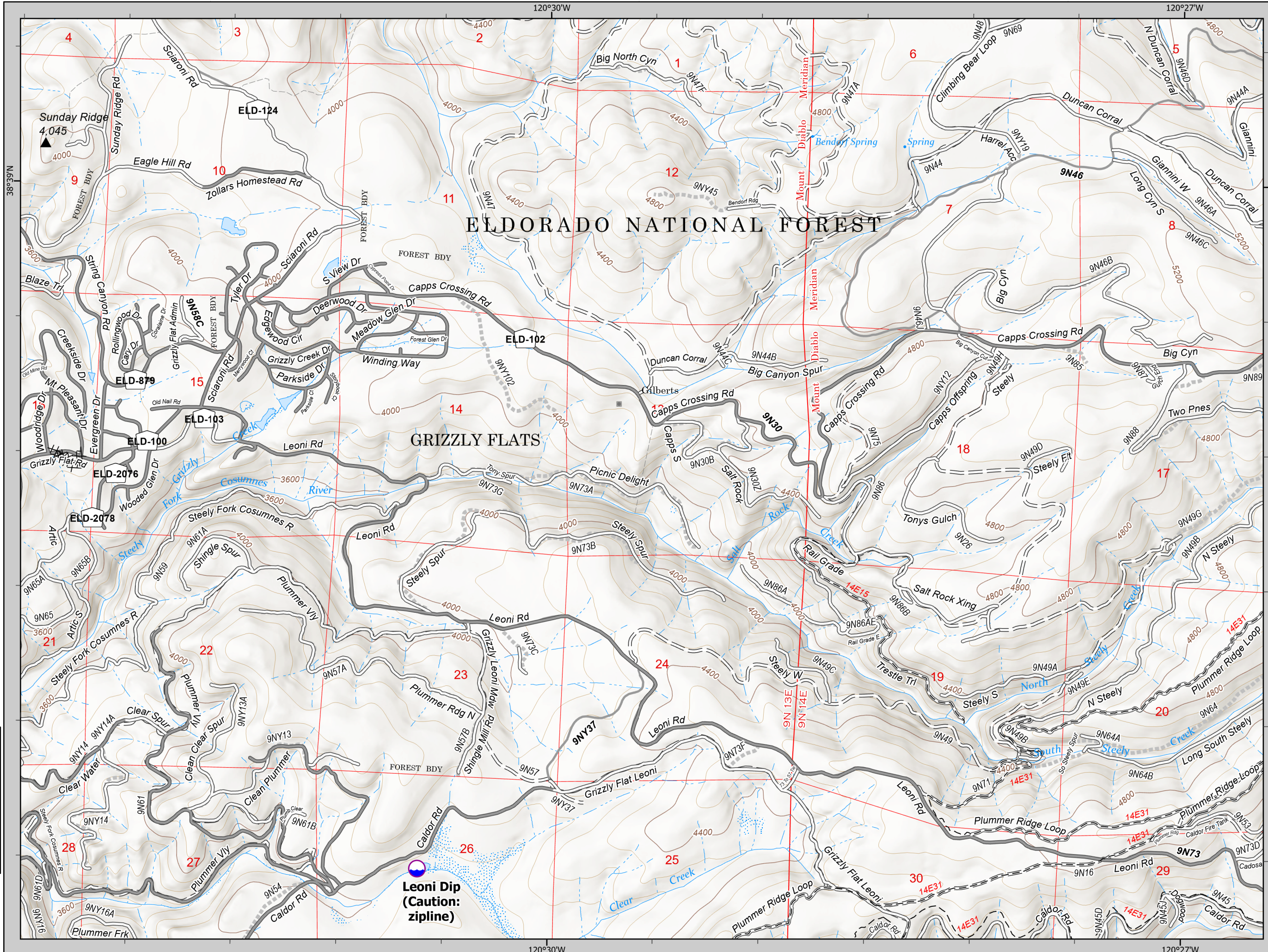
F2

1:24,000 NAD83 UTM 11N
1,000 2,000 4,000 Feet

IAP
Caldor
CA-ENF-24030
09/20/21



- Dip Site
- Completed Dozer Line
- Completed Road as Line



									A1
									B4
									B1 B2 B3
									C1 C2 C3 C4 C5
									D1 D2 D3 D4 D5 D6 D7
									E1 E2 E3 E4 E5 E6 E7 E8
									F1 F2 F3 F4 F5 F6 F7
									G1 G2 G3 G4

F3

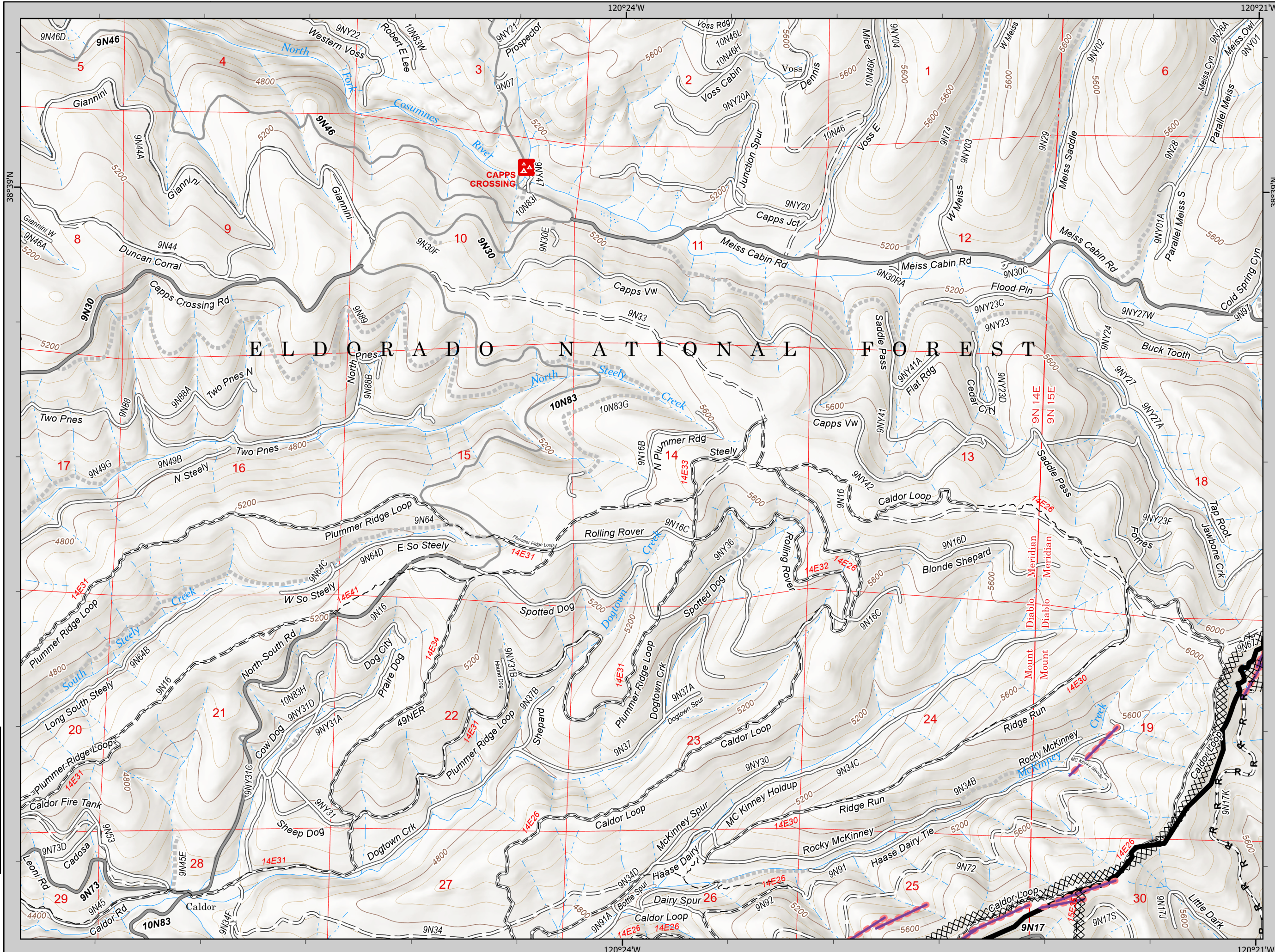
1:24,000 NAD83 UTM 11N
1,000 2,000 4,000
Feet

Leoni Dip
(Caution:
zipline)

IAP
 Caldor
 CA-ENF-24030
 09/20/21



- XX XX Completed Dozer Line
- R - Completed Road as Line
- Retardant Drop
- Contained Line



								A1
								B4
		C1	C2	C3	C4	C5		
D1	D2	D3	D4	D5	D6	D7		
E1	E2	E3	E4	E5	E6	E7	E8	
F1	F2	F3	F4	F5	F6	F7		
G1	G2	G3	G4					

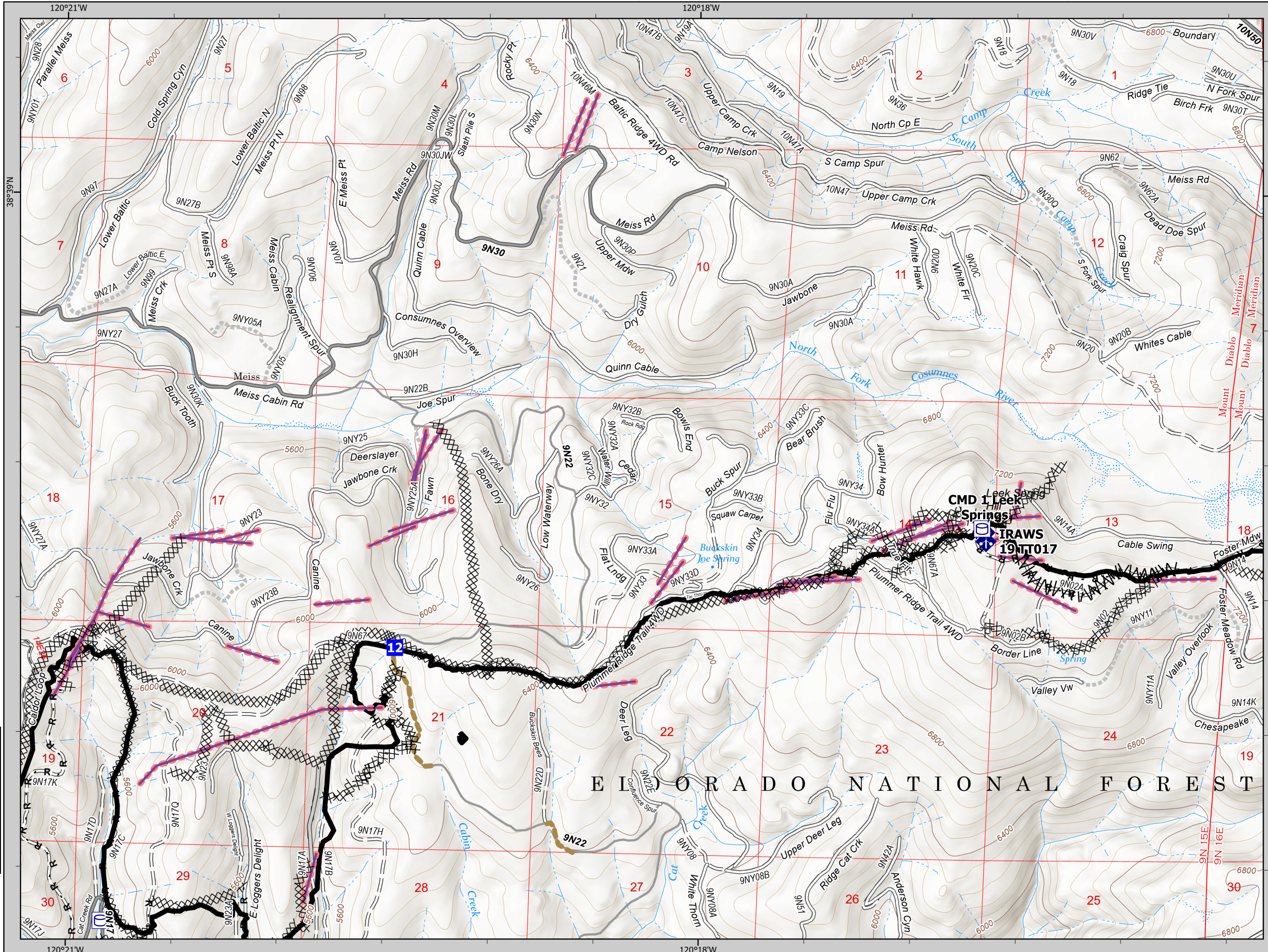
F4

1:24,000 NAD83 UTM 11N
 1,000 2,000 4,000
 Feet

IAP
Caldor
CA-ENF-24030
09/20/21



- Water Tank
- Drop Point
- Mobile Weather Unit
- Repeater
- Completed Dozer Line
- Completed Fuel Break
- Completed Hand Line
- Completed Road as Line
- Access or Improved Road
- Road Repair
- Retardant Drop
- Contained Line



								A1
								B4
		C1	C2	C3	C4	C5		
	D1	D2	D3	D4	D5	D6	D7	
E1	E2	E3	E4	E5	E6	E7	E8	
F1	F2	F3	F4	F5	F6	F7		
	G1	G2	G3	G4				

F5

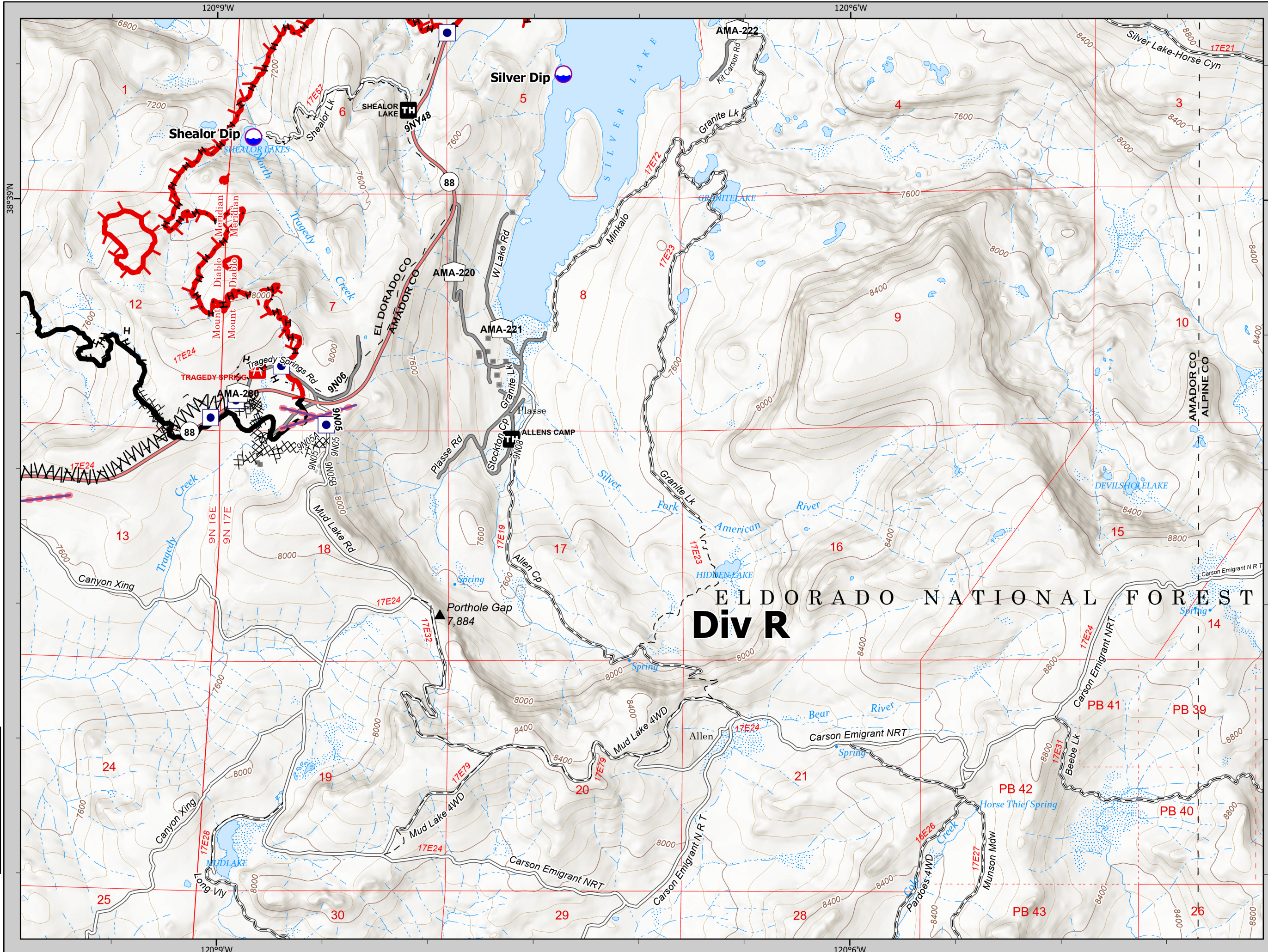


1:24,000 NAD83 UTM 11N
1,000 2,000 4,000
Feet

IAP
Caldor
CA-ENF-24030
09/20/21



- Other Property
- Dip Site
- XX XX Completed Dozer Line
- W Completed Fuel Break
- H Completed Hand Line
- R Completed Road as Line
- Retardant Drop
- Fire Edge
- Contained Line



								A1
								B4
		C1	C2	C3	C4	C5		
	D1	D2	D3	D4	D5	D6	D7	
E1	E2	E3	E4	E5	E6	E7	E8	
F1	F2	F3	F4	F5	F6	F7		
	G1	G2	G3	G4				

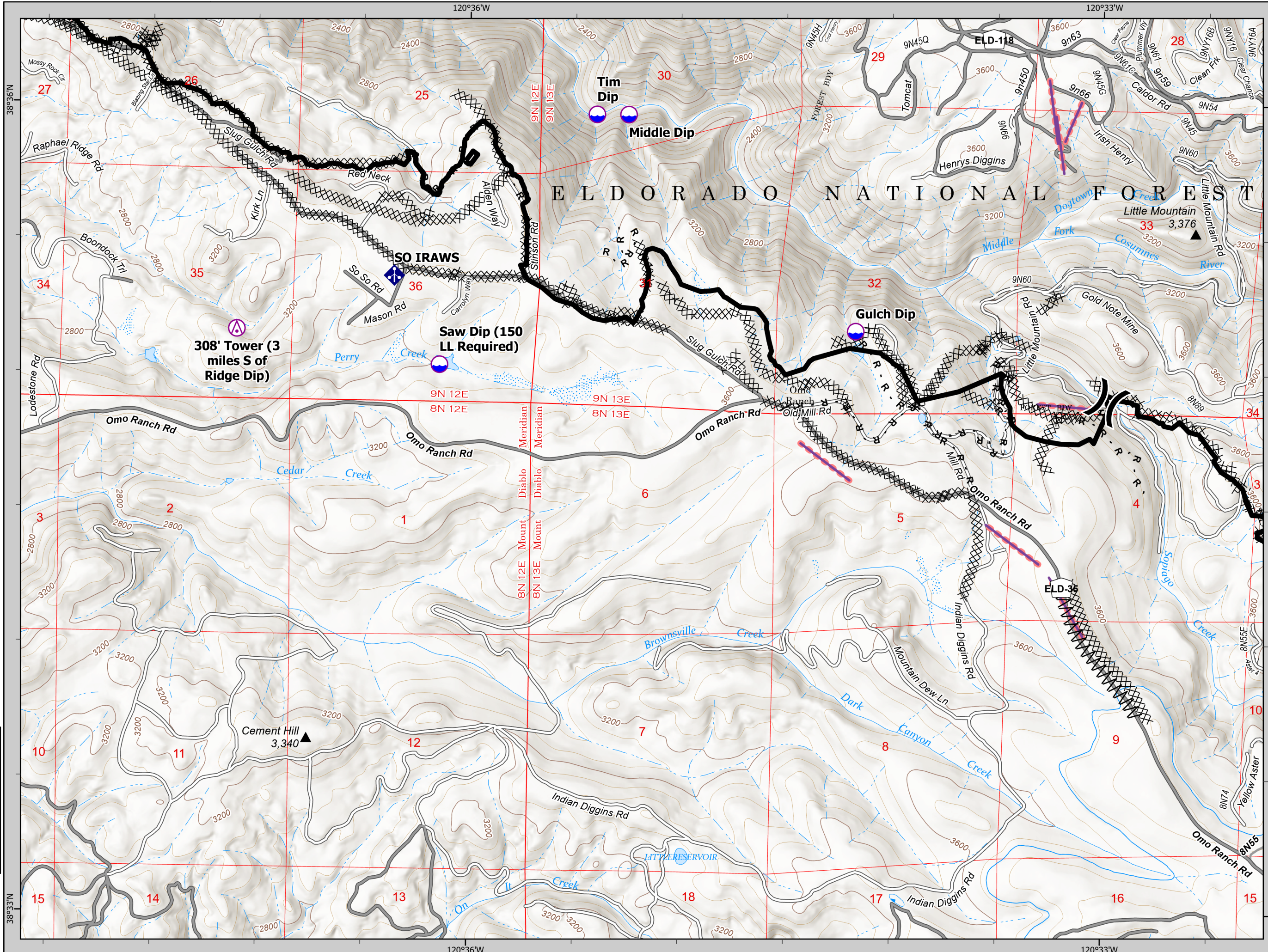
F7

1:24,000 NAD83 UTM 11N
0 1,000 2,000 4,000 Feet

IAP
Caldor
CA-ENF-24030
09/20/21



- Aerial Hazard
- Dip Site
- Division Break
- Mobile Weather Unit
- Completed Dozer Line
- Completed Fuel Break
- Completed Hand Line
- Completed Road as Line
- Retardant Drop
- Contained Line



								A1
								B4
			C1	C2	C3	C4	C5	
	D1	D2	D3	D4	D5	D6	D7	
E1	E2	E3	E4	E5	E6	E7	E8	
F1	F2	F3	F4	F5	F6	F7		
	G1	G2	G3	G4				

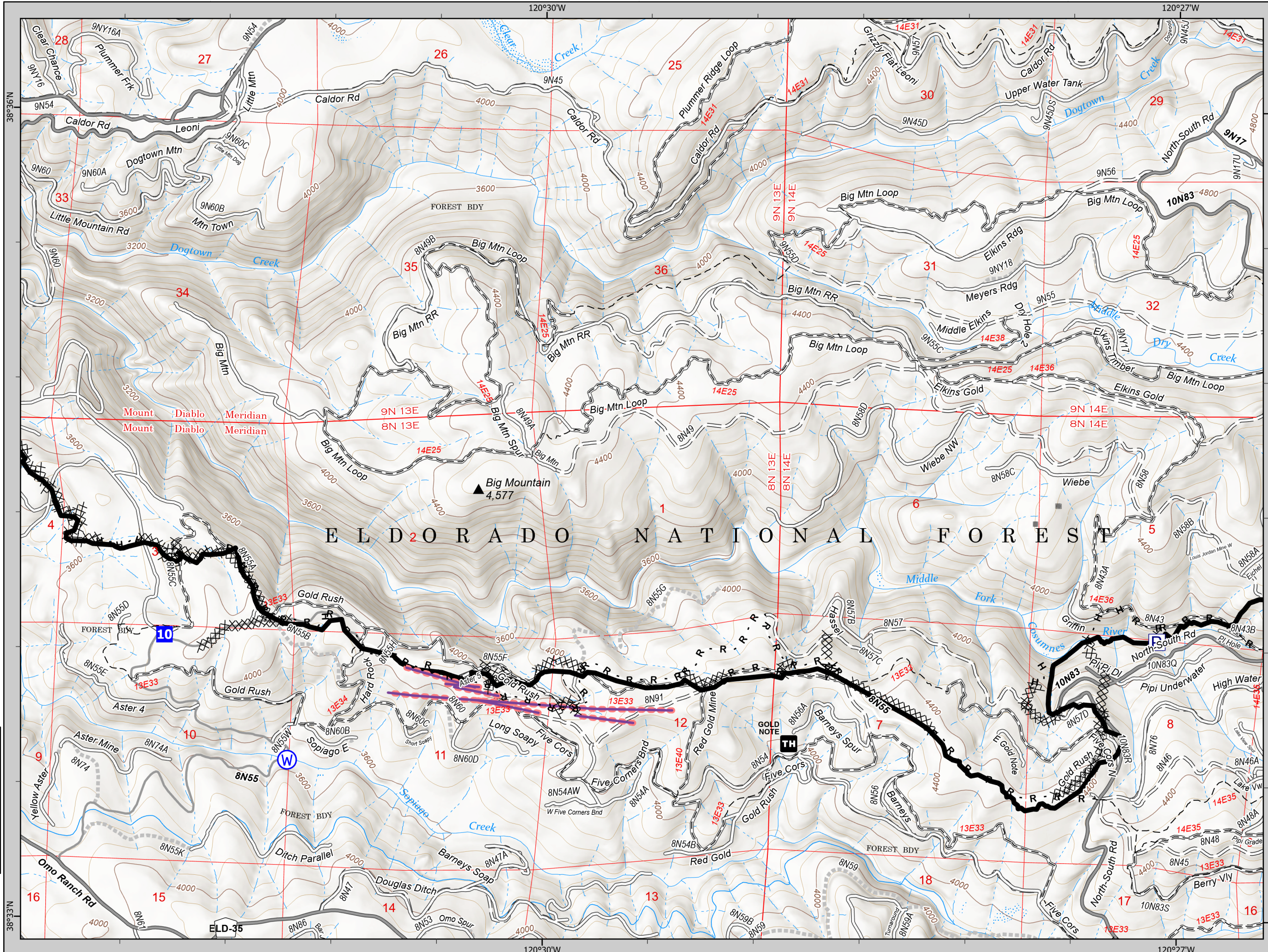
G1

1:24,000 NAD83 UTM 11N
1,000 2,000 4,000 Feet

IAP
 Caldor
 CA-ENF-24030
 09/20/21



- Pump
- Drop Point
- Water Source
- Completed Dozer Line
- Completed Fuel Break
- Completed Hand Line
- Completed Road as Line
- Retardant Drop
- Contained Line



								A1
								B4
		C1	C2	C3	C4	C5		
	D1	D2	D3	D4	D5	D6	D7	
E1	E2	E3	E4	E5	E6	E7	E8	
F1	F2	F3	F4	F5	F6	F7		
	G1	G2	G3	G4				

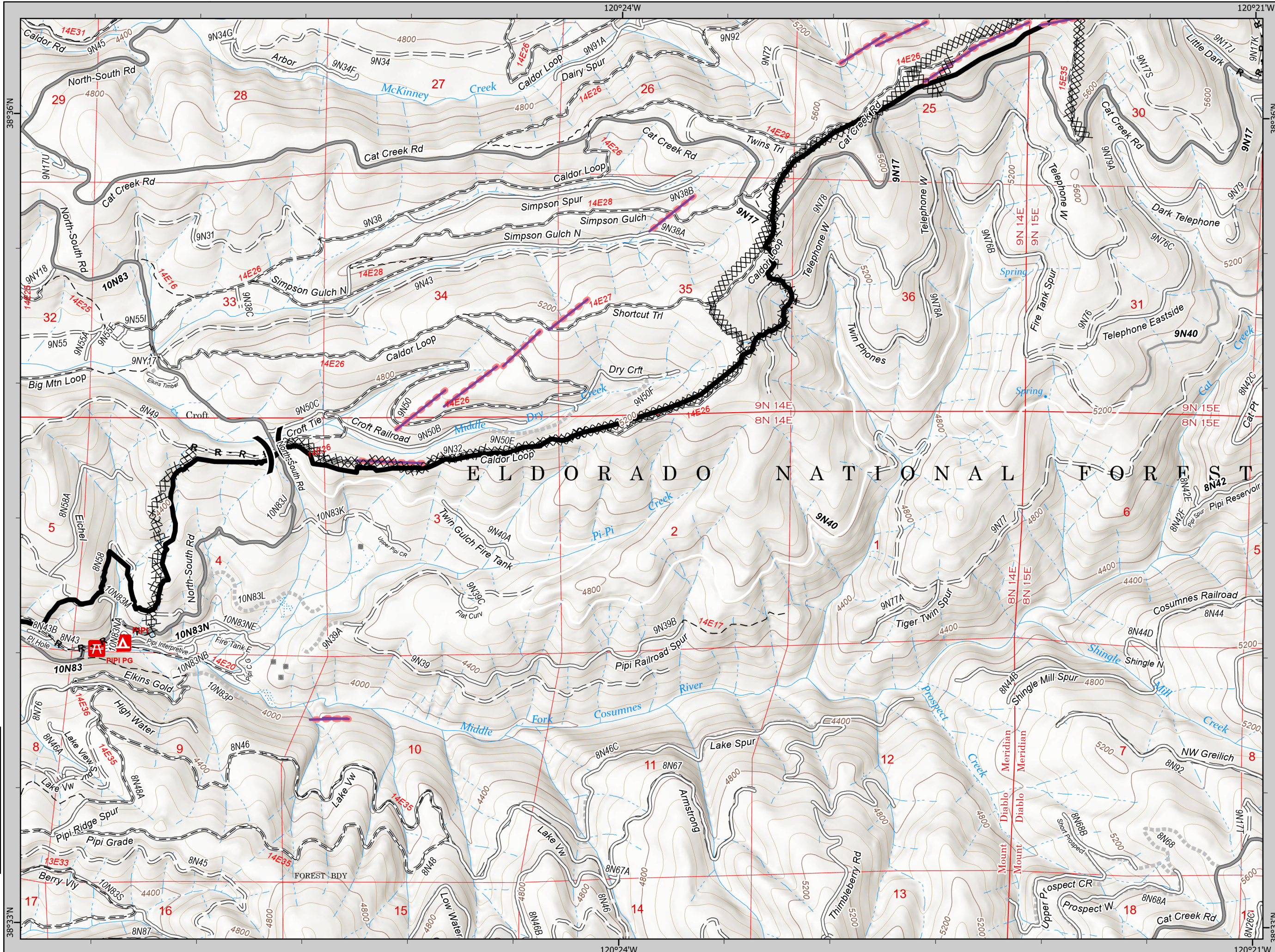
G2

1:24,000 NAD83 UTM 11N
 1,000 2,000 4,000
 Feet

IAP
Caldor
CA-ENF-24030
09/20/21



- () Division Break
- XX XX Completed Dozer Line
- H - Completed Hand Line
- R - Completed Road as Line
- Retardant Drop
- Contained Line



								A1
								B4
		C1	C2	C3	C4	C5		
	D1	D2	D3	D4	D5	D6	D7	
E1	E2	E3	E4	E5	E6	E7	E8	
F1	F2	F3	F4	F5	F6	F7		
	G1	G2	G3	G4				

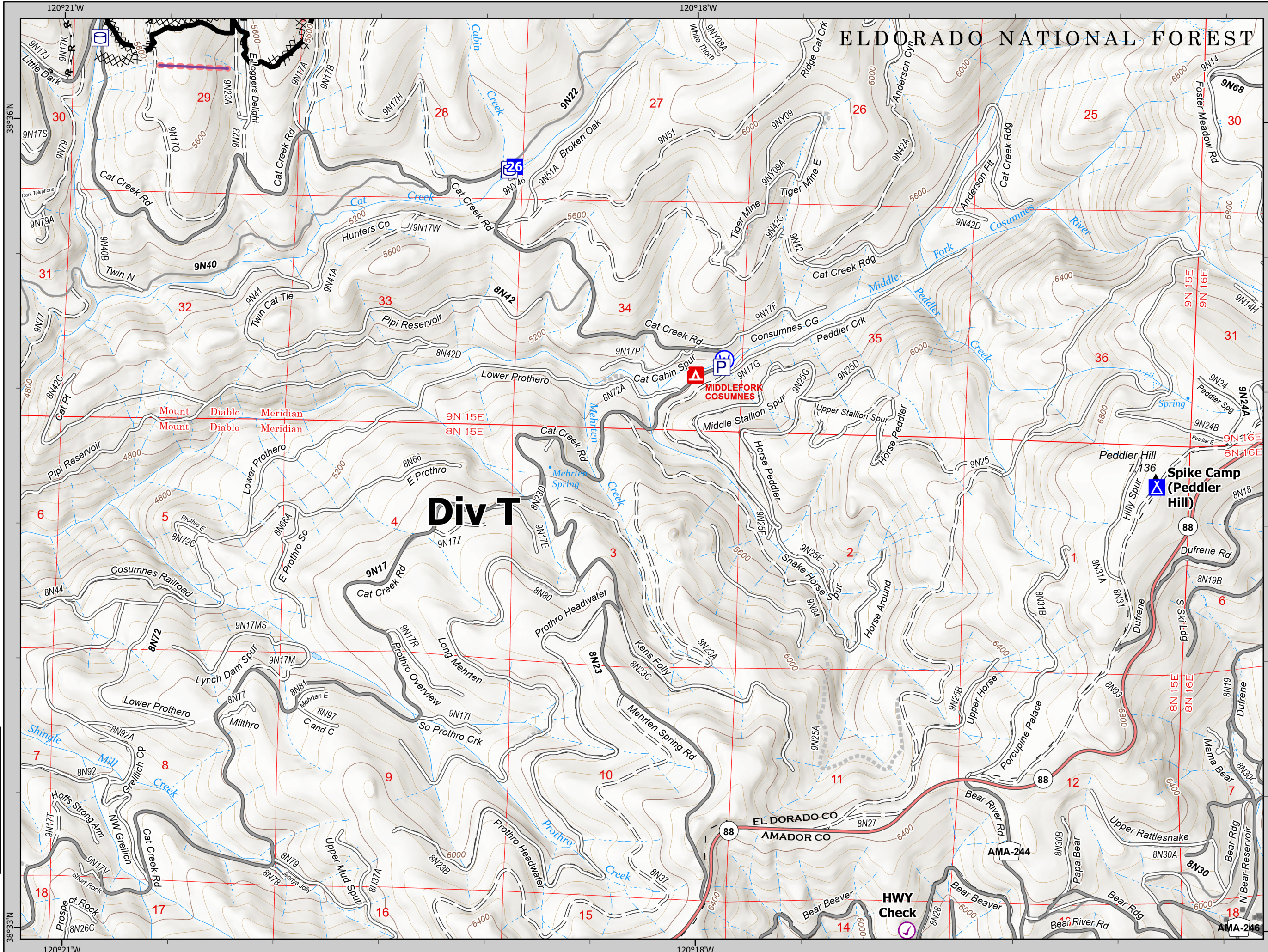
G3

1:24,000 NAD83 UTM 11N
1,000 2,000 4,000 Feet

IAP
Caldor
CA-ENF-24030
09/20/21



- Pump
- Water Tank
- Check Point
- Drop Point
- Camp
- Water Source
- Completed Dozer Line
- Completed Road as Line
- Retardant Drop
- Contained Line



Div T

ELDORADO NATIONAL FOREST

Spike Camp (Peddler Hill)

MIDDLEFORK COSUMNES

								A1
								B4
		C1	C2	C3	C4	C5		
	D1	D2	D3	D4	D5	D6	D7	
E1	E2	E3	E4	E5	E6	E7	E8	
F1	F2	F3	F4	F5	F6	F7		
	G1	G2	G3	G4				

G4

