





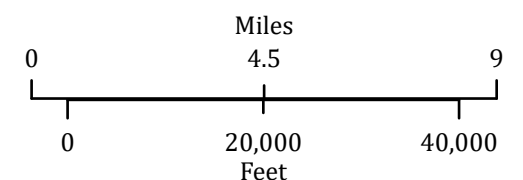



Caldor
 CA-ENF-024030
 Infrared
 Interpretation

Imagery Date:
 09/20/2021 2207 PDT

-  Heat Perimeter
-  Intense Heat
-  Scattered Heat
-  Isolated Heat Sources
-  Potential heat source
-  Cloud Cover



Datum: WGS 1984



IRIN: Billy Harris
 Map produced:
 9/21/2021 0316 PDT
 Interpreted size: xxxxx acres

