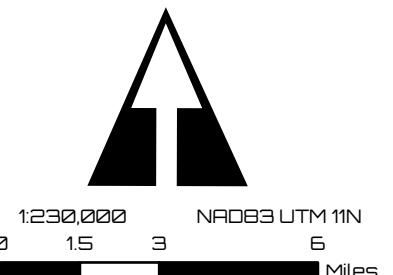
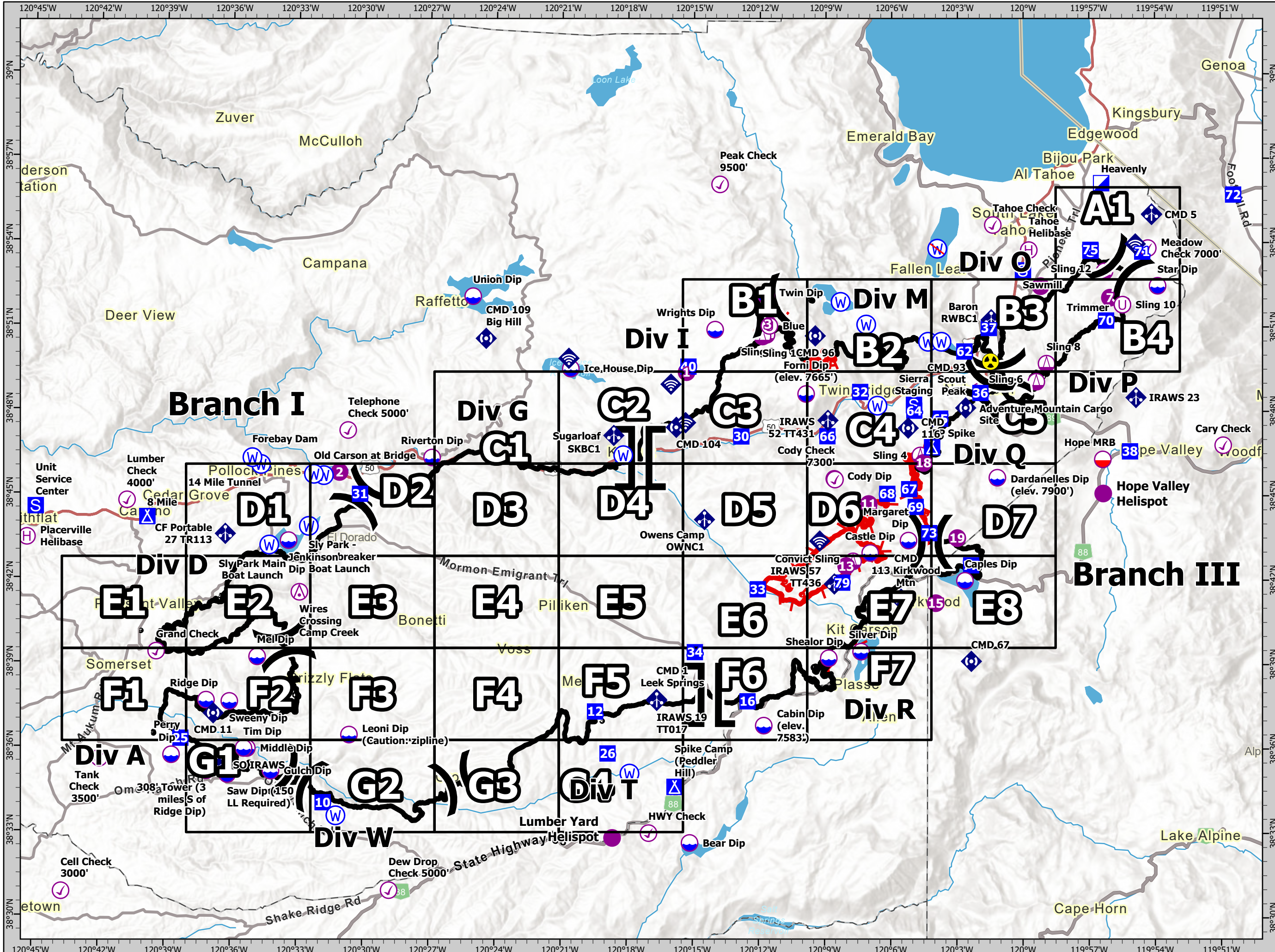




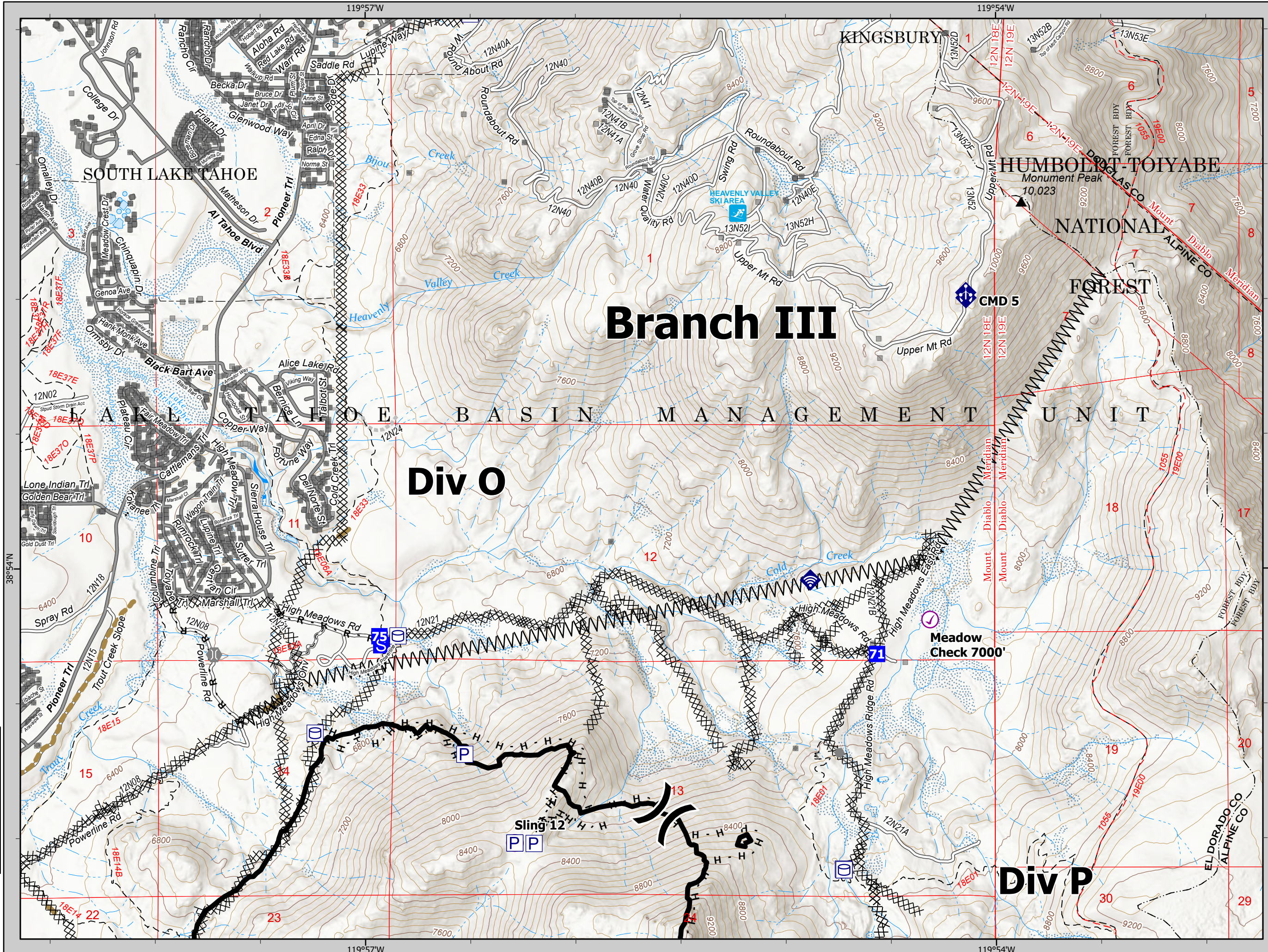
- Aerial Hazard
- Check Point
- Dip Site
- Mobile Retardant Base
- Helispot
- Helibase
- Sling Site
- Unimproved Landing Area
- Division Break
- Branch Break
- Incident Command Post
- Drop Point
- Camp
- Staging Area
- Mobile Weather Unit
- Internet Access
- Repeater
- Hazard
- Water Source
- Restricted Water Source
- Fire Edge
- Contained Line







- Other Property
- Pump
- Water Tank
- Check Point
- Sling Site
- Division Break
- Incident Command Post
- Drop Point
- Staging Area
- Gate
- Bridge
- Mobile Weather Unit
- Internet Access
- Repeater
- Completed Dozer Line
- Completed Fuel Break
- Completed Hand Line
- Completed Road as Line
- Repair Line
- Road Repair
- Contained Line



**Branch III**

**Div O**

**Div P**

Meadow Check 7000'

Sling 12

								<b>A1</b>

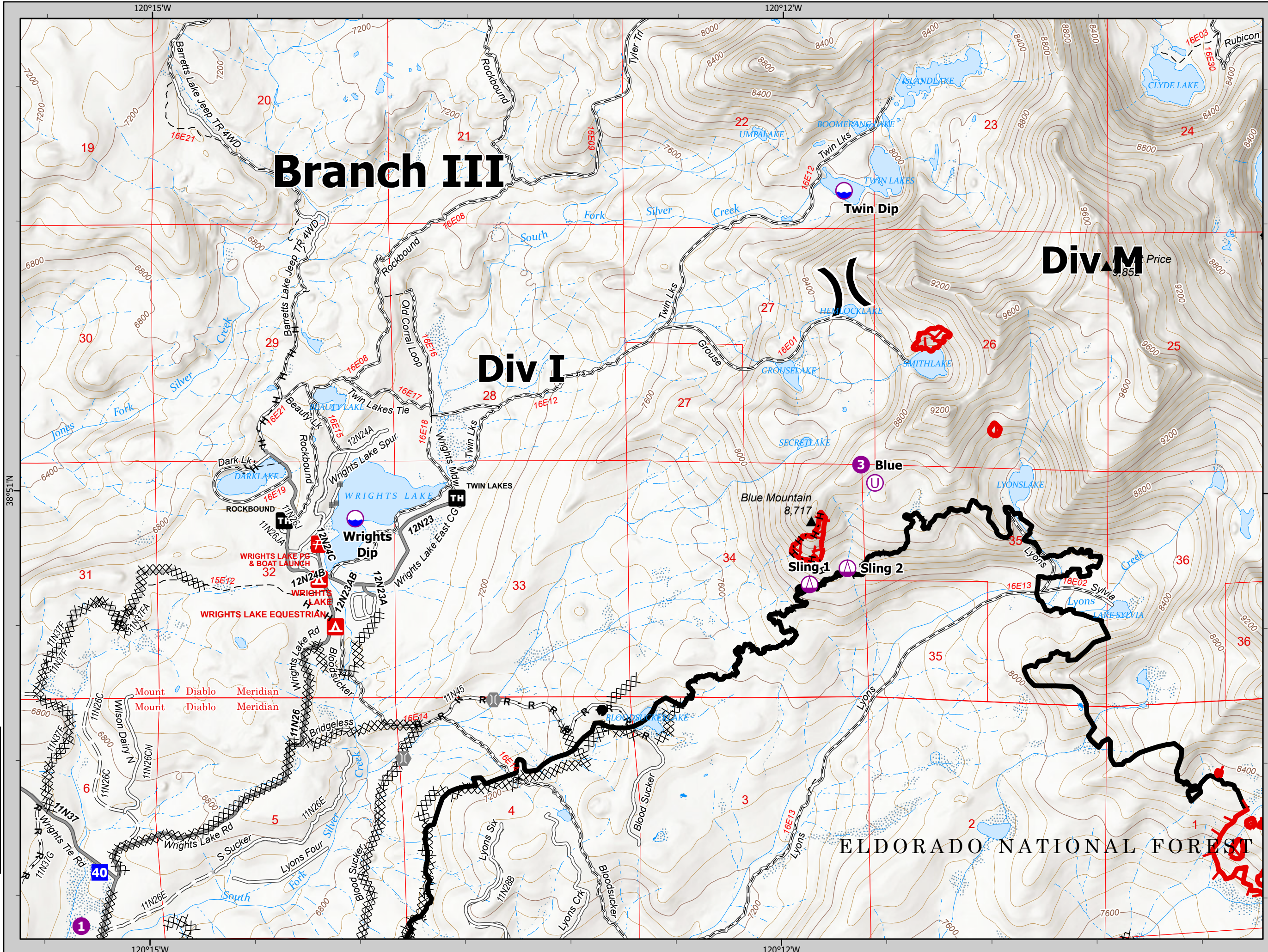
**A1**

1:24,000 NAD83 UTM 11N  
1,000 2,000 4,000 Feet





- Dip Site
- Helispot
- Sling Site
- Unimproved Landing Area
- Division Break
- Drop Point
- Bridge
- Completed Dozer Line
- Completed Hand Line
- Completed Road as Line
- Fire Edge
- Contained Line



**Branch III**

**Div 1**

**Div M**

ELDORADO NATIONAL FOREST

								A1
								B4
								C5
								D7
								E8
								F7
								G4

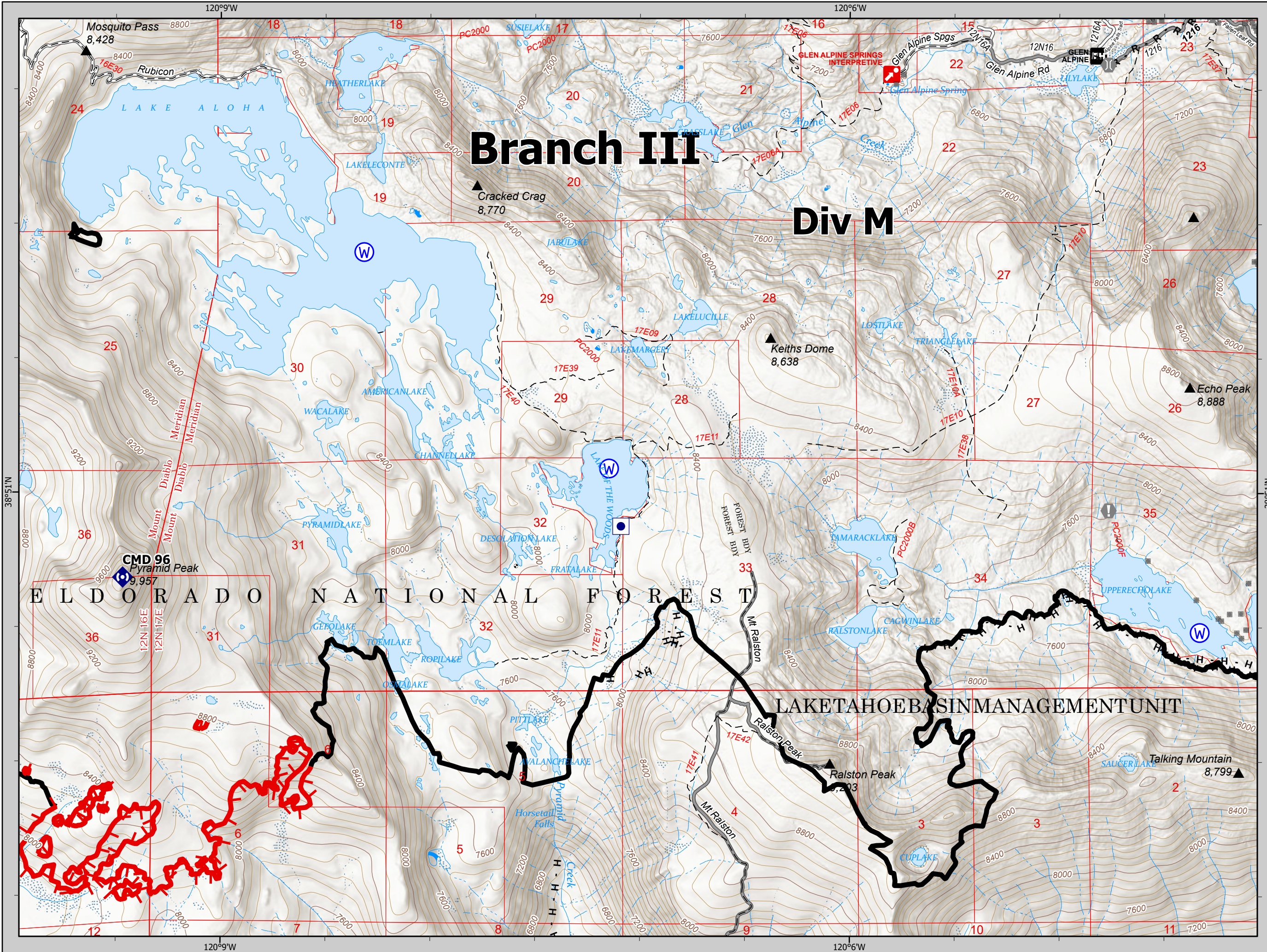
**B1**

1:24,000 NAD83 UTM 11N  
1,000 2,000 4,000  
Feet





- Other Property
- Value at Risk
- Fire Station
- Bridge
- Repeater
- Water Source
- H** - Completed Hand Line
- R** - Completed Road as Line
- H** - Planned Hand Line
- Fire Edge
- Contained Line



# Branch III Div M

ELDORADO NATIONAL FOREST

LAKETAHOEBASINMANAGEMENTUNIT

									A1
				B1	B2	B3	B4		
	C1	C2	C3	C4	C5				
D1	D2	D3	D4	D5	D6	D7			
E1	E2	E3	E4	E5	E6	E7	E8		
F1	F2	F3	F4	F5	F6	F7			
	G1	G2	G3	G4					

B2

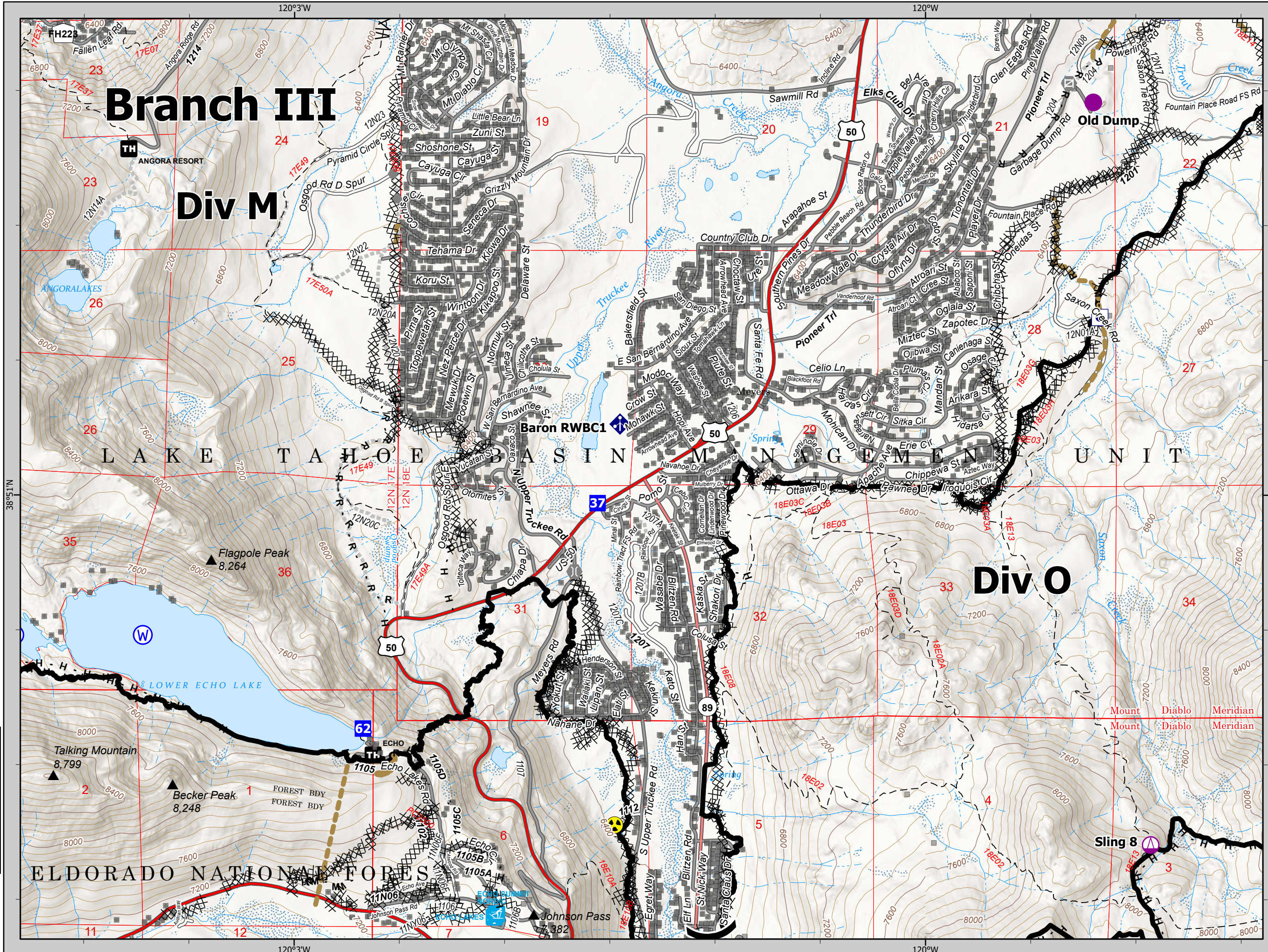
1:24,000  
1,000 2,000 4,000  
Feet

NAD83 UTM 11N





- Other Property
- Pump
- Helispot
- Sling Site
- Division Break
- Drop Point
- Other
- Gate
- Fire Station
- Bridge
- Mobile Weather Unit
- Hazard
- Water Source
- Completed Dozer Line
- Completed Fuel Break
- Completed Hand Line
- Completed Mixed Construction Line
- Completed Road as Line
- Access or Improved Road
- Repair Line
- Road Repair
- Contained Line



								A1
			B1	B2	B3	B4		
	C1	C2	C3	C4	C5			
D1	D2	D3	D4	D5	D6	D7		
E1	E2	E3	E4	E5	E6	E7	E8	
F1	F2	F3	F4	F5	F6	F7		
G1	G2	G3	G4					

**B3**

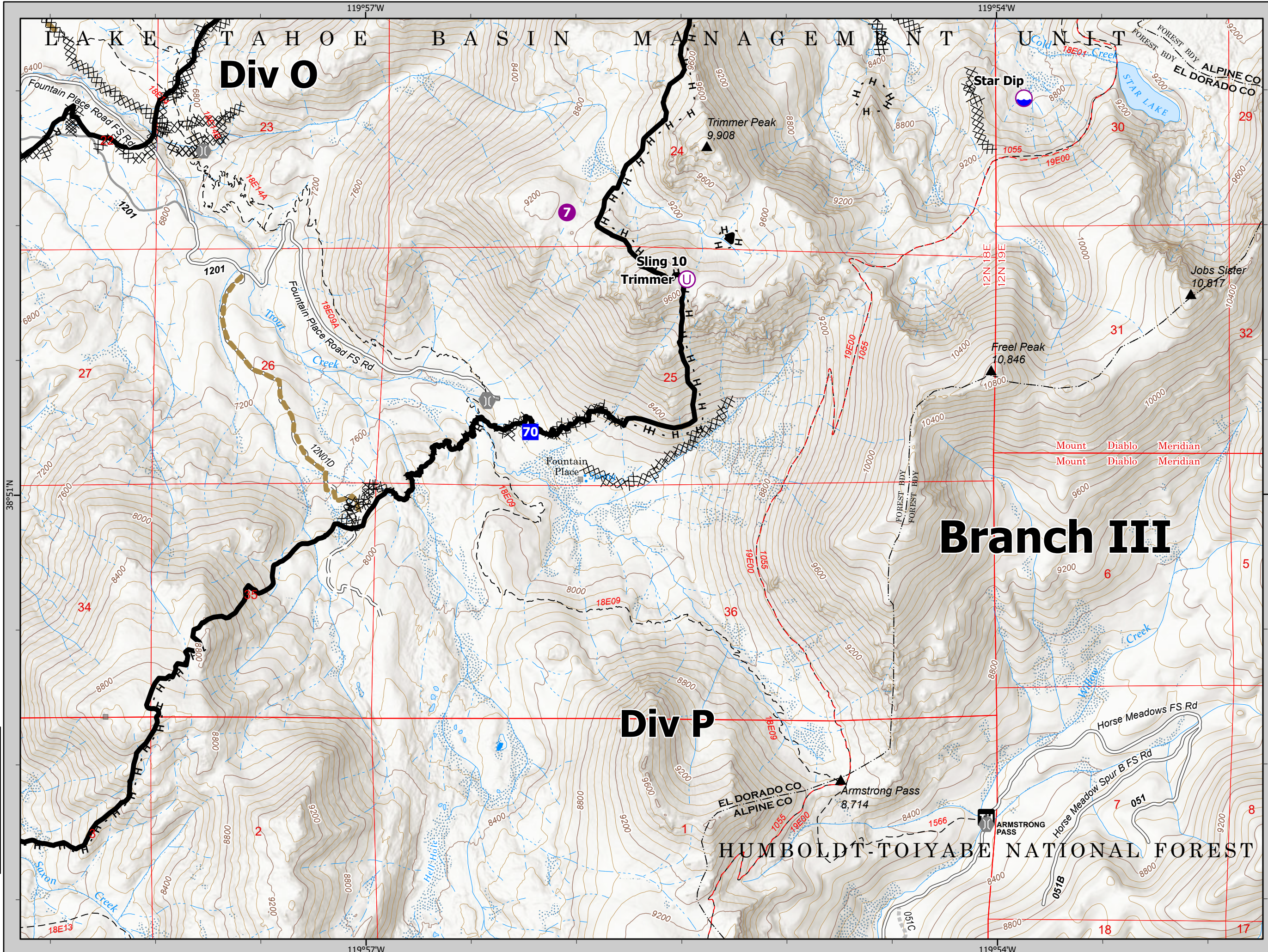
1:24,000 NAD83 UTM 11N  
1,000 2,000 4,000 Feet



IAP  
Caldor  
CA-ENF-24030  
09/27/21



- Dip Site
- Helispot
- Sling Site
- Unimproved Landing Area
- Drop Point
- Bridge
- Completed Dozer Line
- Completed Hand Line
- Completed Road as Line
- Repair Line
- Road Repair
- Contained Line



# Branch III

## Div P

## Div O

							A1
							B4
		C1	C2	C3	C4	C5	
D1	D2	D3	D4	D5	D6	D7	
E1	E2	E3	E4	E5	E6	E7	E8
F1	F2	F3	F4	F5	F6	F7	
G1	G2	G3	G4				

**B4**

1:24,000 NAD83 UTM 11N  
1,000 2,000 4,000 Feet



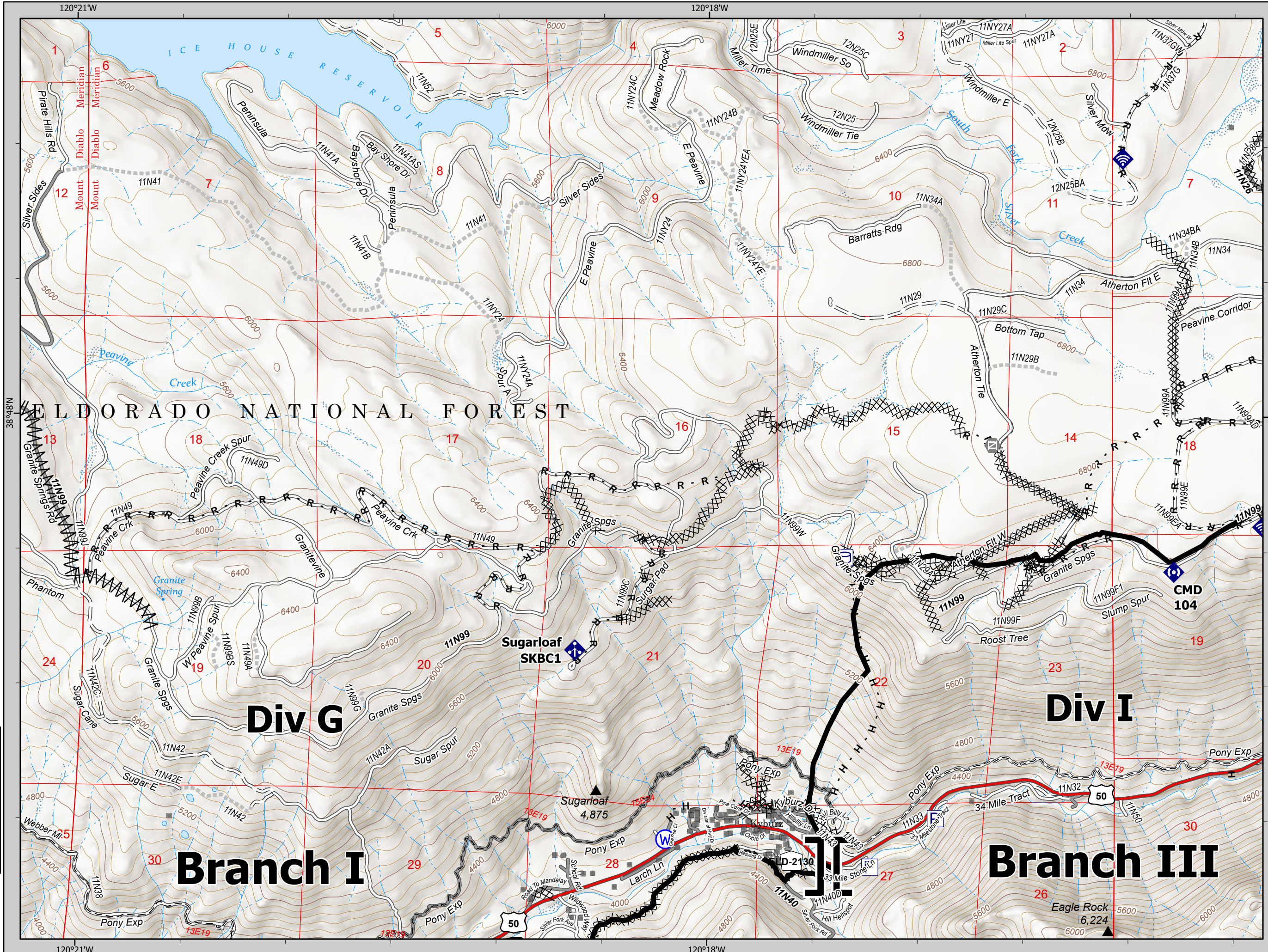




IAP  
Caldor  
CA-ENF-24030  
09/27/21



- Pump
- Water Tank
- Dip Site
- Helispot
- Branch Break
- Gate
- Mobile Weather Unit
- Internet Access
- Repeater
- Water Source
- Completed Dozer Line
- Completed Fuel Break
- Completed Hand Line
- Completed Road as Line
- Contained Line



							A1
			B1	B2	B3	B4	
	C1	C2	C3	C4	C5		
D1	D2	D3	D4	D5	D6	D7	
E1	E2	E3	E4	E5	E6	E7	E8
F1	F2	F3	F4	F5	F6	F7	
G1	G2	G3	G4				

**C2**

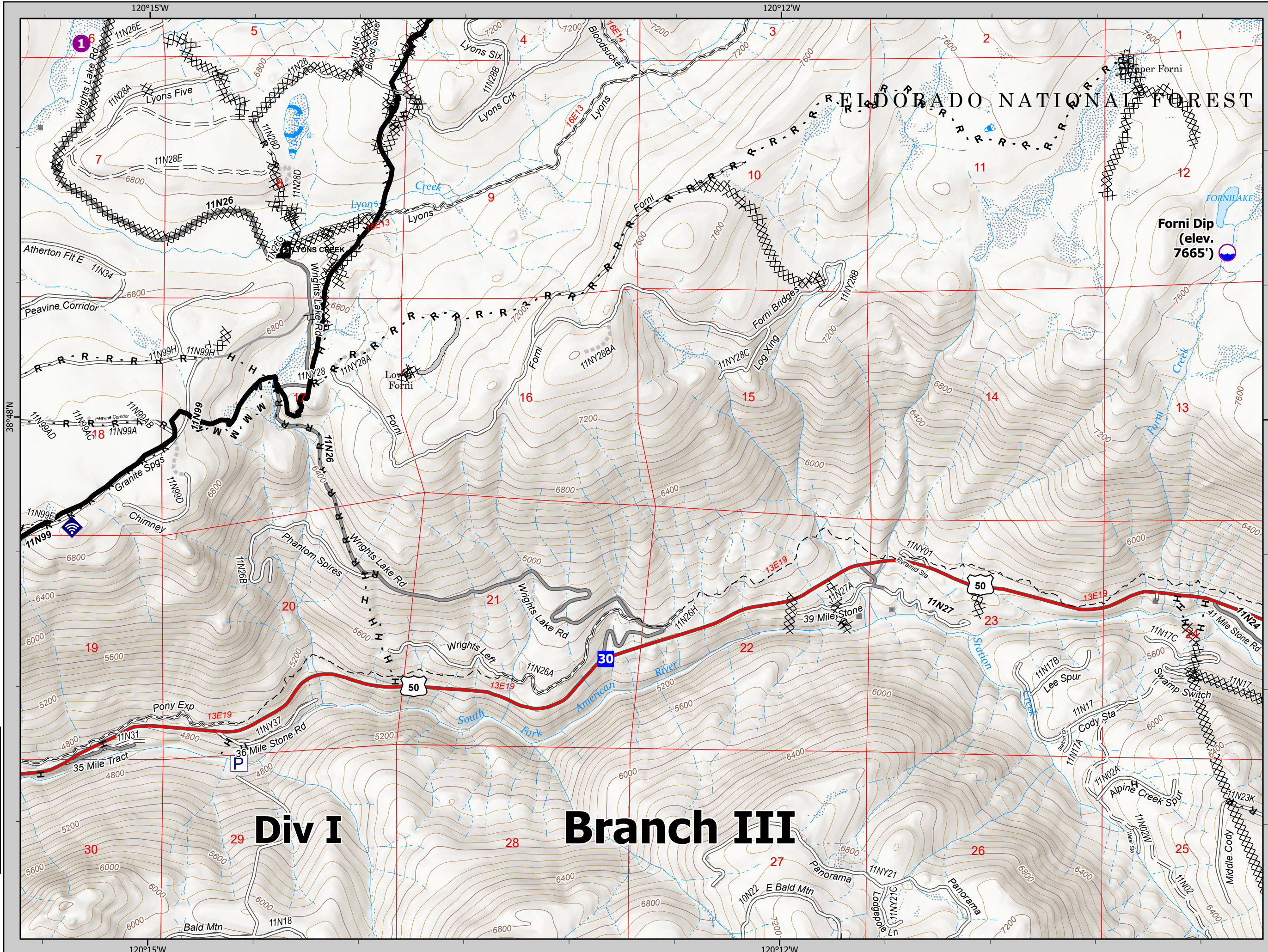
1:24,000 NAD83 UTM 11N  
1,000 2,000 4,000 Feet



IAP  
Caldor  
CA-ENF-24030  
09/27/21



- Pump
- Dip Site
- Helispot
- Drop Point
- Internet Access
- Completed Dozer Line
- Completed Hand Line
- Completed Mixed Construction Line
- Completed Road as Line
- Access or Improved Road
- Fire Edge
- Contained Line



								A1
			B1	B2	B3	B4		
	C1	C2	C3	C4	C5			
D1	D2	D3	D4	D5	D6	D7		
E1	E2	E3	E4	E5	E6	E7	E8	
F1	F2	F3	F4	F5	F6	F7		
G1	G2	G3	G4					

C3

1:24,000 NAD83 UTM 11N  
1,000 2,000 4,000 Feet



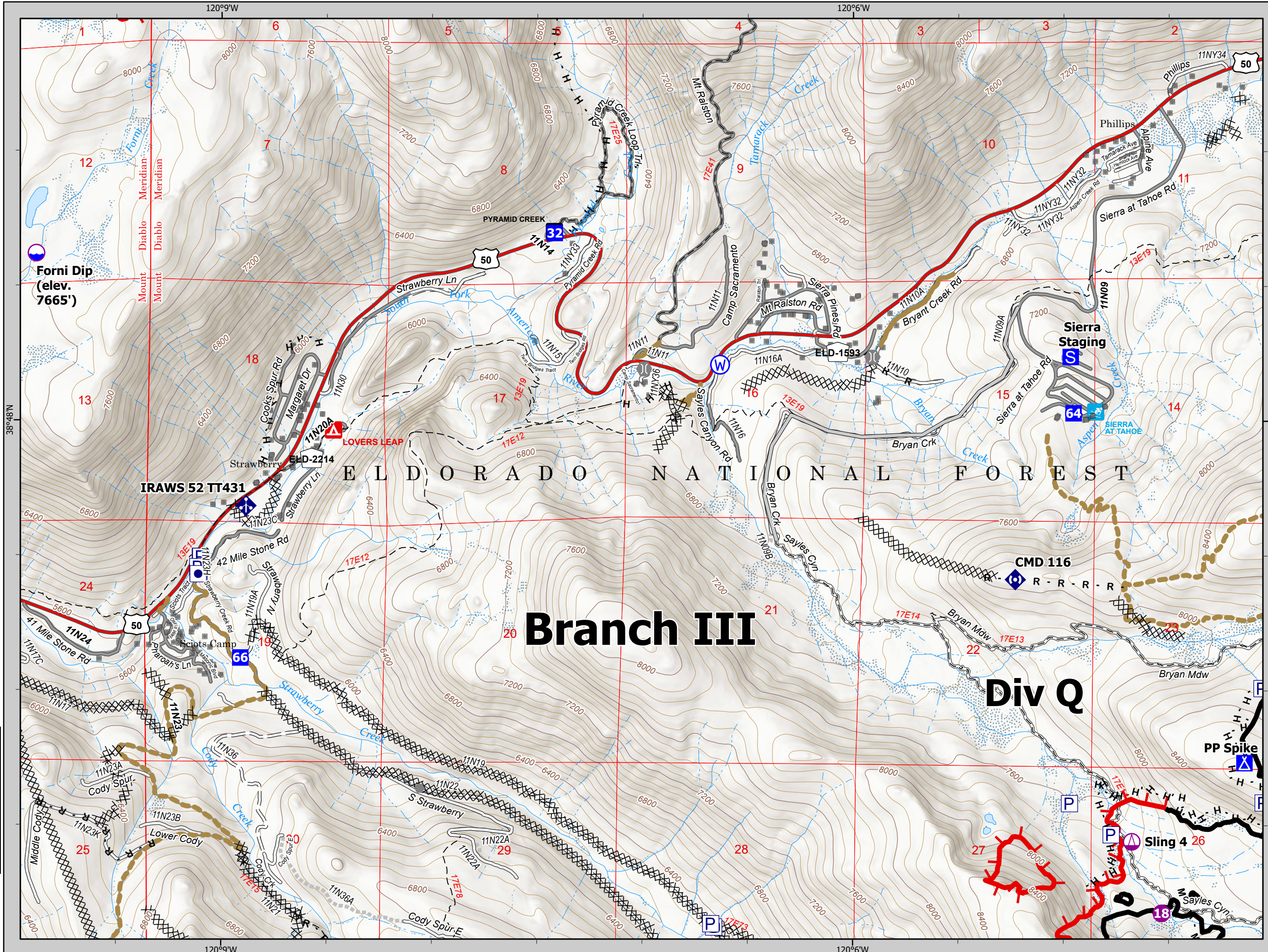


- Other Property
- Pump
- Water Tank
- Dip Site
- Helispot
- Sling Site
- Drop Point
- Camp
- Staging Area
- Other
- Bridge
- Mobile Weather Unit
- Repeater
- Water Source
- Completed Dozer Line
- Completed Hand Line
- Completed Mixed Construction Line
- Completed Road as Line
- Access or Improved Road
- Repair Line
- Road Repair
- Fire Edge
- Contained Line

								A1
								B4
		C1	C2	C3	C4	C5		
	D1	D2	D3	D4	D5	D6	D7	
E1	E2	E3	E4	E5	E6	E7	E8	
F1	F2	F3	F4	F5	F6	F7		
	G1	G2	G3	G4				

**C4**

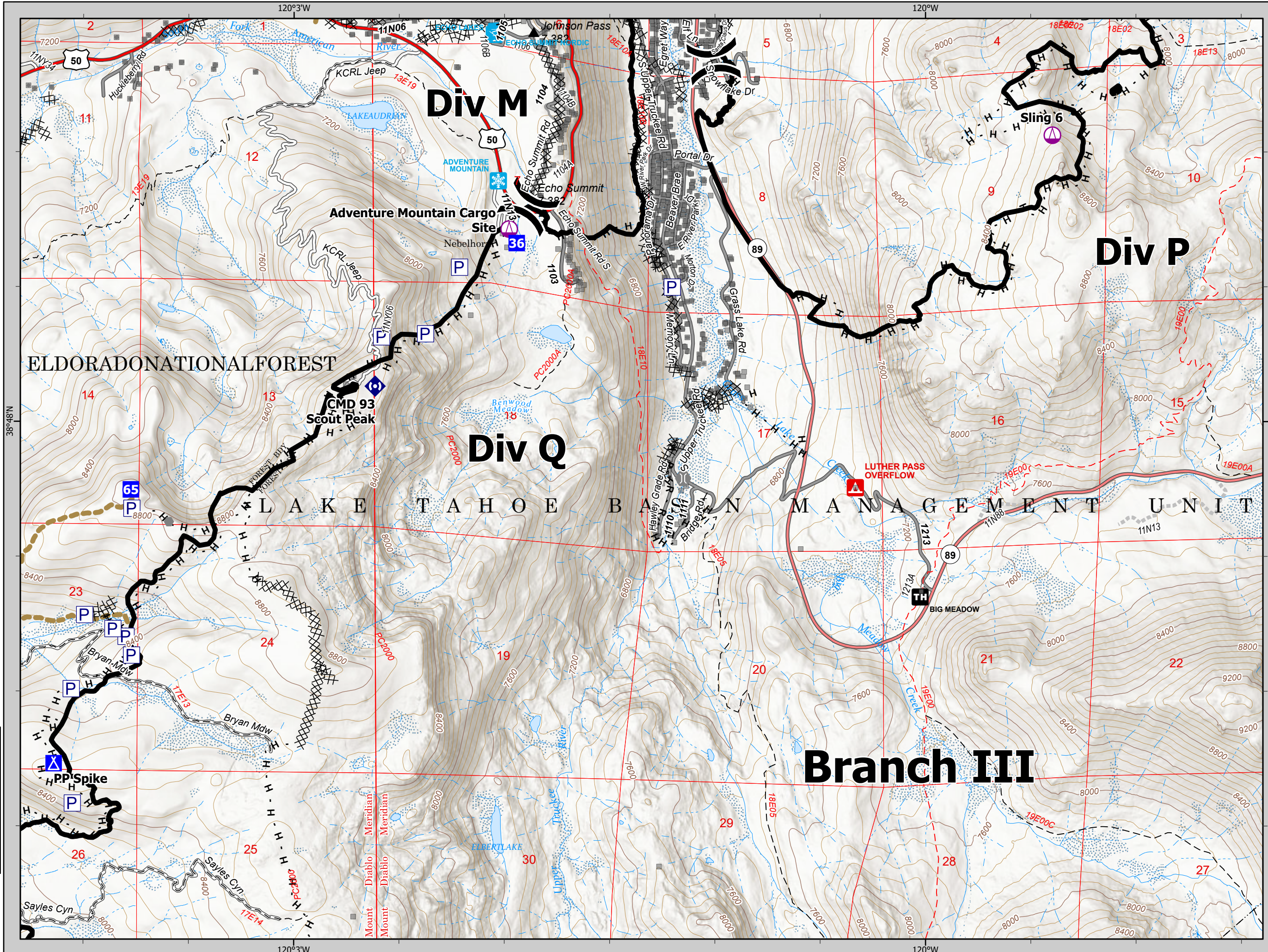
1:24,000 NAD83 UTM 11N  
1,000 2,000 4,000  
Feet







- Pump
- Sling Site
- Division Break
- Drop Point
- Camp
- Other
- Bridge
- Repeater
- Completed Dozer Line
- Completed Hand Line
- Completed Mixed Construction Line
- Completed Road as Line
- Road Repair
- Contained Line



								A1
								B4
			B1	B2	B3	<b>C5</b>		
		C1	C2	C3	C4	C5		
	D1	D2	D3	D4	D5	D6	D7	
E1	E2	E3	E4	E5	E6	E7	E8	
F1	F2	F3	F4	F5	F6	F7		
	G1	G2	G3	G4				

**C5**

1:24,000 NAD83 UTM 11N  
1,000 2,000 4,000 Feet

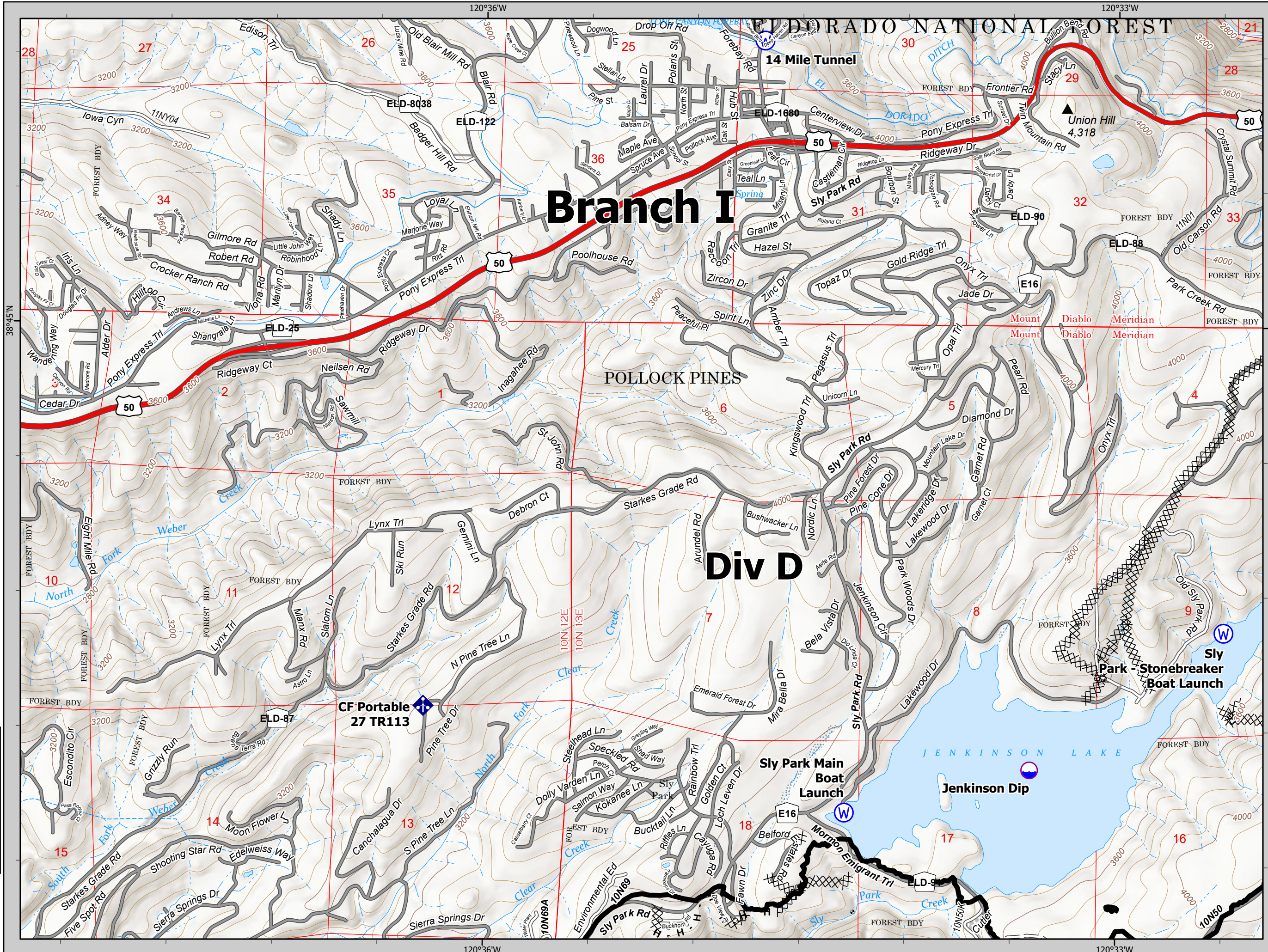


IAP  
Caldor  
CA-ENF-24030

09/27/21



- Dip Site
- Mobile Weather Unit
- Water Source
- Completed Dozer Line
- Completed Hand Line
- Completed Road as Line
- Contained Line



**Branch I**

**Div D**

CF Portable  
27 TR113

								A1
								B1 B2 B3 B4
								C1 C2 C3 C4 C5
								D1 D2 D3 D4 D5 D6 D7
								E1 E2 E3 E4 E5 E6 E7 E8
								F1 F2 F3 F4 F5 F6 F7
								G1 G2 G3 G4

**D1**

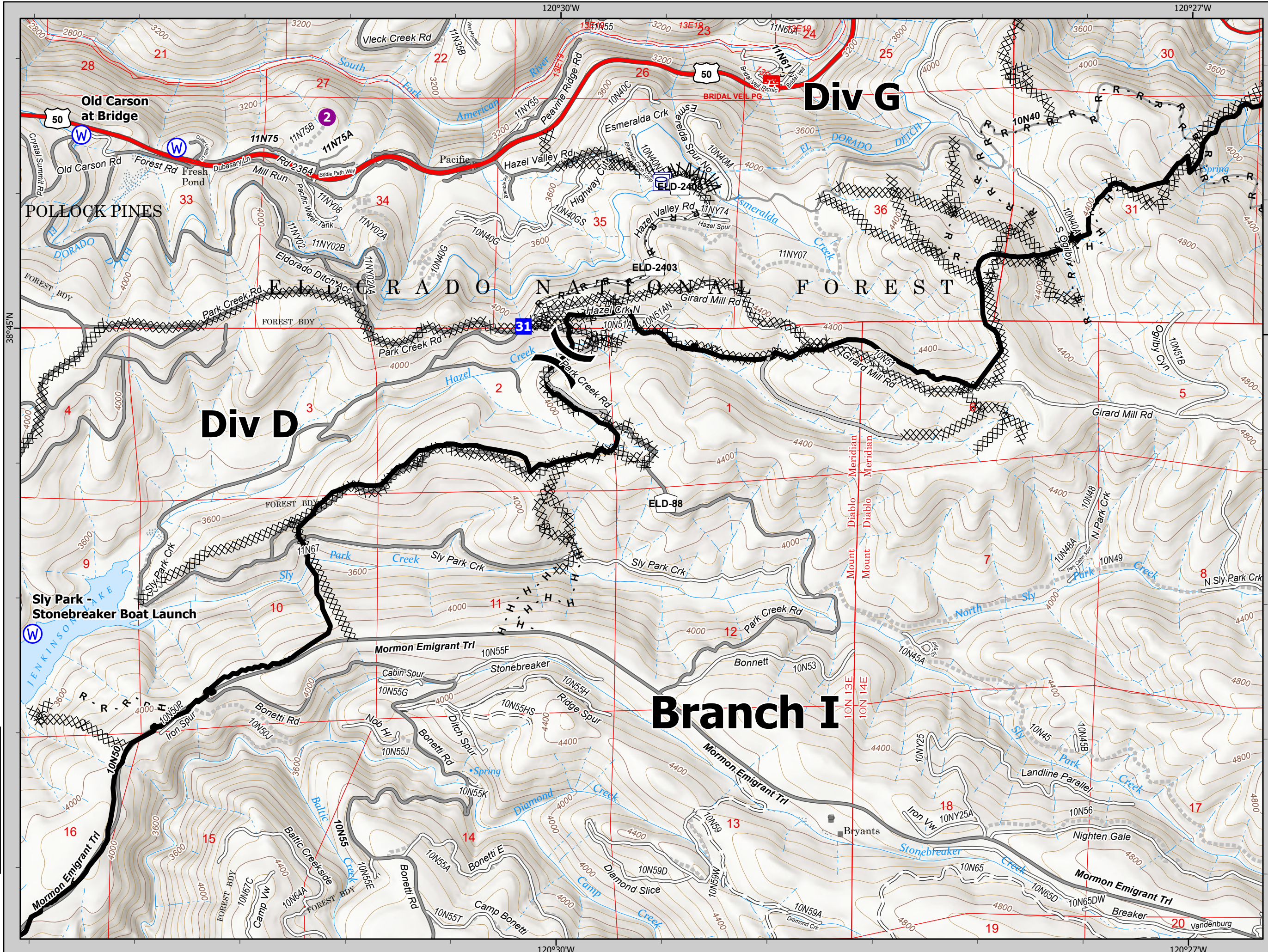
1:24,000 NAD83 UTM 11N  
1,000 2,000 4,000 Feet



IAP  
Caldor  
CA-ENF-24030  
09/27/21



- Pump
- Water Tank
- Helispot
- Division Break
- Drop Point
- Water Source
- Completed Dozer Line
- Completed Fuel Break
- Completed Hand Line
- Completed Road as Line
- Access or Improved Road
- Contained Line



Old Carson at Bridge

Div G

POLLOCK PINES

EL CERRO NATIONAL FOREST

Div D

Branch I

Sly Park - Stonebreaker Boat Launch

							A1
			B1	B2	B3	B4	
	C1	C2	C3	C4	C5		
D1	D2	D3	D4	D5	D6	D7	
E1	E2	E3	E4	E5	E6	E7	E8
F1	F2	F3	F4	F5	F6	F7	
G1	G2	G3	G4				

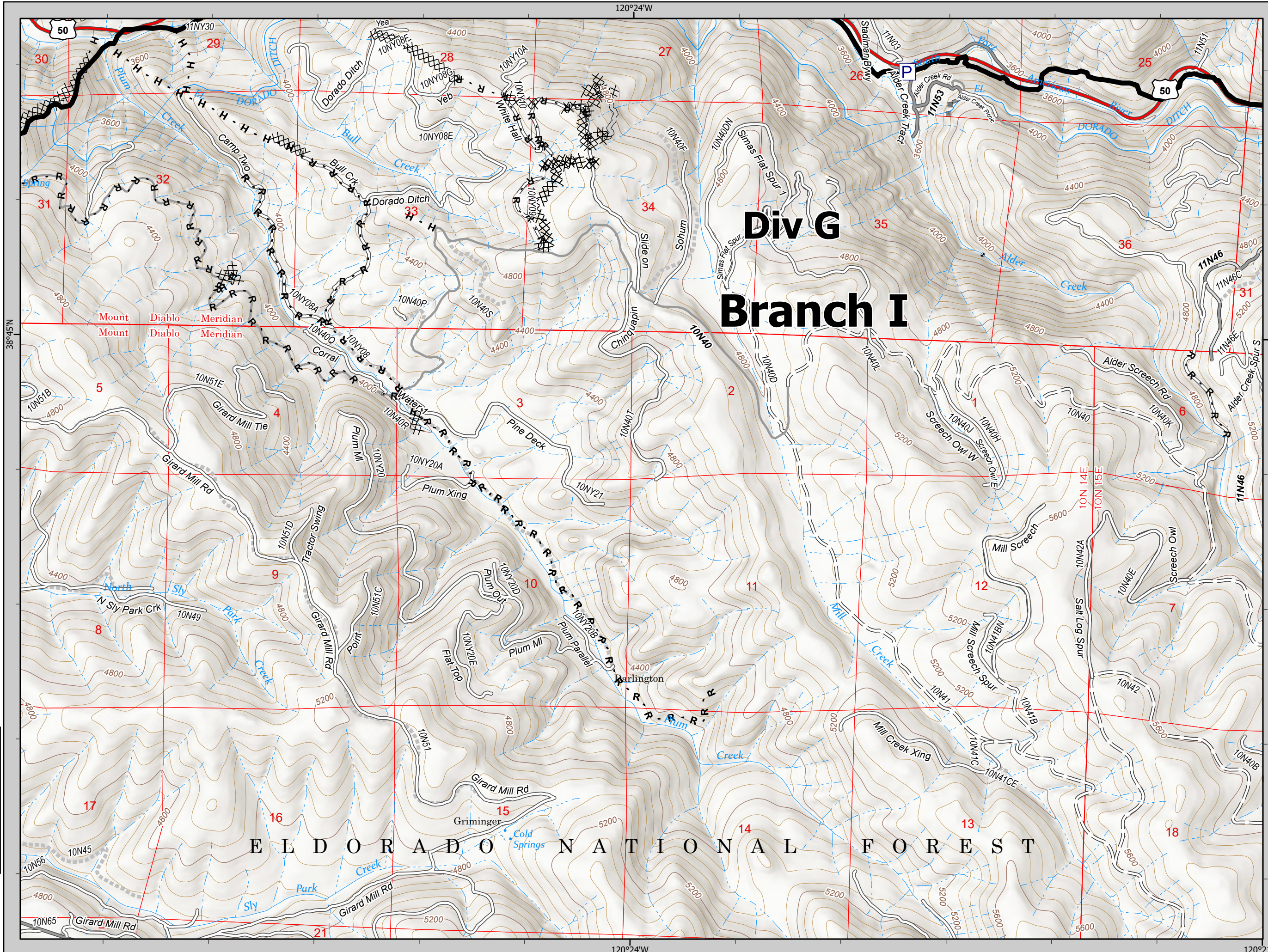
**D2**

1:24,000 NAD83 UTM 11N  
1,000 2,000 4,000 Feet





- P Pump
- XX XX Completed Dozer Line
- H - Completed Hand Line
- R - Completed Road as Line
- Access or Improved Road
- Contained Line



								A1
				B1	B2	B3	B4	
		C1	C2	C3	C4	C5		
D1	D2	D3	D4	D5	D6	D7		
E1	E2	E3	E4	E5	E6	E7	E8	
F1	F2	F3	F4	F5	F6	F7		
G1	G2	G3	G4					

**D3**

1:24,000 NAD83 UTM 11N  
1,000 2,000 4,000 Feet



IAP  
Caldor  
CA-ENF-24030

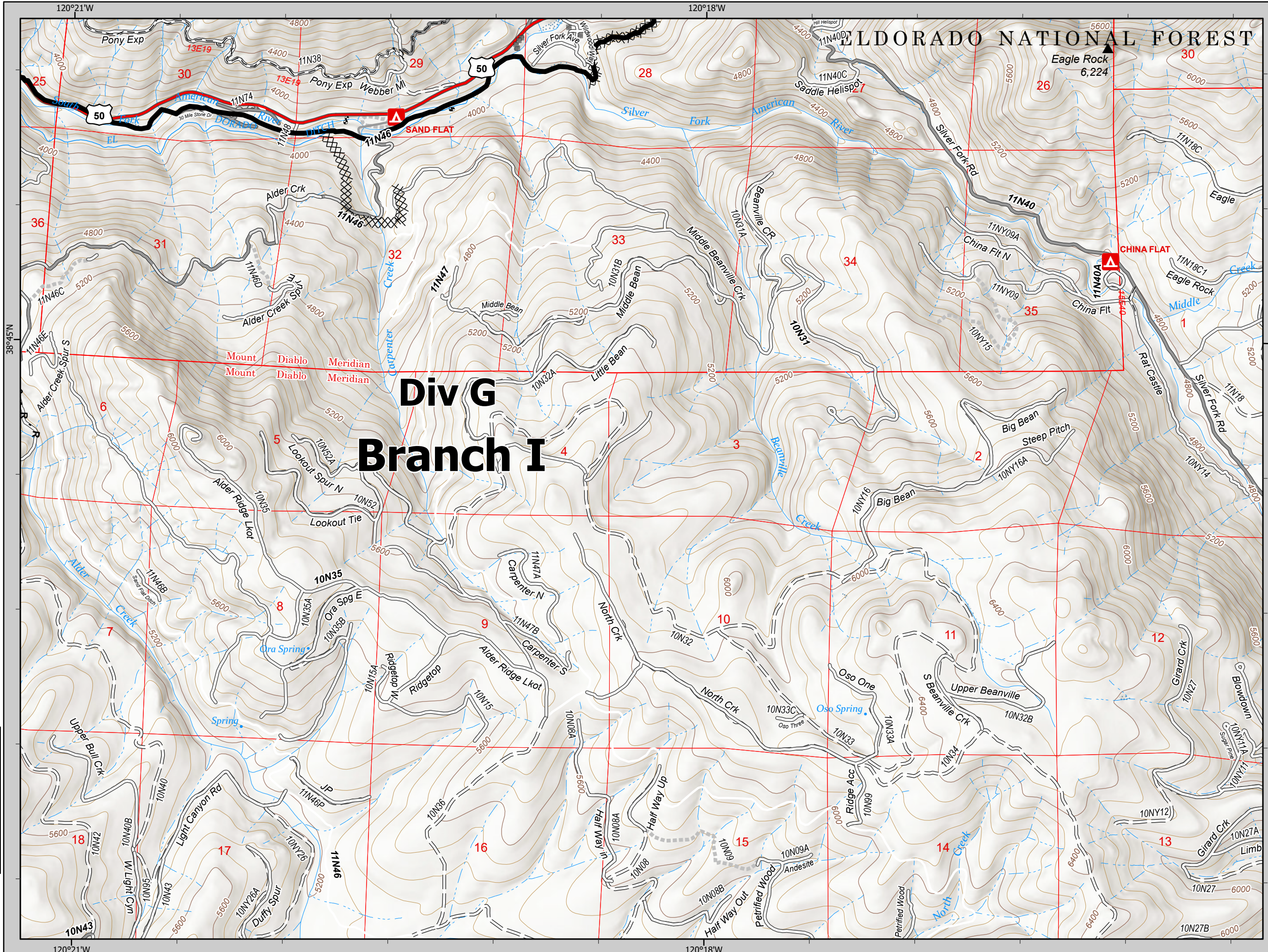
09/27/21



XX XX Completed Dozer Line

R - Completed Road as Line

— Contained Line



# Div G Branch I

								A1
								B4
		C1	C2	C3	C4	C5		
D1	D2	D3	D4	D5	D6	D7		
E1	E2	E3	E4	E5	E6	E7	E8	
F1	F2	F3	F4	F5	F6	F7		
G1	G2	G3	G4					

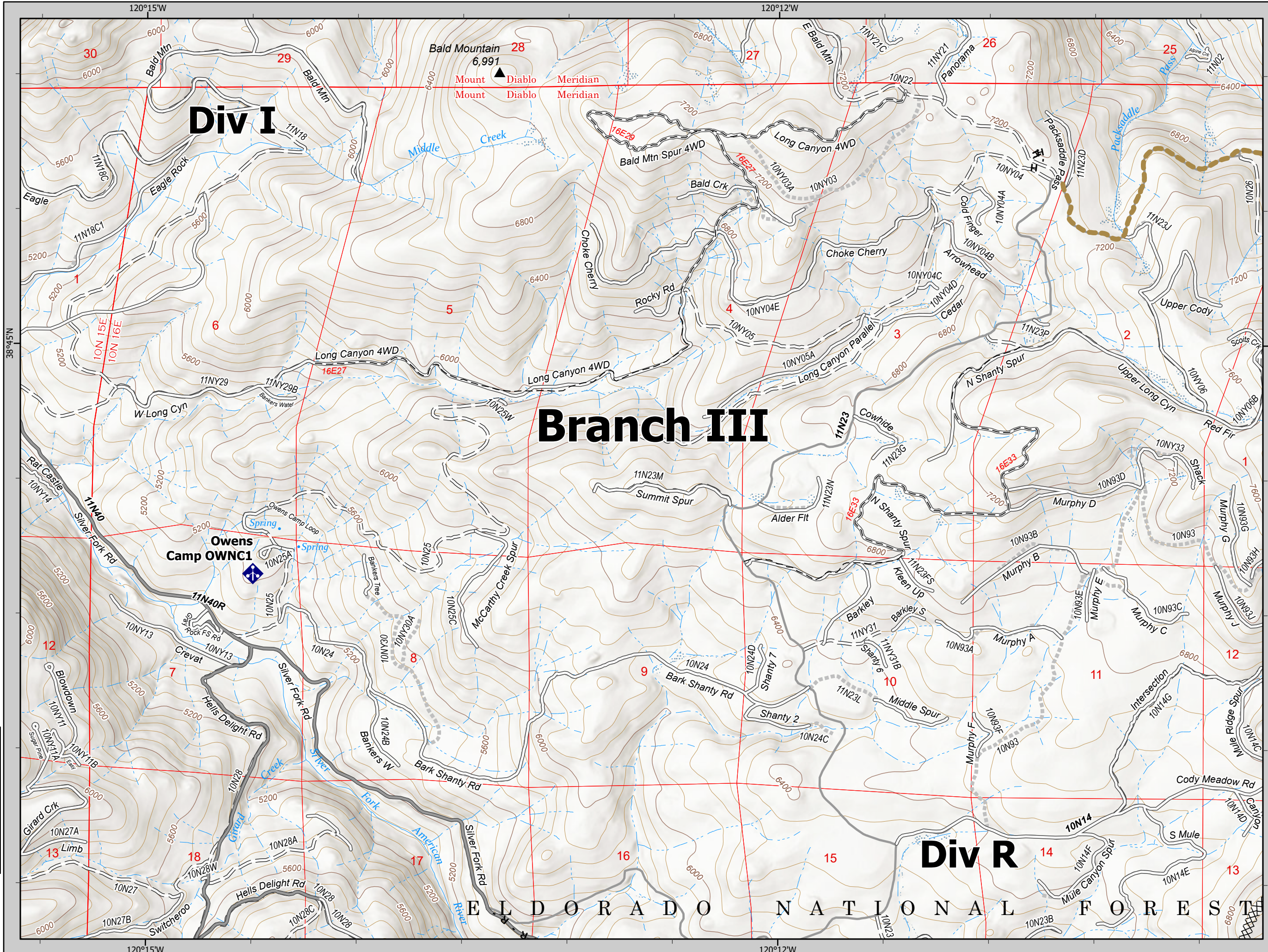
**D4**

1:24,000 NAD83 UTM 11N  
1,000 2,000 4,000 Feet





- Mobile Weather Unit
- Completed Dozer Line
- Completed Hand Line
- Completed Road as Line
- Road Repair
- Fire Edge



								A1
								B4
		C1	C2	C3	C4	C5		
D1	D2	D3	D4	D5	D6	D7		
E1	E2	E3	E4	E5	E6	E7	E8	
F1	F2	F3	F4	F5	F6	F7		
G1	G2	G3	G4					

**D5**

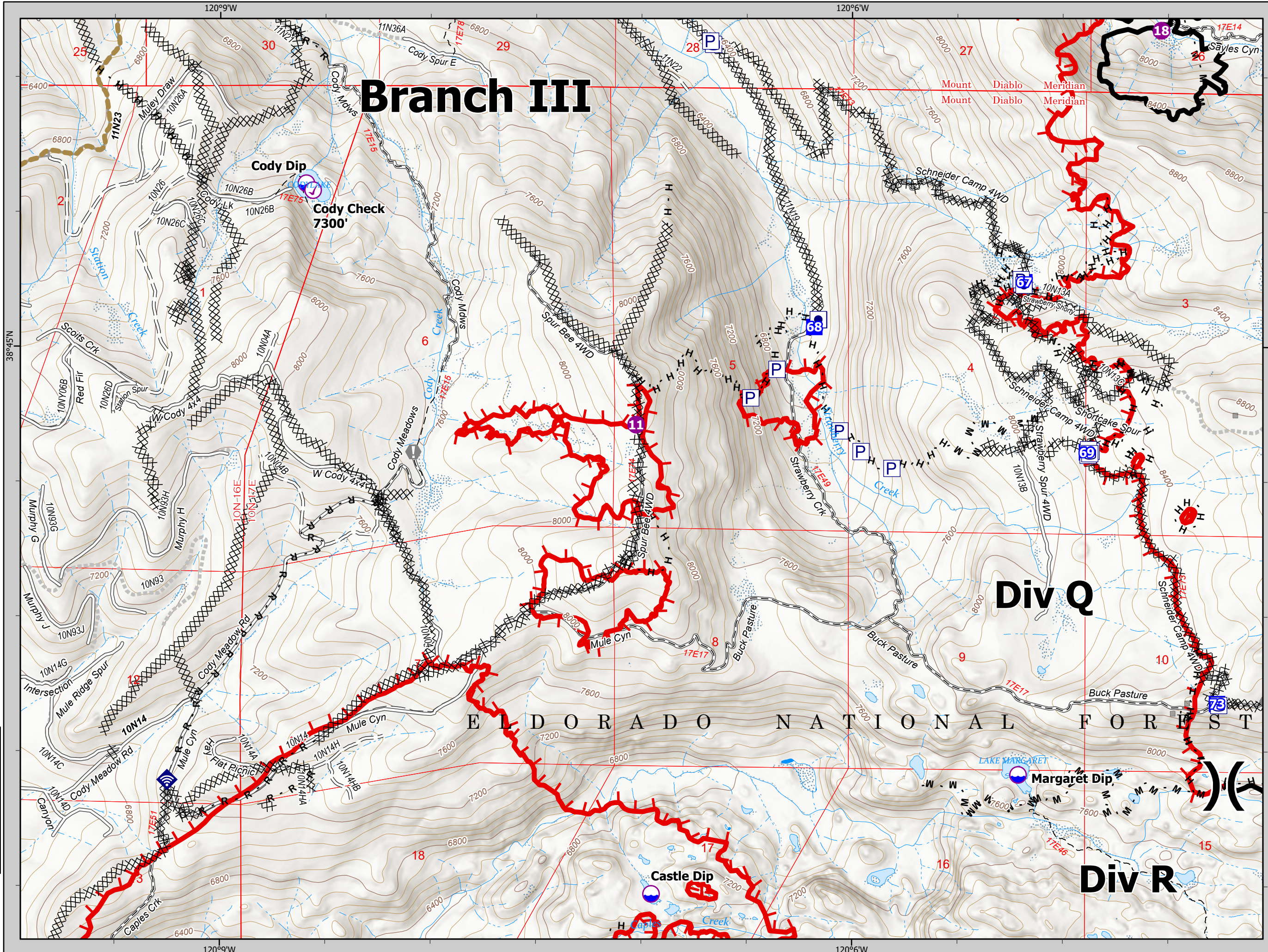
1:24,000 NAD83 UTM 11N  
1,000 2,000 4,000 Feet





- Other Property
- Pump
- Water Tank
- Check Point
- Dip Site
- Helispot
- Division Break
- Drop Point
- Value at Risk
- Other
- Internet Access
- Completed Dozer Line
- Completed Hand Line
- Completed Mixed Construction Line
- Completed Road as Line
- Planned Hand Line
- Road Repair
- Fire Edge
- Contained Line

# Branch III



Div Q

Div R

E L D O R A D O N A T I O N A L F O R E S T

								A1
				B1	B2	B3	B4	
		C1	C2	C3	C4	C5		
D1	D2	D3	D4	D5	D6	D7		
E1	E2	E3	E4	E5	E6	E7	E8	
F1	F2	F3	F4	F5	F6	F7		
G1	G2	G3	G4					

**D6**

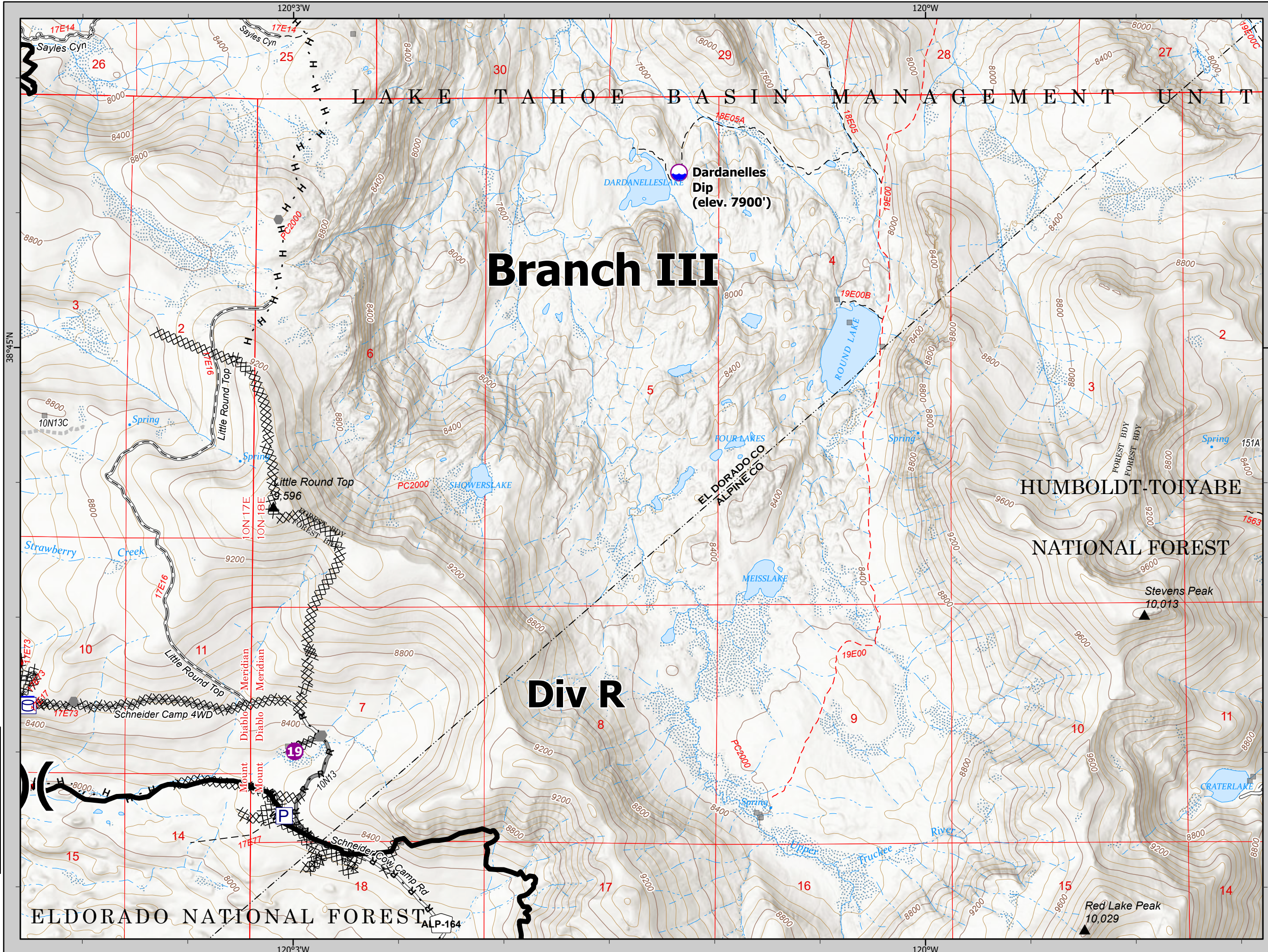
1:24,000 NAD83 UTM 11N  
1,000 2,000 4,000 Feet



IAP  
Caldor  
CA-ENF-24030  
09/27/21



- Pump
- Water Tank
- Dip Site
- Helispot
- Division Break
- Drop Point
- Other
- Completed Dozer Line
- Completed Hand Line
- Completed Mixed Construction Line
- Completed Road as Line
- Fire Edge
- Contained Line



							A1
			B1	B2	B3	B4	
	C1	C2	C3	C4	C5		
D1	D2	D3	D4	D5	D6	D7	
E1	E2	E3	E4	E5	E6	E7	E8
F1	F2	F3	F4	F5	F6	F7	
G1	G2	G3	G4				

D7  
1:24,000 NAD83 UTM 11N  
0 1,000 2,000 4,000 Feet

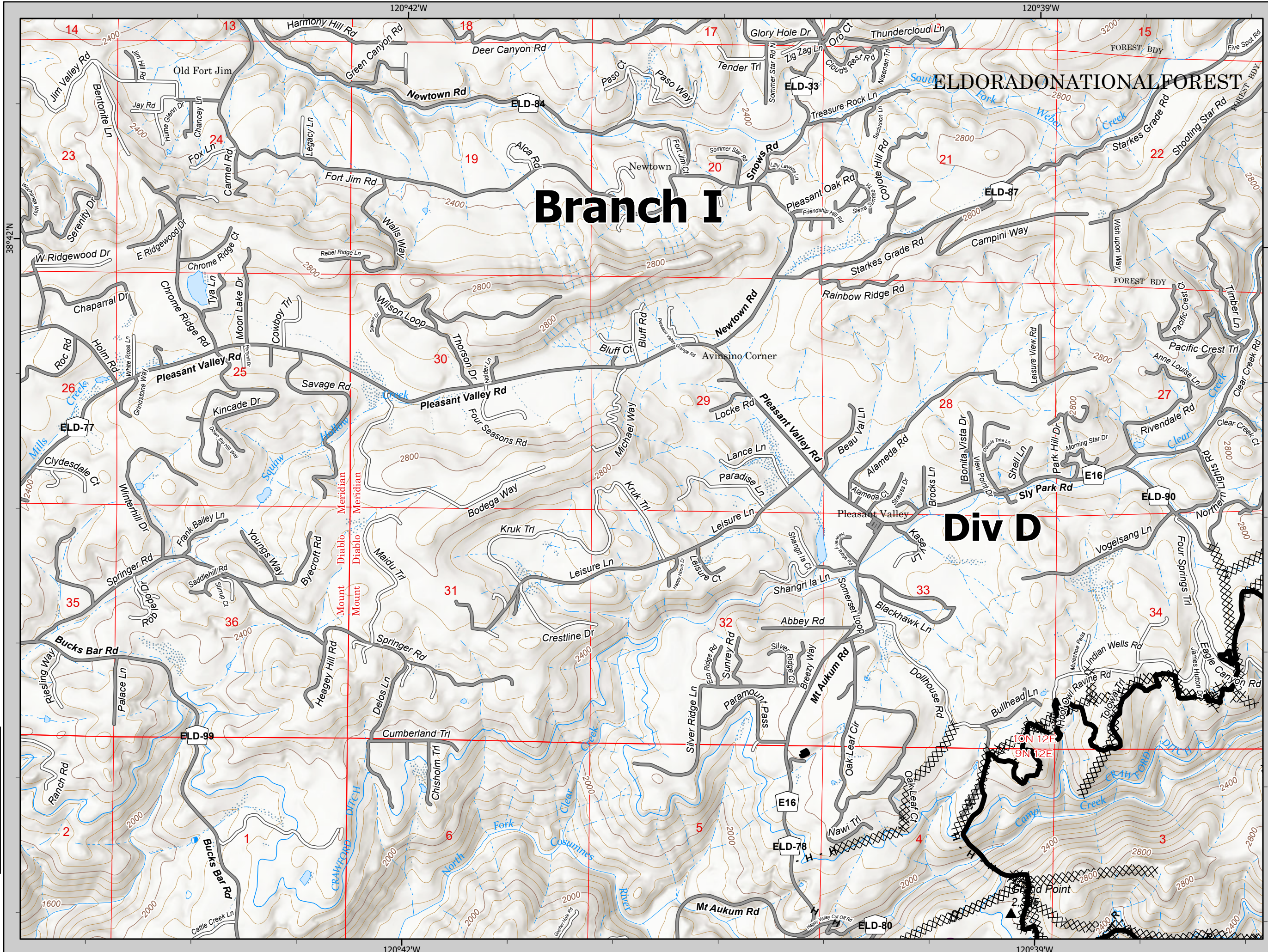


IAP  
Caldor  
CA-ENF-24030

09/27/21



- ⊙ Check Point
- XX XX Completed Dozer Line
- H - Completed Hand Line
- R - Completed Road as Line
- ▬ Contained Line



# Branch I

# Div D

									A1
				B1	B2	B3	B4		
		C1	C2	C3	C4	C5			
D1	D2	D3	D4	D5	D6	D7			
E1	E2	E3	E4	E5	E6	E7	E8		
F1	F2	F3	F4	F5	F6	F7			
G1	G2	G3	G4						

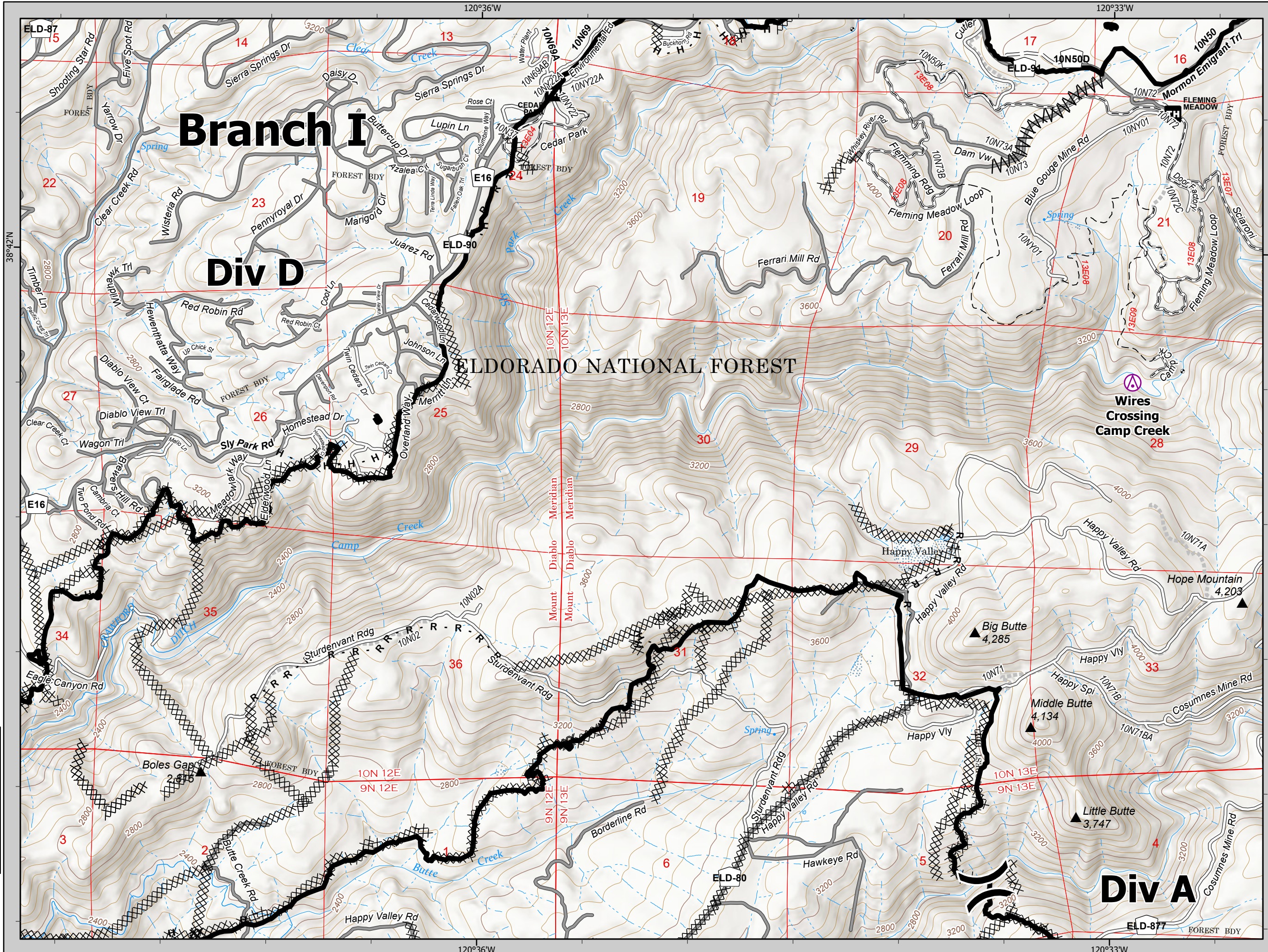
**E1**

1:24,000 NAD83 UTM 11N  
1,000 2,000 4,000 Feet





- Aerial Hazard
- Division Break
- Completed Dozer Line
- Completed Fuel Break
- Completed Hand Line
- Completed Mixed Construction Line
- Completed Road as Line
- Contained Line



									A1
									B4
									B3
									B2
									B1
									C5
									C4
									C3
									C2
									C1
									D7
									D6
									D5
									D4
									D3
									D2
									D1
									E8
									E7
									E6
									E5
									E4
									E3
									E2
									E1
									F7
									F6
									F5
									F4
									F3
									F2
									F1
									G4
									G3
									G2
									G1

**E2**

1:24,000 NAD83 UTM 11N  
0 1,000 2,000 4,000 Feet

**Div A**

ELDORADO NATIONAL FOREST

**Branch I**

**Div D**

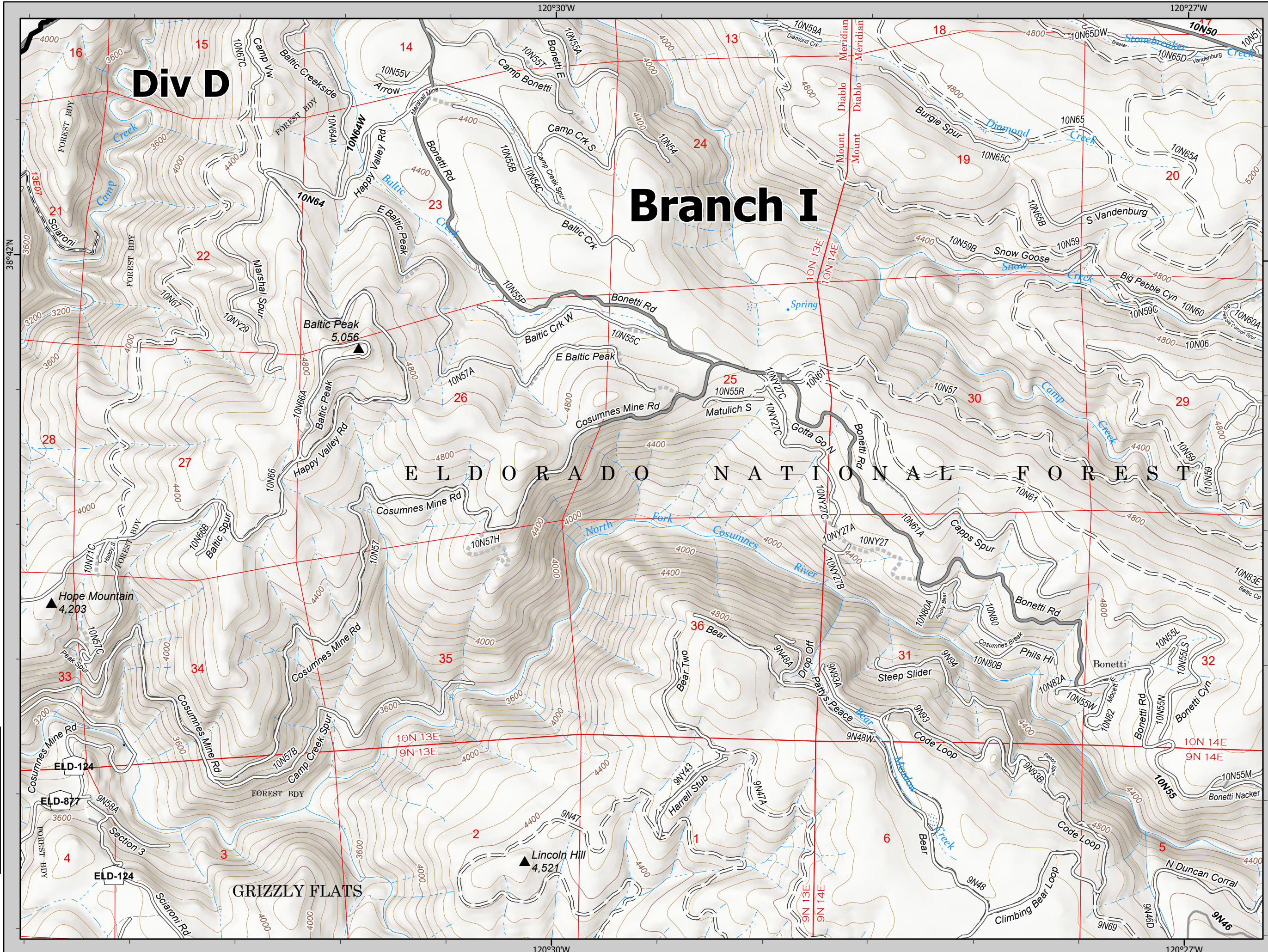
Wires Crossing  
Camp Creek

ELD-877 FOREST BDY





— Contained Line



# Branch I

## Div D

### ELDORADO NATIONAL FOREST

#### GRIZZLY FLATS

								A1
			B1	B2	B3	B4		
		C1	C2	C3	C4	C5		
D1	D2	D3	D4	D5	D6	D7		
E1	E2	<b>E3</b>	E4	E5	E6	E7	E8	
F1	F2	F3	F4	F5	F6	F7		
G1	G2	G3	G4					

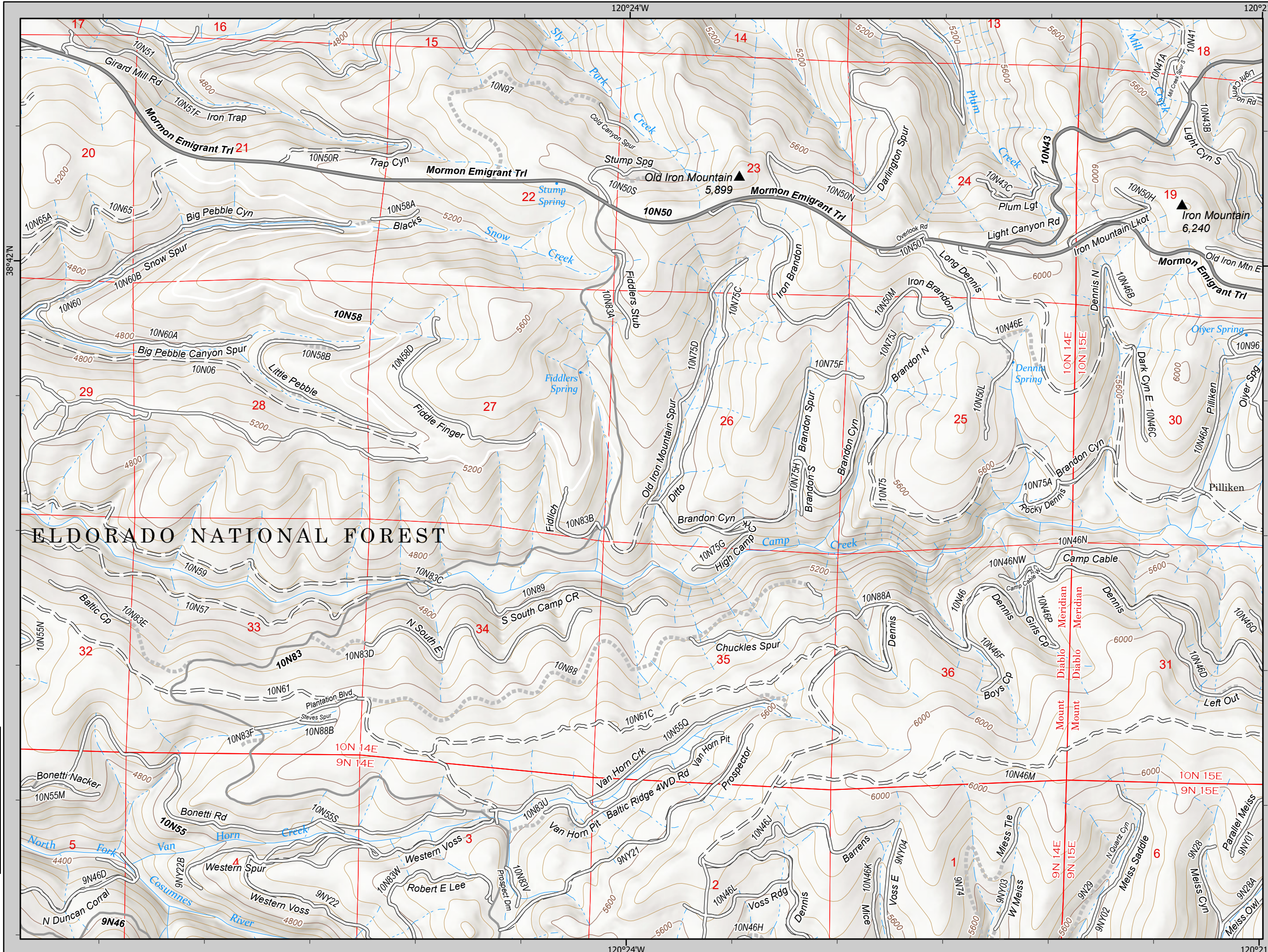


E3

1:24,000 NAD83 UTM 11N  
1,000 2,000 4,000 Feet




09/27/21



# ELDORADO NATIONAL FOREST

								A1
				B1	B2	B3	B4	
		C1	C2	C3	C4	C5		
D1	D2	D3	D4	D5	D6	D7		
E1	E2	E3	E4	E5	E6	E7	E8	
F1	F2	F3	F4	F5	F6	F7		
G1	G2	G3	G4					

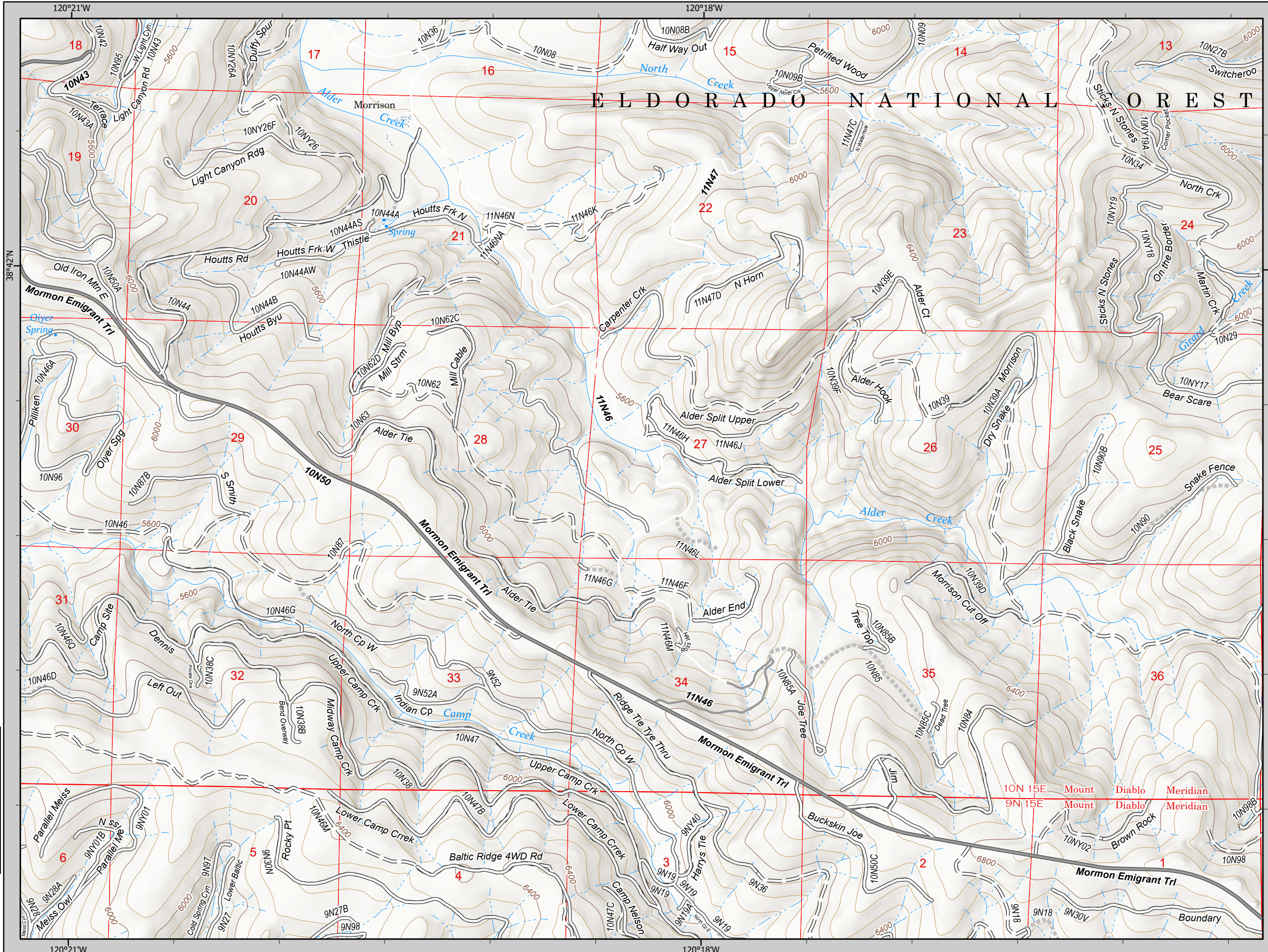
  
1:24,000 NAD83 UTM 11N  
1,000 2,000 4,000 Feet

## E4



IAP  
Caldor  
CA-ENF-24030

09/27/21



								A1
								B4
			C1	C2	C3	C4	C5	
	D1	D2	D3	D4	D5	D6	D7	
E1	E2	E3	E4	<b>E5</b>	E6	E7	E8	
F1	F2	F3	F4	F5	F6	F7		
	G1	G2	G3	G4				

**E5**

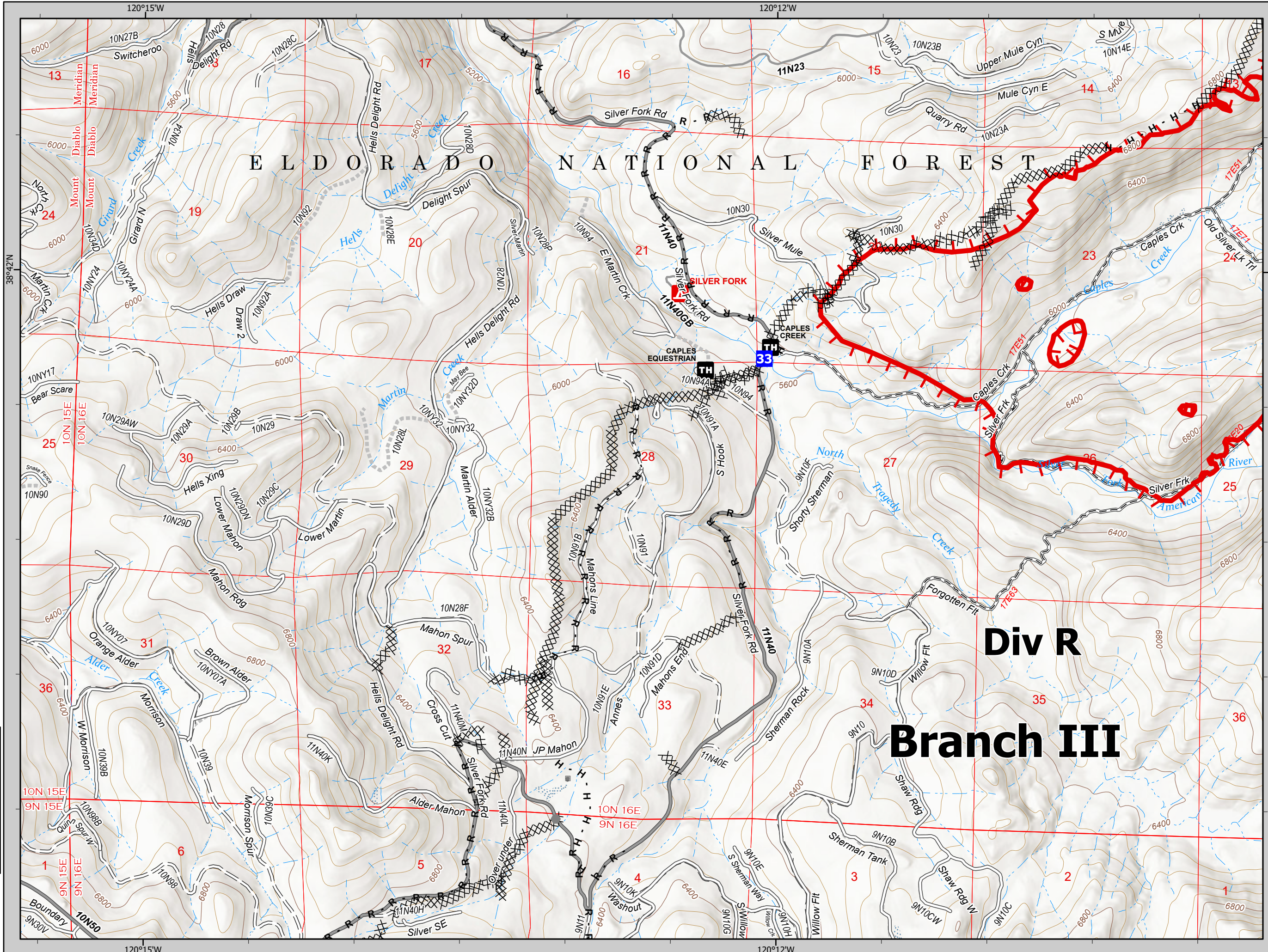
1:24,000 NAD83 UTM 11N  
1,000 2,000 4,000 Feet



IAP  
Caldor  
CA-ENF-24030  
09/27/21



- Drop Point
- Other
- XX XX Completed Dozer Line
- H - Completed Hand Line
- R - Completed Road as Line
- ┌ Fire Edge



								A1
				B1	B2	B3	B4	
		C1	C2	C3	C4	C5		
D1	D2	D3	D4	D5	D6	D7		
E1	E2	E3	E4	E5	E6	E7	E8	
F1	F2	F3	F4	F5	F6	F7		
G1	G2	G3	G4					

E6

1:24,000 NAD83 UTM 11N  
1,000 2,000 4,000 Feet



IAP  
Caldor  
CA-ENF-24030  
09/27/21

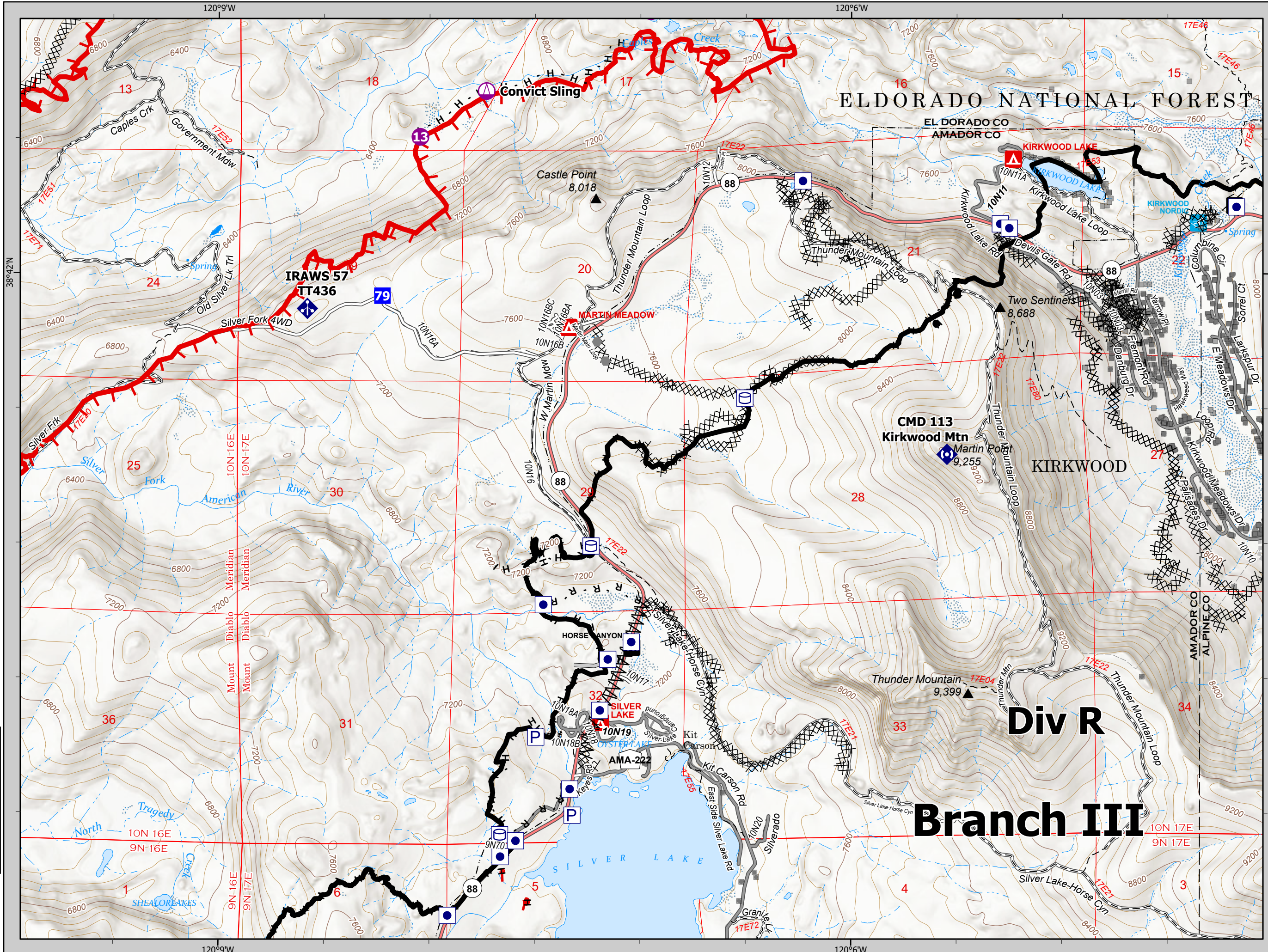


- Other Property
- Pump
- Water Tank
- Dip Site
- Helispot
- Sling Site
- Drop Point
- Other
- Mobile Weather Unit
- Repeater
- Completed Dozer Line
- Completed Fuel Break
- Completed Hand Line
- Completed Road as Line
- Access or Improved Road
- Fire Edge
- Contained Line

								A1
								B4
		C1	C2	C3	C4	C5		
D1	D2	D3	D4	D5	D6	D7		
E1	E2	E3	E4	E5	E6	E7	E8	
F1	F2	F3	F4	F5	F6	F7		
		G1	G2	G3	G4			

E7

1:24,000 NAD83 UTM 11N  
1,000 2,000 4,000  
Feet



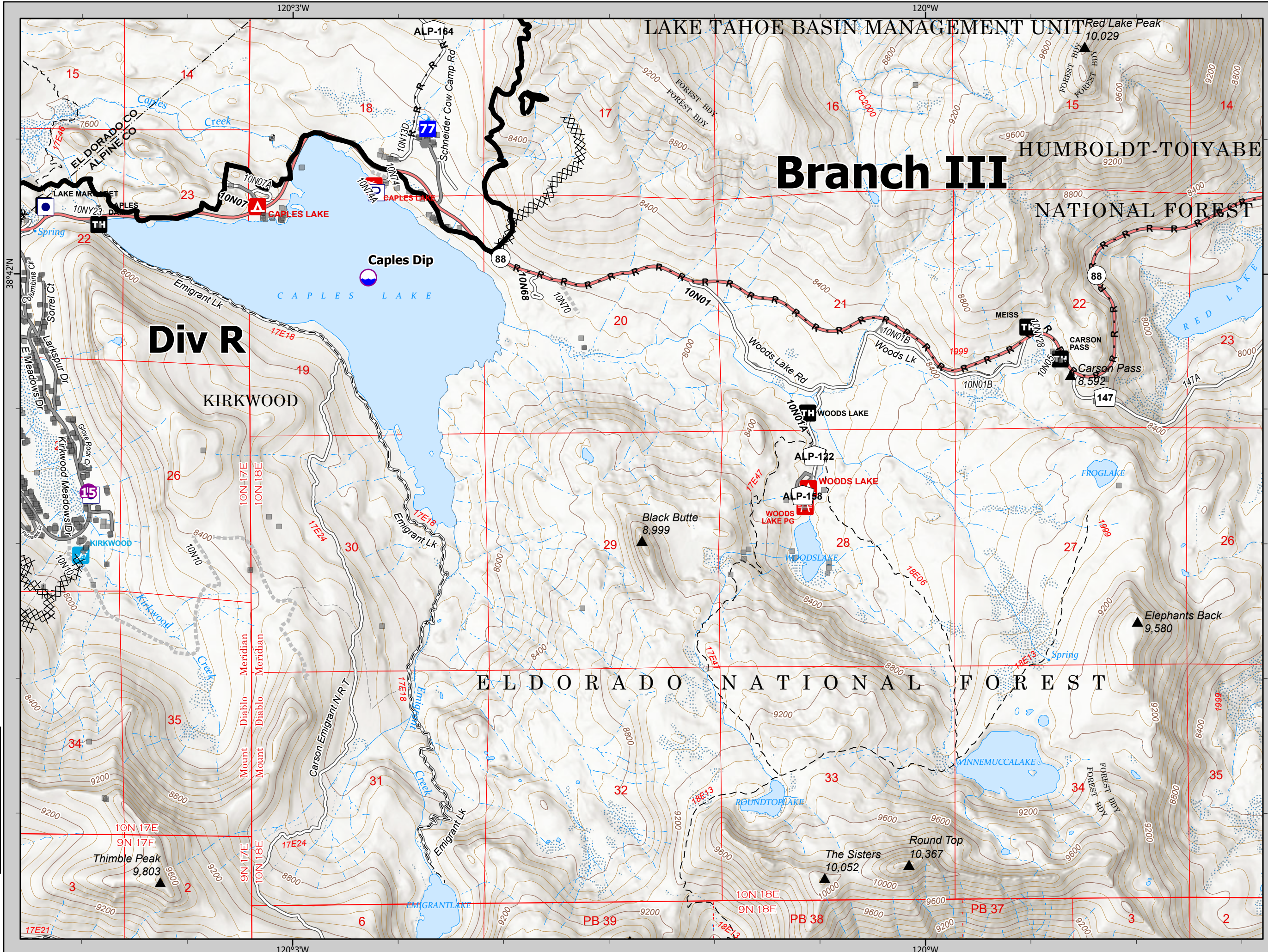
**Div R**  
**Branch III**



IAP  
Caldor  
CA-ENF-24030  
09/27/21



- Other Property
- Pump
- Dip Site
- Helispot
- Drop Point
- Other
- Completed Dozer Line
- Completed Road as Line
- Contained Line



							A1
			B1	B2	B3	B4	
	C1	C2	C3	C4	C5		
D1	D2	D3	D4	D5	D6	D7	
E1	E2	E3	E4	E5	E6	E7	E8
F1	F2	F3	F4	F5	F6	F7	
	G1	G2	G3	G4			

**E8**

1:24,000 NAD83 UTM 11N  
1,000 2,000 4,000 Feet



IAP  
Caldor  
CA-ENF-24030  
09/27/21

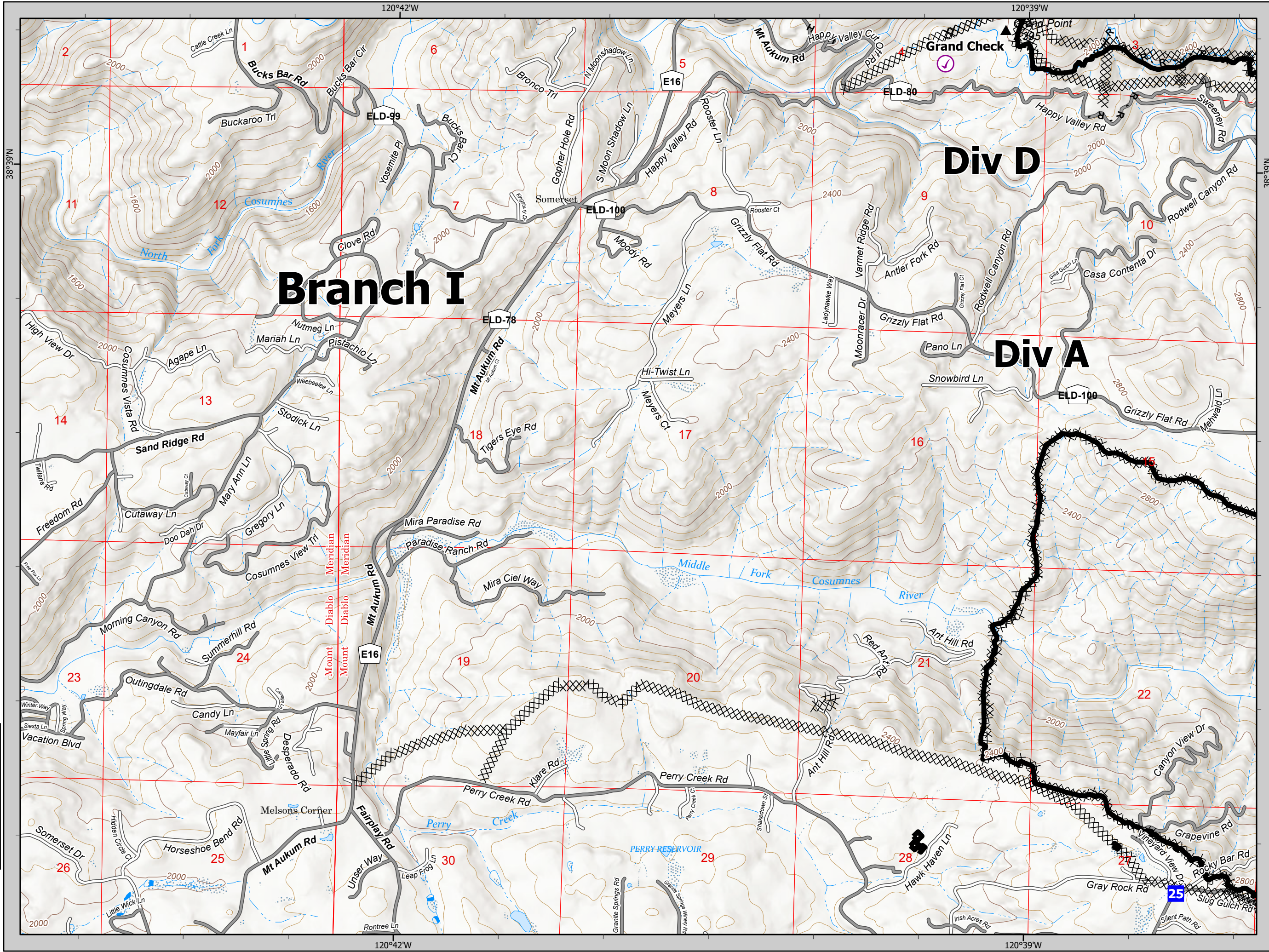


- Check Point
- Drop Point
- Completed Dozer Line
- Completed Hand Line
- Completed Road as Line
- Contained Line

								A1
								B4
		C1	C2	C3	C4	C5		
	D1	D2	D3	D4	D5	D6	D7	
E1	E2	E3	E4	E5	E6	E7	E8	
F1	F2	F3	F4	F5	F6	F7		
	G1	G2	G3	G4				

**F1**

1:24,000 NAD83 UTM 11N  
1,000 2,000 4,000 Feet

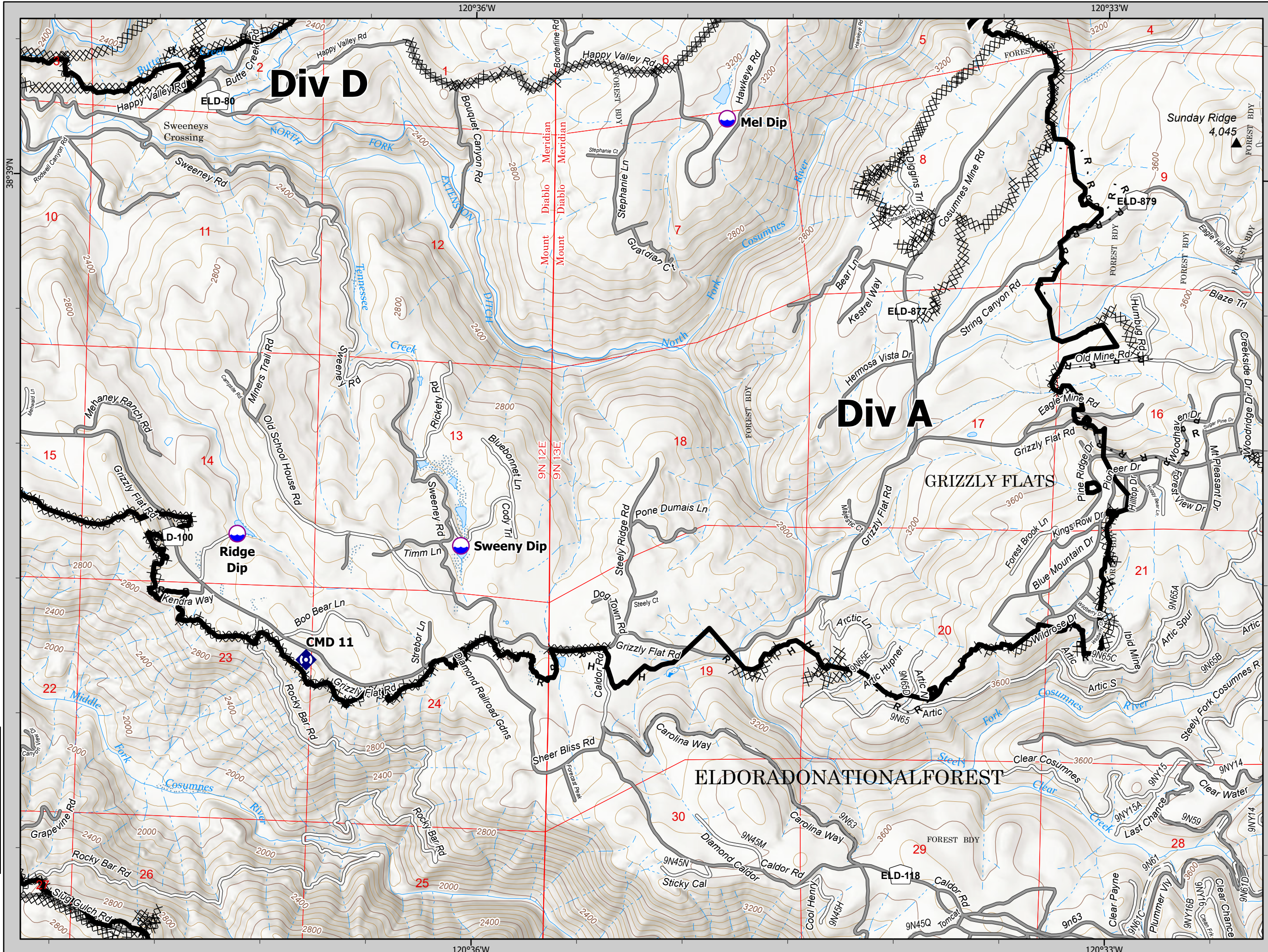




IAP  
Caldor  
CA-ENF-24030  
09/27/21



- Dip Site
- Division Break
- Drop Point
- Repeater
- Completed Dozer Line
- Completed Hand Line
- Completed Road as Line
- Contained Line



									A1
			B1	B2	B3	B4			
		C1	C2	C3	C4	C5			
	D1	D2	D3	D4	D5	D6	D7		
E1	E2	E3	E4	E5	E6	E7	E8		
F1	F2	F3	F4	F5	F6	F7			
	G1	G2	G3	G4					

**F2**

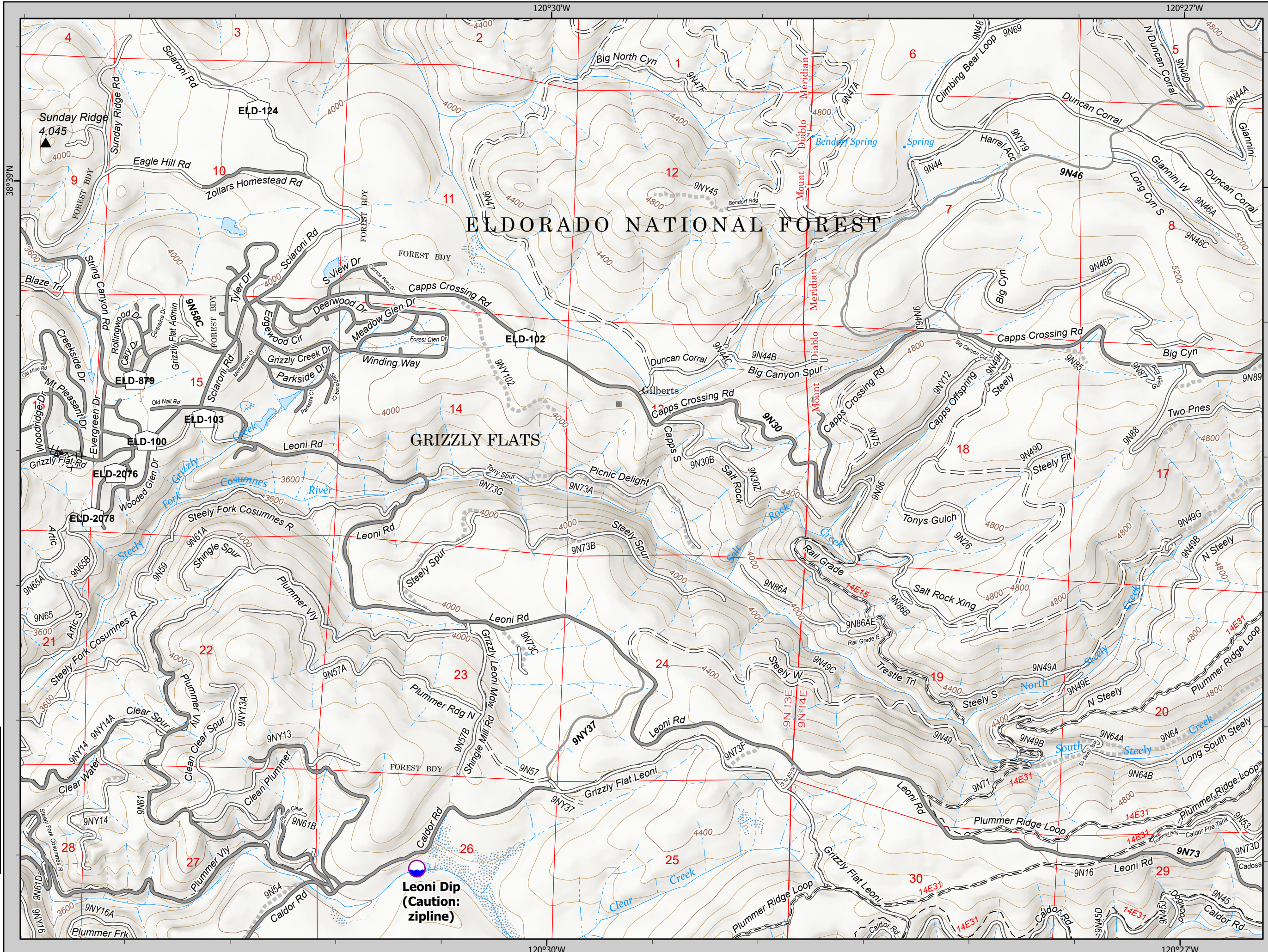
1:24,000 NAD83 UTM 11N  
1,000 2,000 4,000 Feet



IAP  
 Caldor  
 CA-ENF-24030  
 09/27/21



- Dip Site
- Completed Dozer Line
- Completed Road as Line



									A1
									B4
									B1 B2 B3
									C1 C2 C3 C4 C5
									D1 D2 D3 D4 D5 D6 D7
									E1 E2 E3 E4 E5 E6 E7 E8
									F1 F2 F3 F4 F5 F6 F7
									G1 G2 G3 G4

**F3**

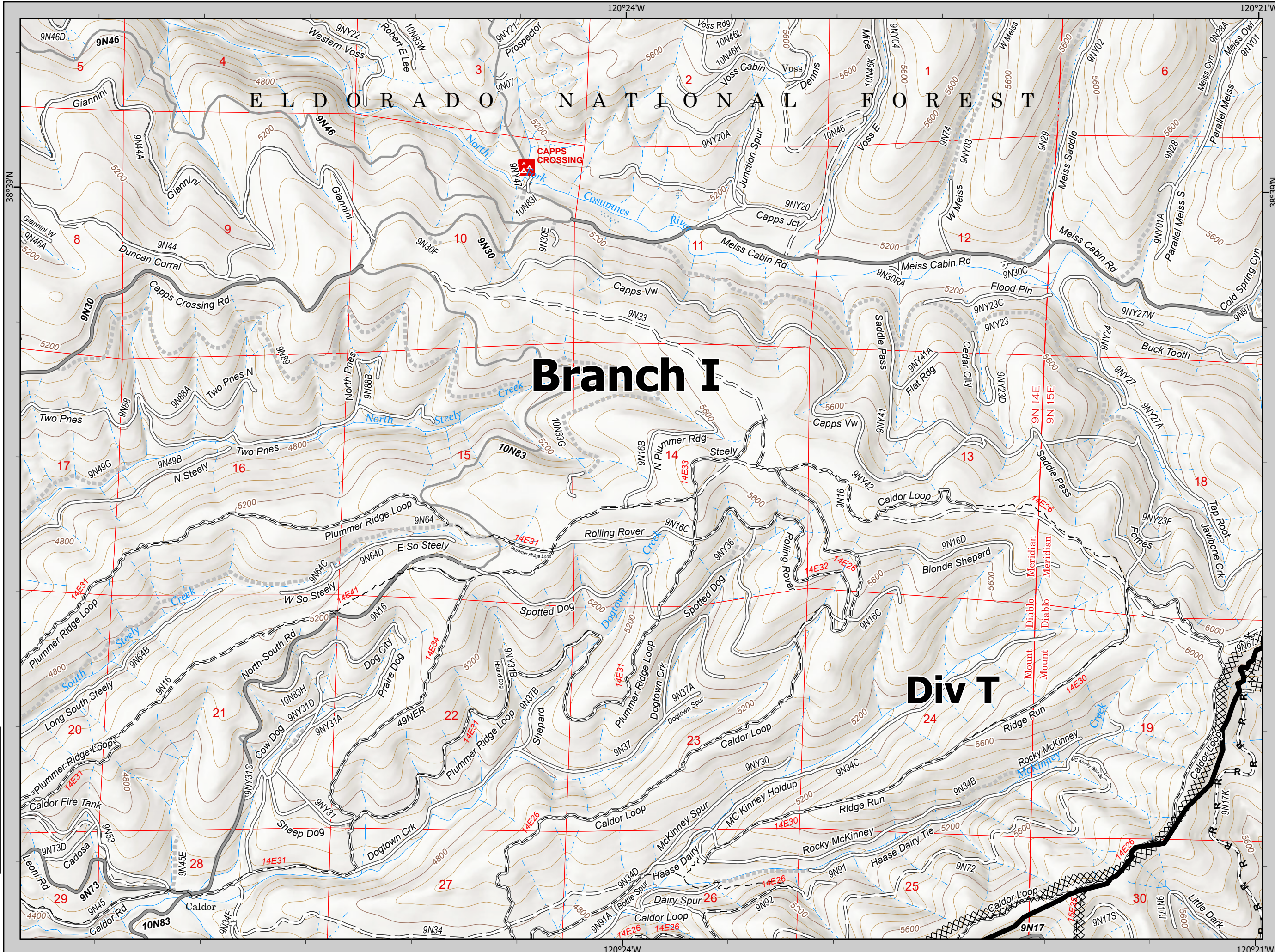
1:24,000 NAD83 UTM 11N  
 1,000 2,000 4,000 Feet



IAP  
 Caldor  
 CA-ENF-24030  
 09/27/21



XX XX Completed Dozer Line  
 R - Completed Road as Line  
 Contained Line



**Branch I**

**Div T**

								A1
								B4
		C1	C2	C3	C4	C5		
D1	D2	D3	D4	D5	D6	D7		
E1	E2	E3	E4	E5	E6	E7	E8	
F1	F2	F3	F4	F5	F6	F7		
G1	G2	G3	G4					

**F4**

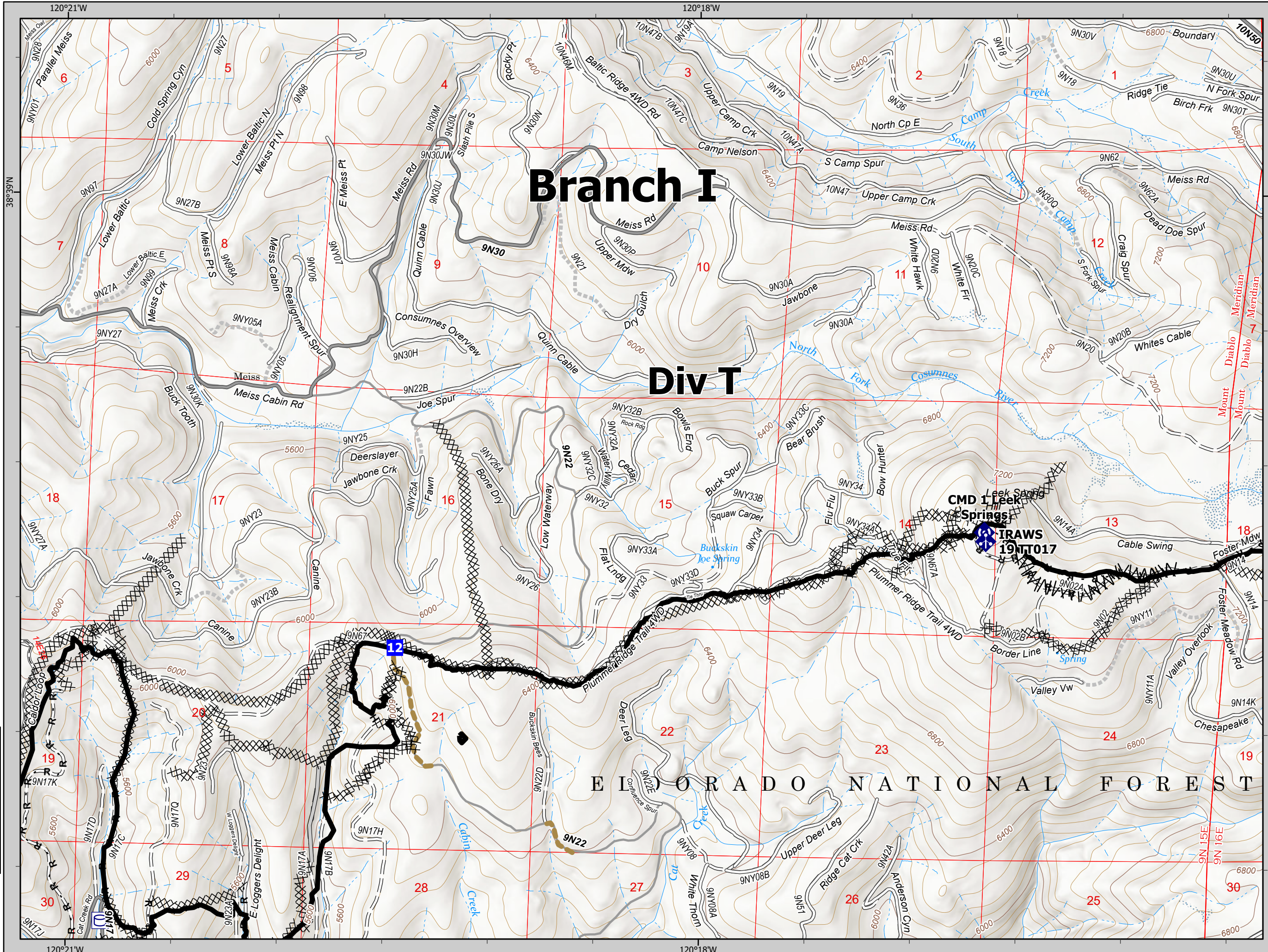




IAP  
Caldor  
CA-ENF-24030  
09/27/21



- Water Tank
- Drop Point
- Mobile Weather Unit
- Repeater
- Completed Dozer Line
- Completed Fuel Break
- Completed Hand Line
- Completed Road as Line
- Access or Improved Road
- Road Repair
- Contained Line



# Branch I

# Div T

CMD 1 Leek Springs  
TRAWS 19T017

E L D O R A D O N A T I O N A L F O R E S T

								A1
								B4
								B3
								B2
								B1
								C5
								D7
								D6
								D5
								D4
								D3
								D2
								D1
								E8
								E7
								E6
								E5
								E4
								E3
								E2
								E1
								F7
								F6
								F5
								F4
								F3
								F2
								F1
								G4
								G3
								G2
								G1

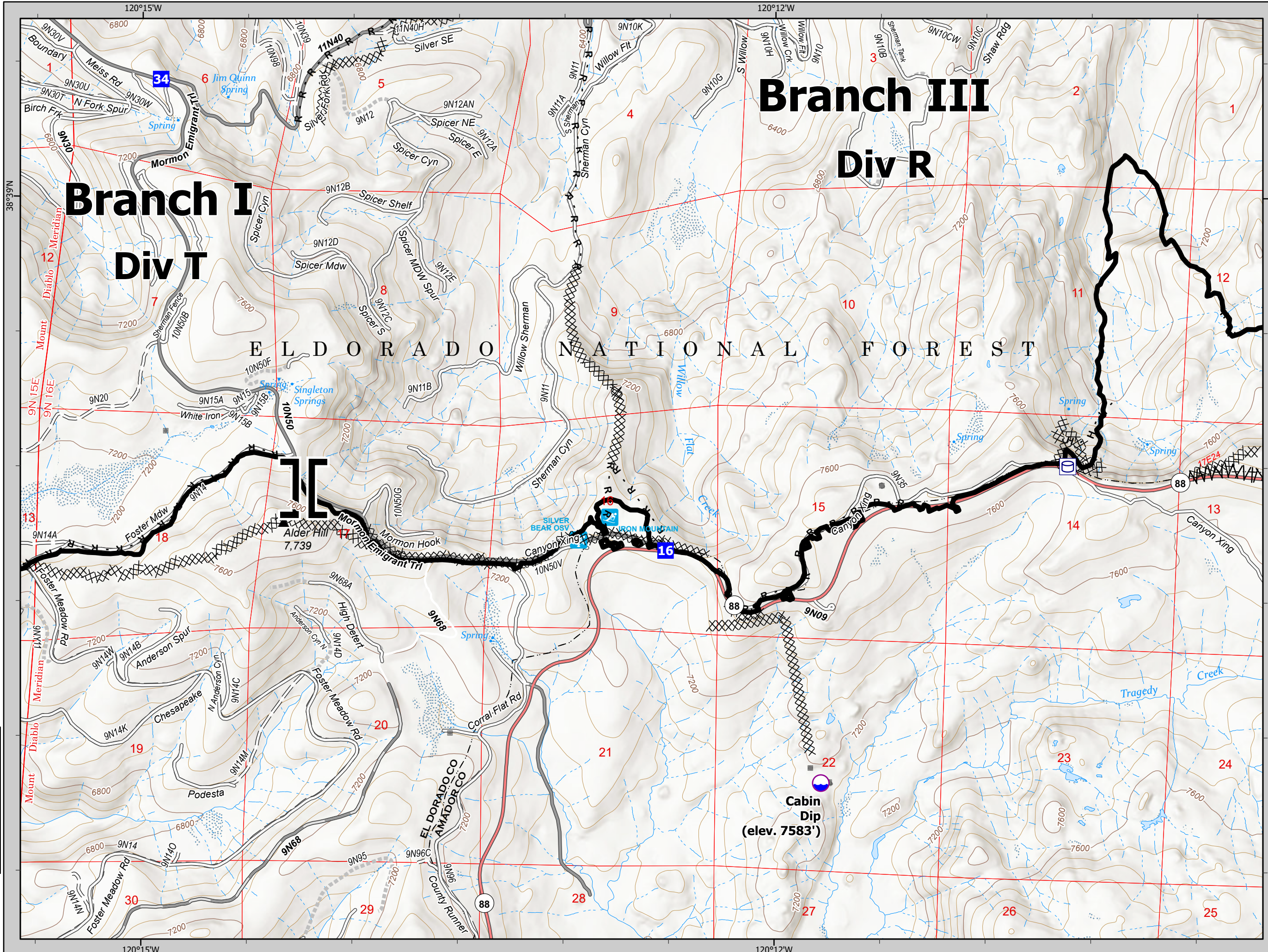
**F5**

1:24,000 NAD83 UTM 11N  
1,000 2,000 4,000 Feet





- Water Tank
- Dip Site
- Branch Break
- Drop Point
- Completed Dozer Line
- Completed Fuel Break
- Completed Hand Line
- Completed Road as Line
- Contained Line



## Branch III Div R

## Branch I Div T

							A1
							B1 B2 B3 B4
							C1 C2 C3 C4 C5
							D1 D2 D3 D4 D5 D6 D7
							E1 E2 E3 E4 E5 E6 E7 E8
							F1 F2 F3 F4 F5 <b>F6</b> F7
							G1 G2 G3 G4

F6

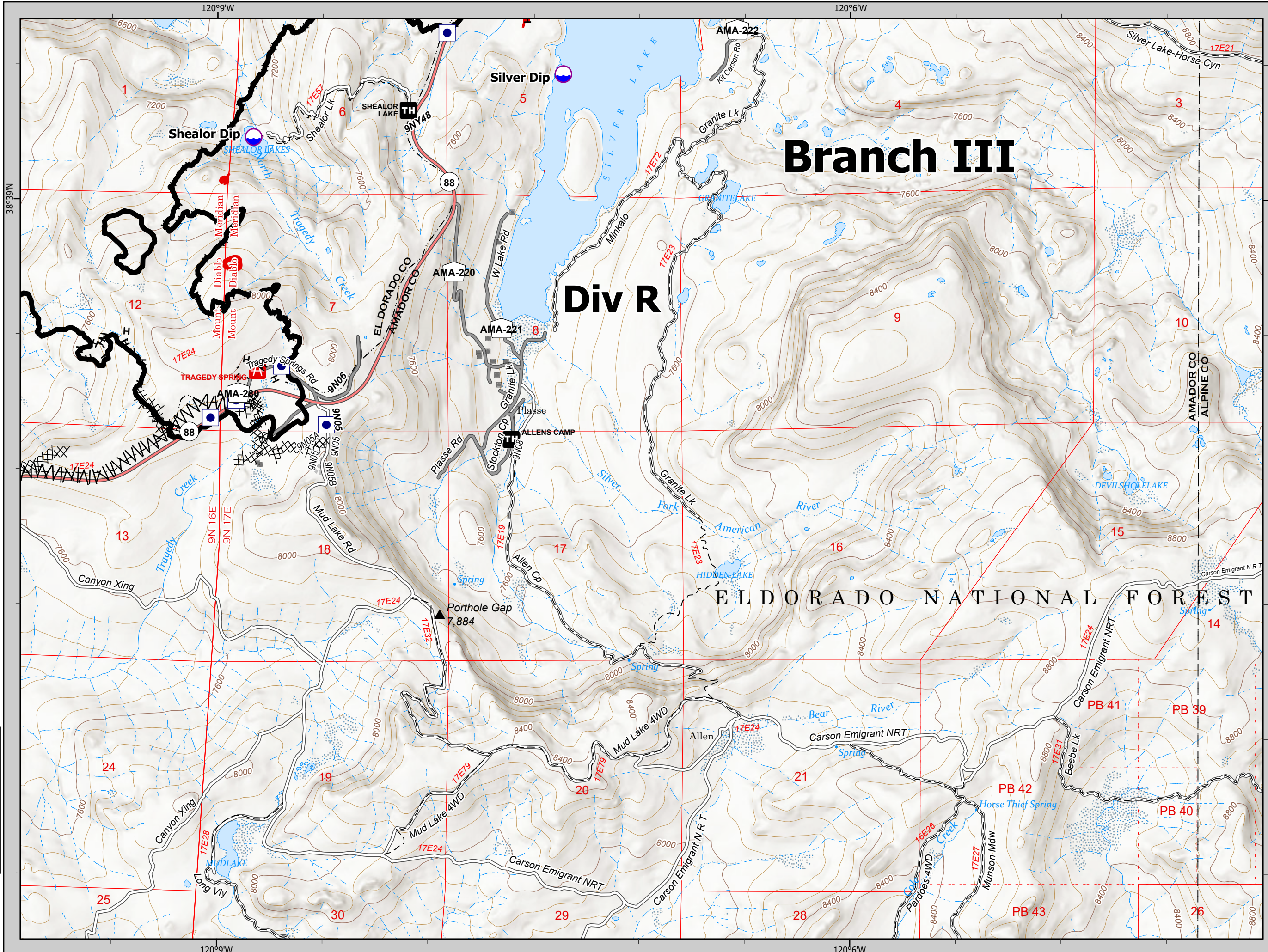
1:24,000 NAD83 UTM 11N  
 1,000 2,000 4,000  
 Feet



IAP  
Caldor  
CA-ENF-24030  
09/27/21



- Other Property
- Dip Site
- XX XX Completed Dozer Line
- W Completed Fuel Break
- H Completed Hand Line
- R Completed Road as Line
- ┌ Fire Edge
- Contained Line



								A1
								B4
								B3
								B2
								B1
								C5
								C4
								C3
								C2
								C1
								D7
								D6
								D5
								D4
								D3
								D2
								D1
								E8
								E7
								E6
								E5
								E4
								E3
								E2
								E1
								F8
								F7
								F6
								F5
								F4
								F3
								F2
								F1
								G4
								G3
								G2
								G1

**F7**

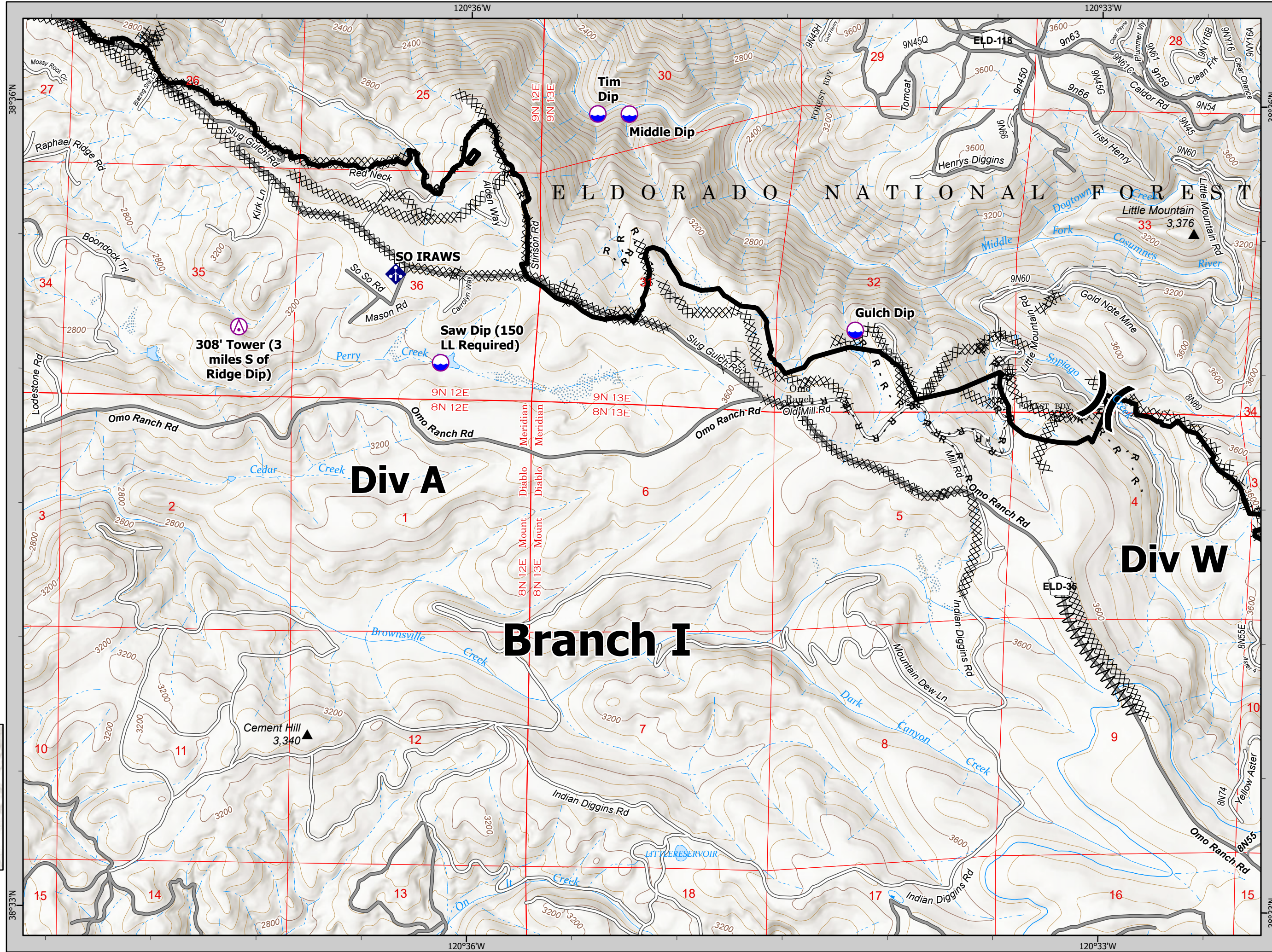
1:24,000 NAD83 UTM 11N  
0 1,000 2,000 4,000 Feet



IAP  
 Caldor  
 CA-ENF-24030  
 09/27/21



- Aerial Hazard
- Dip Site
- Division Break
- Drop Point
- Mobile Weather Unit
- Completed Dozer Line
- Completed Fuel Break
- Completed Hand Line
- Completed Road as Line
- Contained Line



									A1
									B4
									B3
									B2
									B1
									C5
									D7
									D6
									D5
									D4
									D3
									D2
									D1
									E8
									E7
									E6
									E5
									E4
									E3
									E2
									E1
									F7
									F6
									F5
									F4
									F3
									F2
									F1
									G4
									G3
									G2
									G1

**G1**

1:24,000 NAD83 UTM 11N  
 1,000 2,000 4,000 Feet

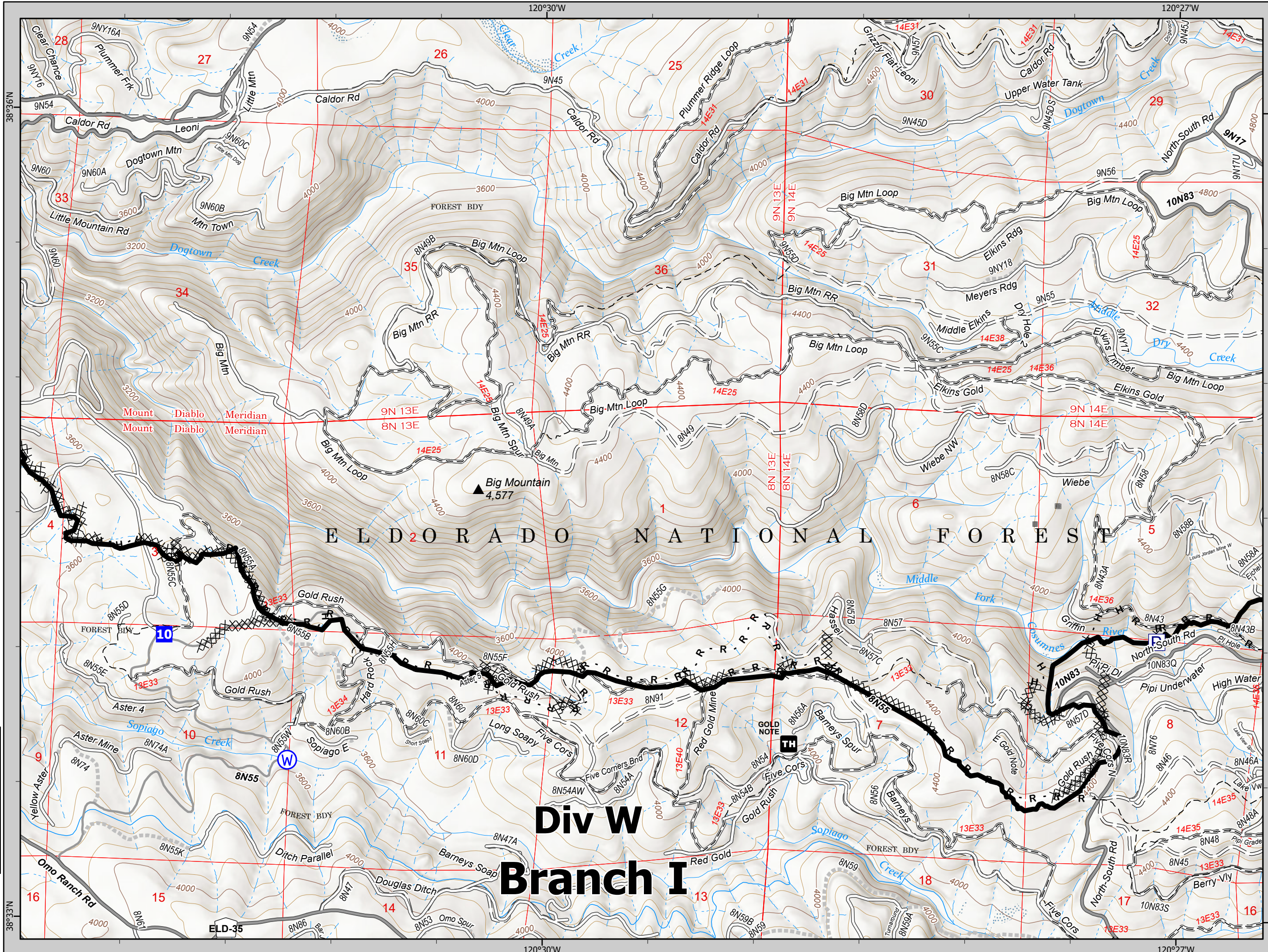


IAP  
Caldor  
CA-ENF-24030

09/27/21



- P Pump
- Drop Point
- W Water Source
- ⊗ ⊗ Completed Dozer Line
- ⊗ ⊗ Completed Fuel Break
- H - Completed Hand Line
- R - Completed Road as Line
- ▬ Contained Line



								A1
								B4
		C1	C2	C3	C4	C5		
	D1	D2	D3	D4	D5	D6	D7	
E1	E2	E3	E4	E5	E6	E7	E8	
F1	F2	F3	F4	F5	F6	F7		
	G1	G2	G3	G4				

**G2**

1:24,000 NAD83 UTM 11N  
1,000 2,000 4,000  
Feet

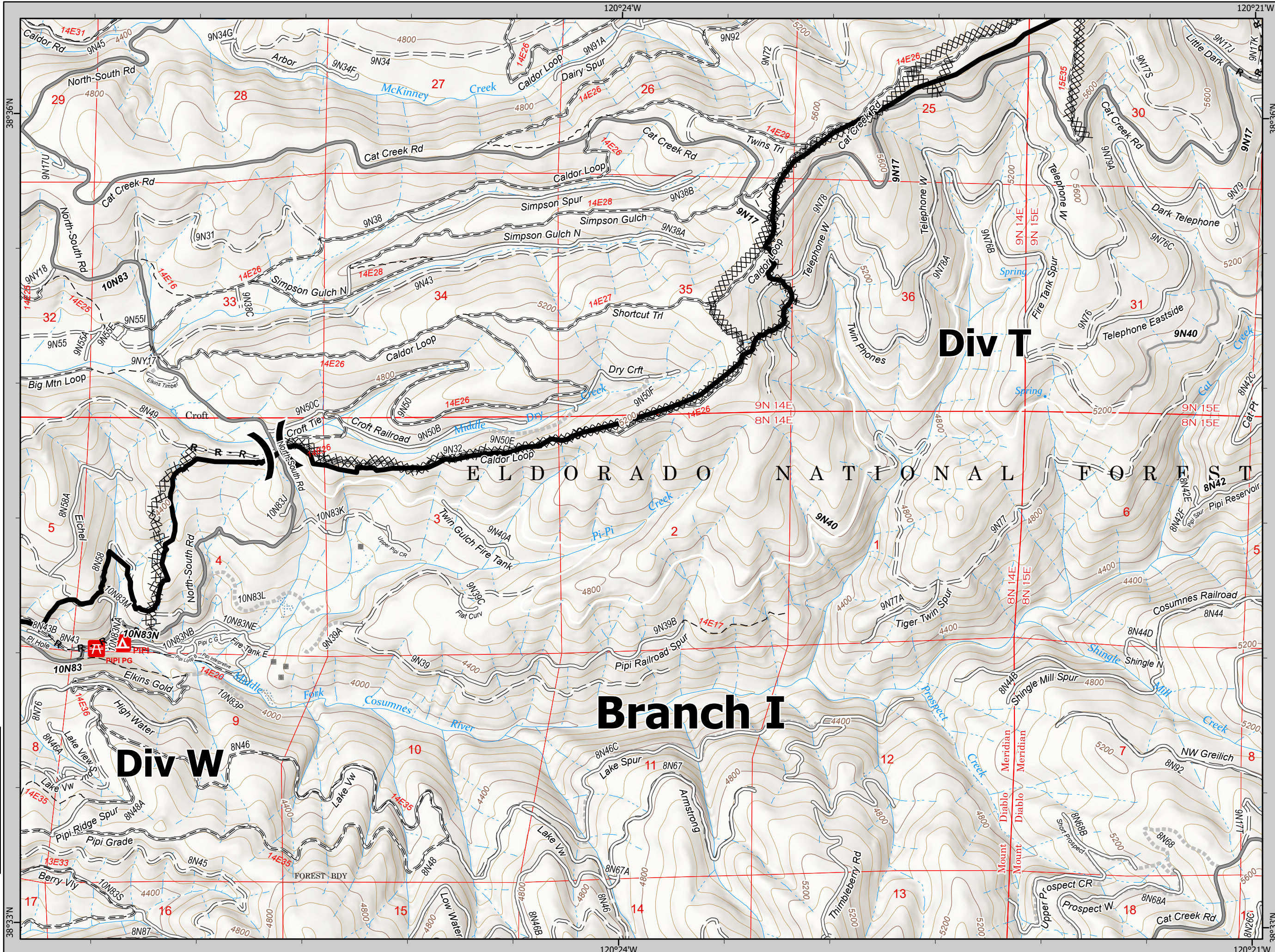
Div W  
Branch I



IAP  
Caldor  
CA-ENF-24030  
09/27/21



- ( ) Division Break
- XX XX Completed Dozer Line
- H - Completed Hand Line
- R - Completed Road as Line
- Contained Line



**Div T**

**Branch I**

**Div W**

ELDORADO NATIONAL FOREST

								A1
								B1 B2 B3 B4
								C1 C2 C3 C4 C5
								D1 D2 D3 D4 D5 D6 D7
								E1 E2 E3 E4 E5 E6 E7 E8
								F1 F2 F3 F4 F5 F6 F7
								G1 G2 G3 G4

**G3**

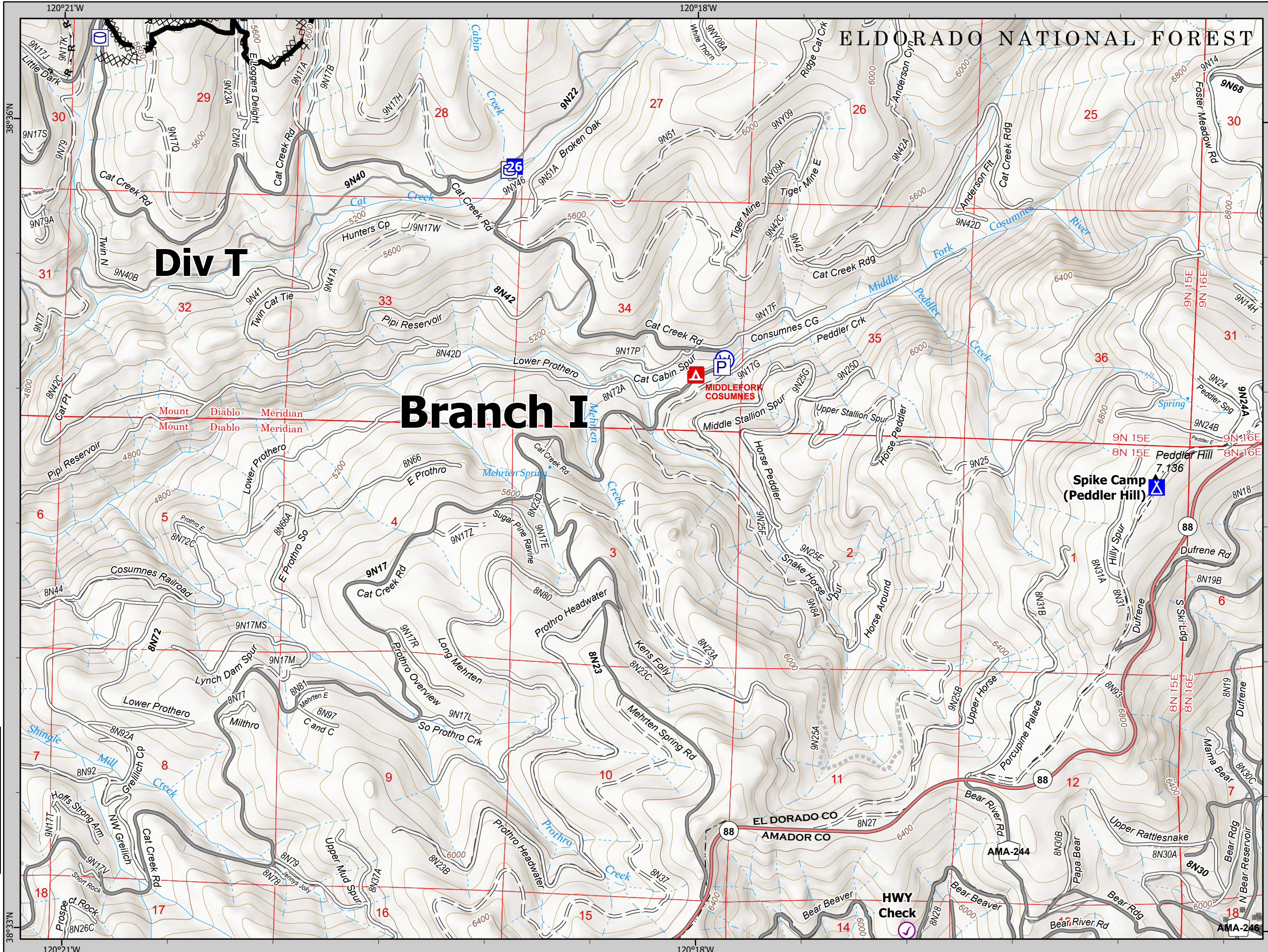
1:24,000 NAD83 UTM 11N  
1,000 2,000 4,000 Feet



IAP  
Caldor  
CA-ENF-24030  
09/27/21



- Pump
- Water Tank
- Check Point
- Drop Point
- Camp
- Water Source
- Completed Dozer Line
- Completed Road as Line
- Contained Line



								A1
				B1	B2	B3	B4	
		C1	C2	C3	C4	C5		
E1	E2	E3	E4	E5	E6	E7	E8	
F1	F2	F3	F4	F5	F6	F7		
		G1	G2	G3	G4			

**G4**

1:24,000 NAD83 UTM 11N  
1,000 2,000 4,000 Feet