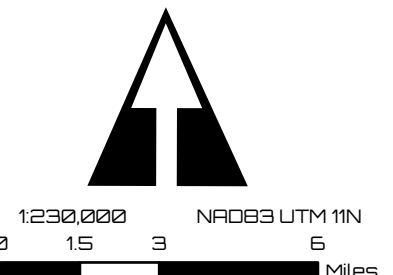
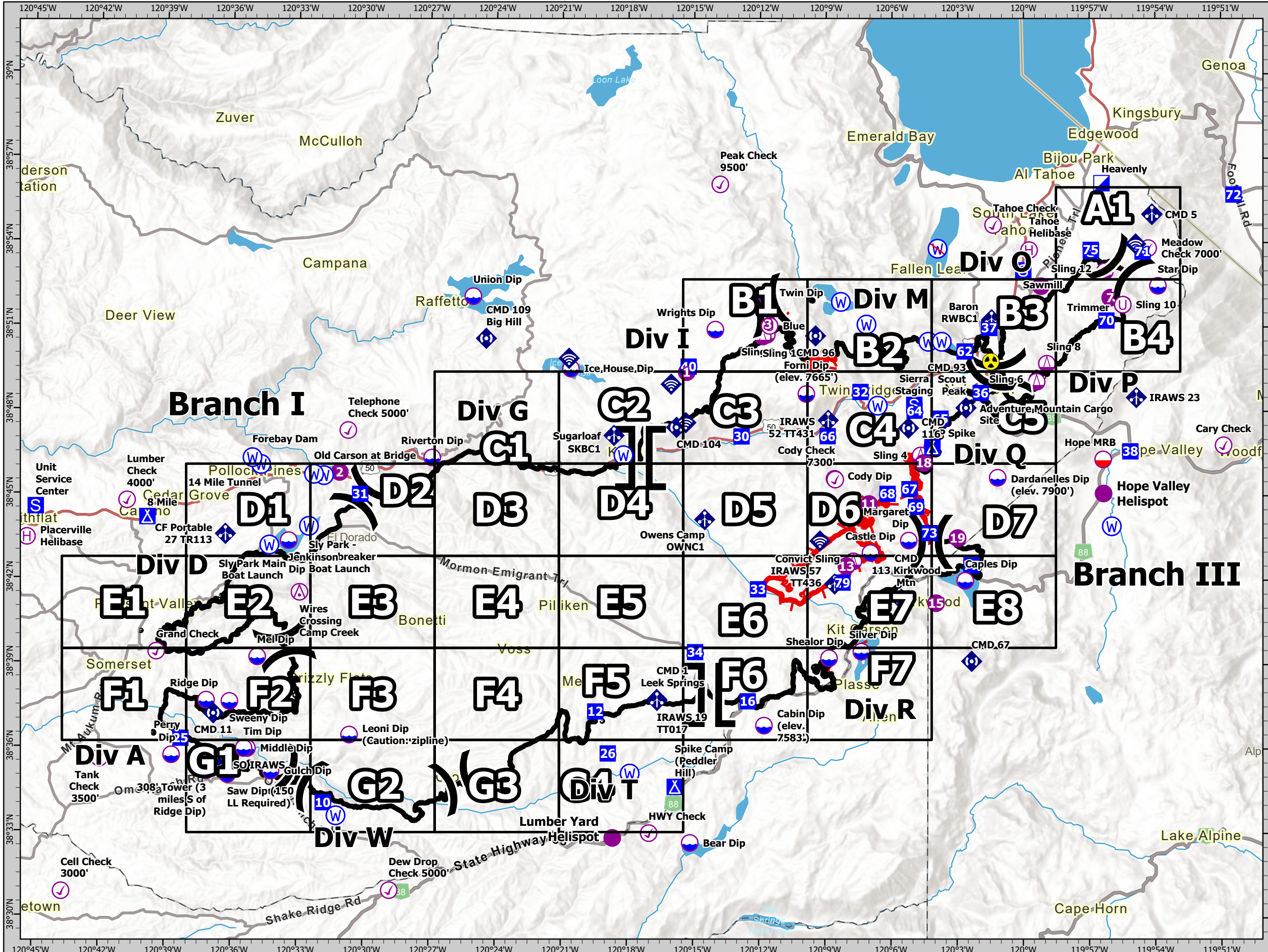


IAP
Caldor
CA-ENF-24030
09/28/21

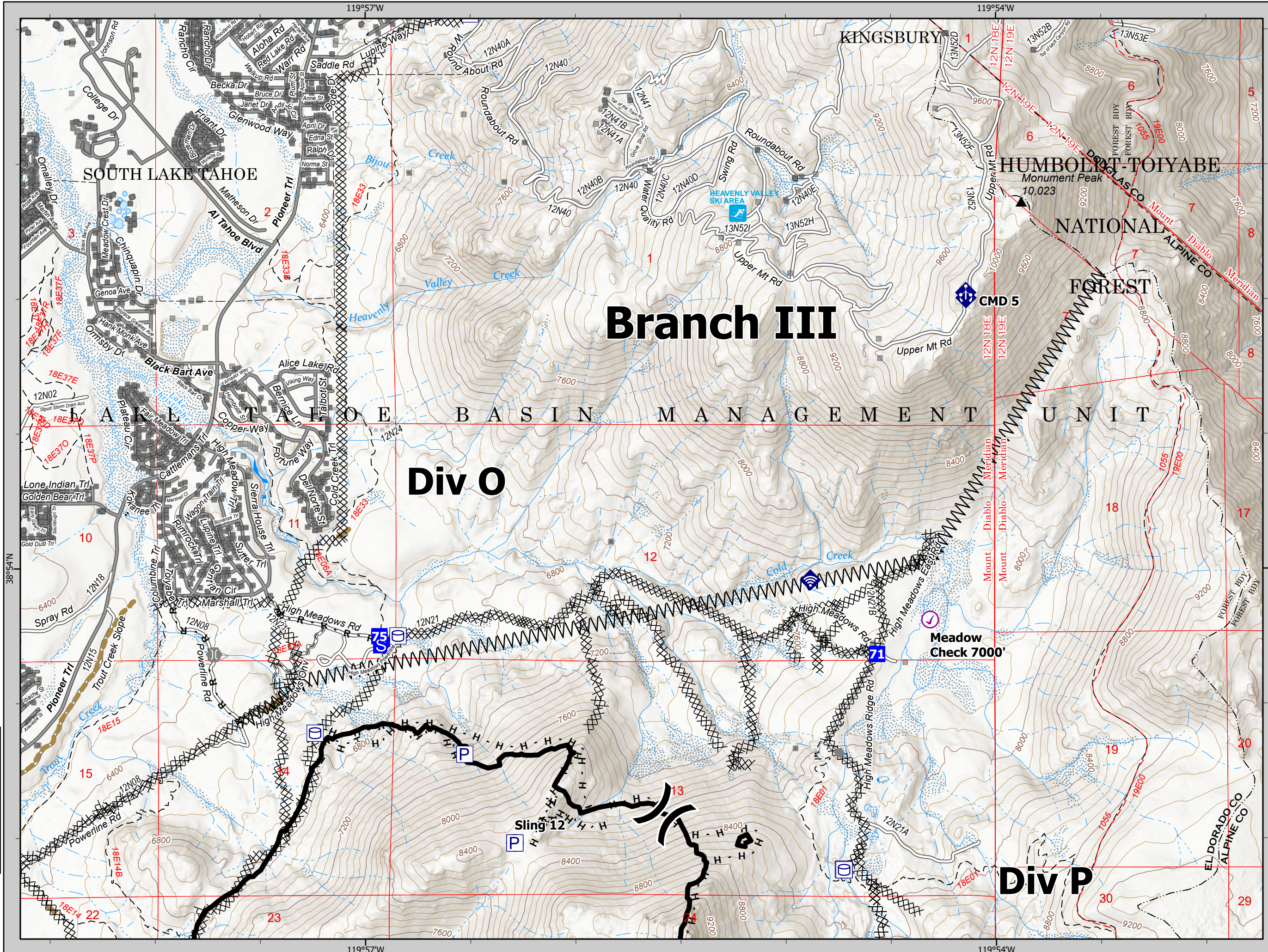


- Aerial Hazard
- Check Point
- Dip Site
- Mobile Retardant Base
- Helispot
- Helibase
- Sling Site
- Unimproved Landing Area
- Division Break
- Branch Break
- Incident Command Post
- Drop Point
- Camp
- Staging Area
- Mobile Weather Unit
- Internet Access
- Repeater
- Hazard
- Water Source
- Restricted Water Source
- Fire Edge
- Contained Line





- Other Property
- Pump
- Water Tank
- Check Point
- Sling Site
- Division Break
- Incident Command Post
- Drop Point
- Staging Area
- Other
- Gate
- Bridge
- Mobile Weather Unit
- Internet Access
- Repeater
- Completed Dozer Line
- Completed Fuel Break
- Completed Hand Line
- Completed Road as Line
- Repair Line
- Road Repair
- Contained Line



Branch III

Div O

Div P

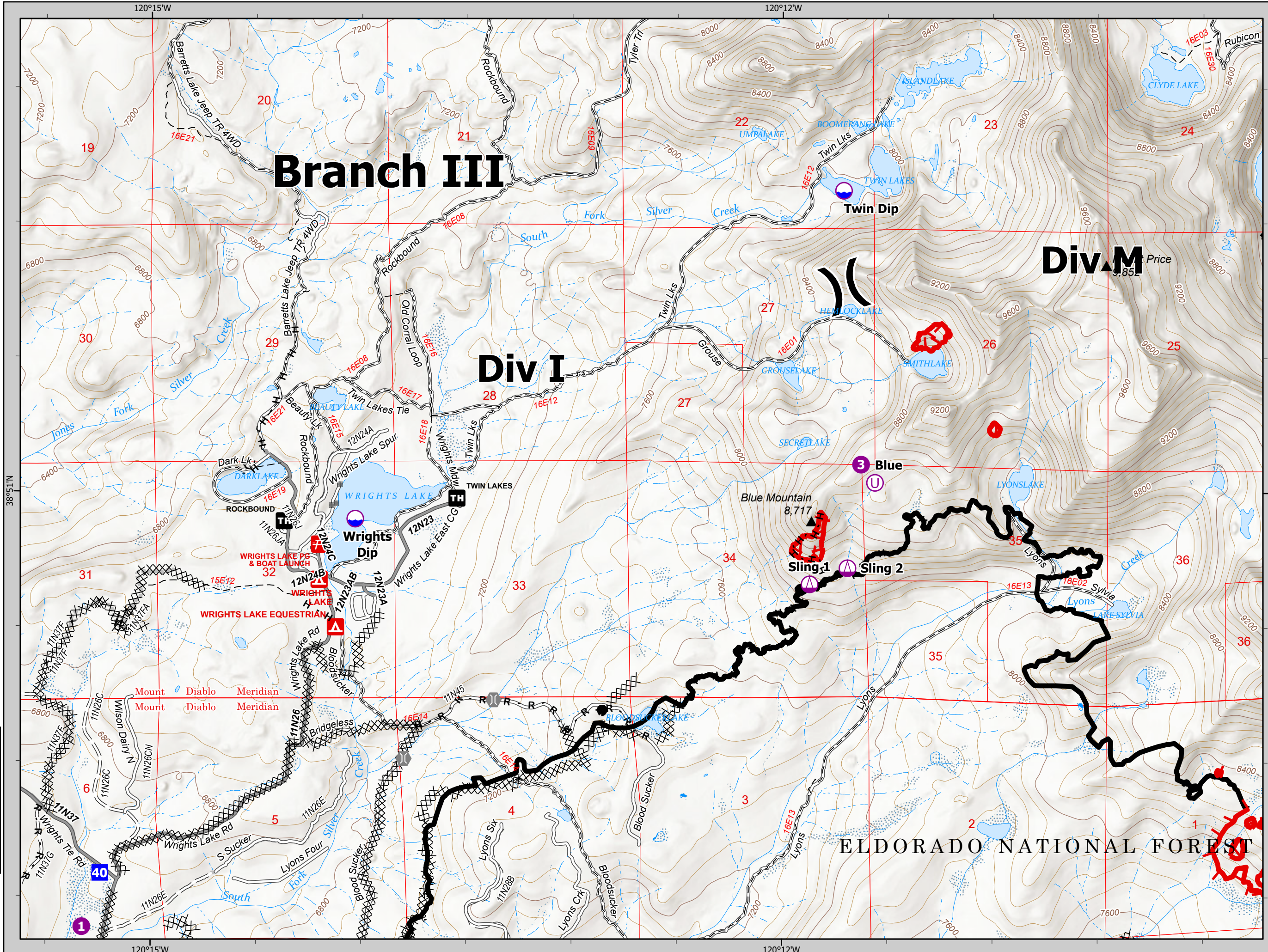
								A1
								B1 B2 B3 B4
								C1 C2 C3 C4 C5
								D1 D2 D3 D4 D5 D6 D7
								E1 E2 E3 E4 E5 E6 E7 E8
								F1 F2 F3 F4 F5 F6 F7
								G1 G2 G3 G4

A1

1:24,000 NAD83 UTM 11N
 1,000 2,000 4,000 Feet



- Dip Site
- Helispot
- Sling Site
- Unimproved Landing Area
- Division Break
- Drop Point
- Bridge
- Completed Dozer Line
- Completed Hand Line
- Completed Road as Line
- Fire Edge
- Contained Line



Branch III

Div 1

Div M

ELDORADO NATIONAL FOREST

								A1
								B4
								C5
								D7
								E8
								F7
								G4

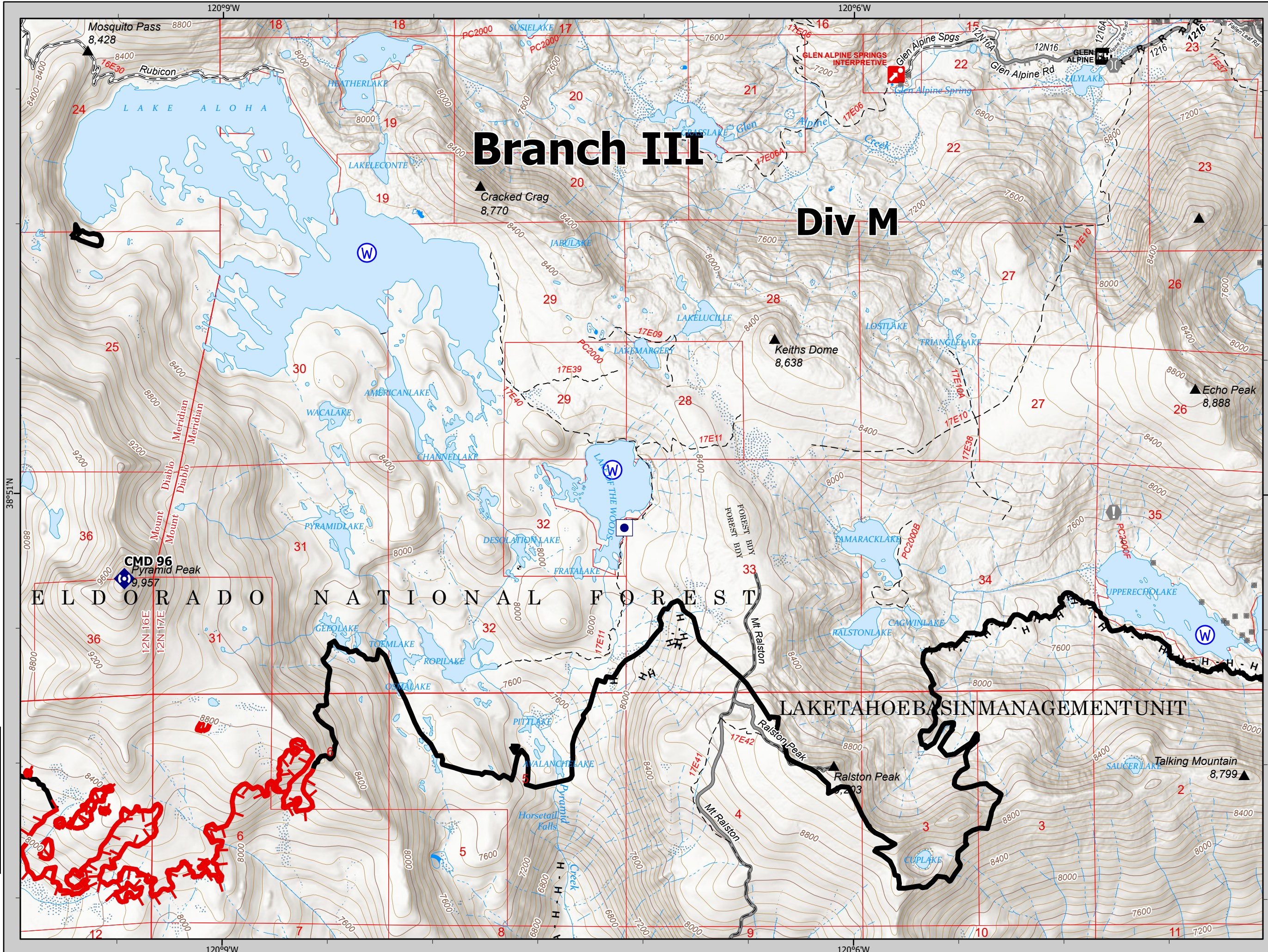
B1

1:24,000 NAD83 UTM 11N
1,000 2,000 4,000
Feet

IAP
Caldor
CA-ENF-24030
09/28/21



- Other Property
- Value at Risk
- Fire Station
- Bridge
- Repeater
- Water Source
- H** - Completed Hand Line
- R** - Completed Road as Line
- H** - Planned Hand Line
- Fire Edge
- Contained Line



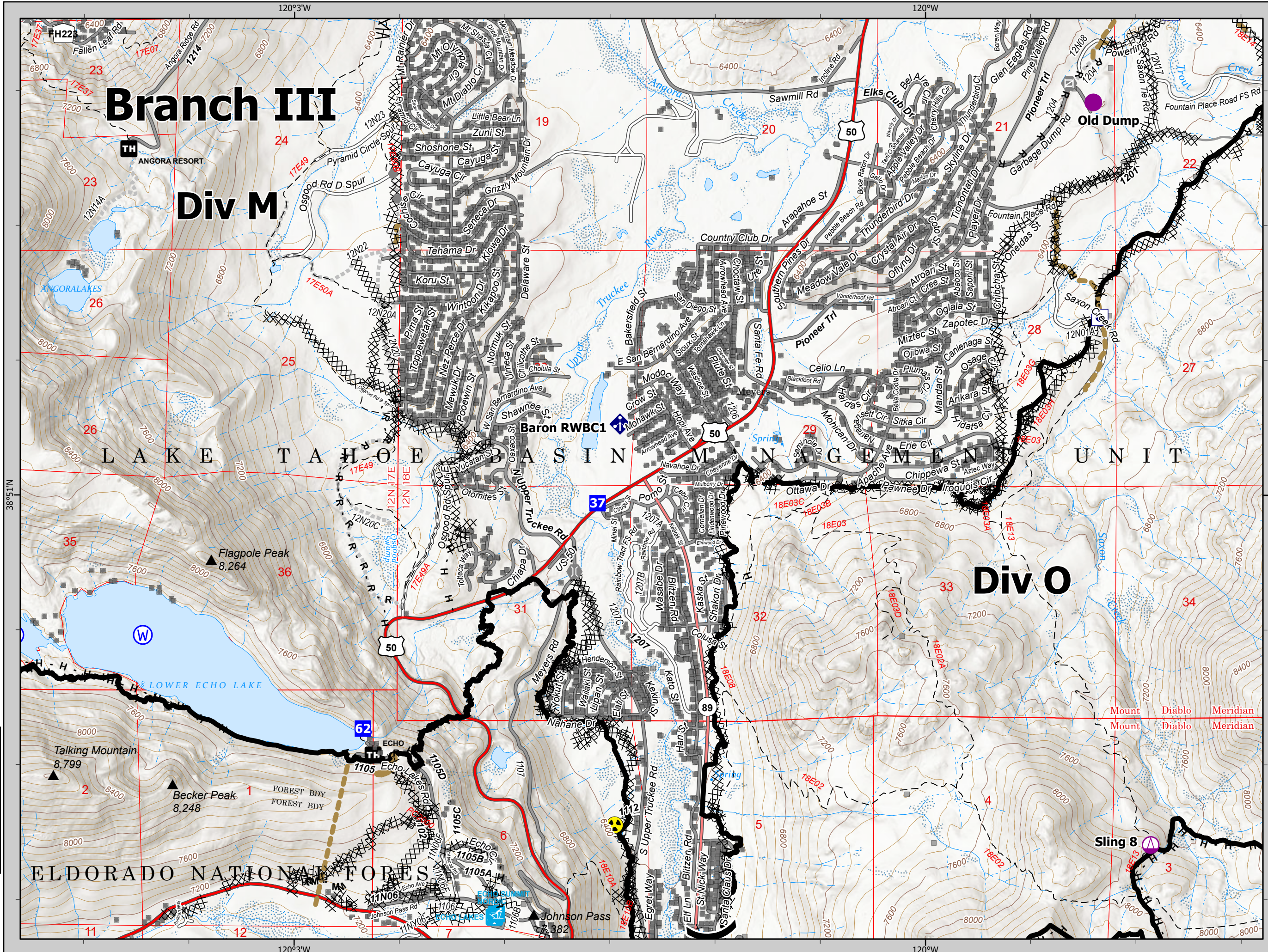
								A1
			B1	B2	B3	B4		
	C1	C2	C3	C4	C5			
D1	D2	D3	D4	D5	D6	D7		
E1	E2	E3	E4	E5	E6	E7	E8	
F1	F2	F3	F4	F5	F6	F7		
	G1	G2	G3	G4				

B2

1:24,000 NAD83 UTM 11N
1,000 2,000 4,000 Feet



- Other Property
- Pump
- Helispot
- Sling Site
- Division Break
- Drop Point
- Other
- Gate
- Fire Station
- Bridge
- Mobile Weather Unit
- Hazard
- Water Source
- Completed Dozer Line
- Completed Fuel Break
- Completed Hand Line
- Completed Mixed Construction Line
- Completed Road as Line
- Access or Improved Road
- Repair Line
- Road Repair
- Contained Line



								A1
								B1
								B2
								B3
								B4
								C1
								C2
								C3
								C4
								C5
								D1
								D2
								D3
								D4
								D5
								D6
								D7
								E1
								E2
								E3
								E4
								E5
								E6
								E7
								E8
								F1
								F2
								F3
								F4
								F5
								F6
								F7
								G1
								G2
								G3
								G4

B3

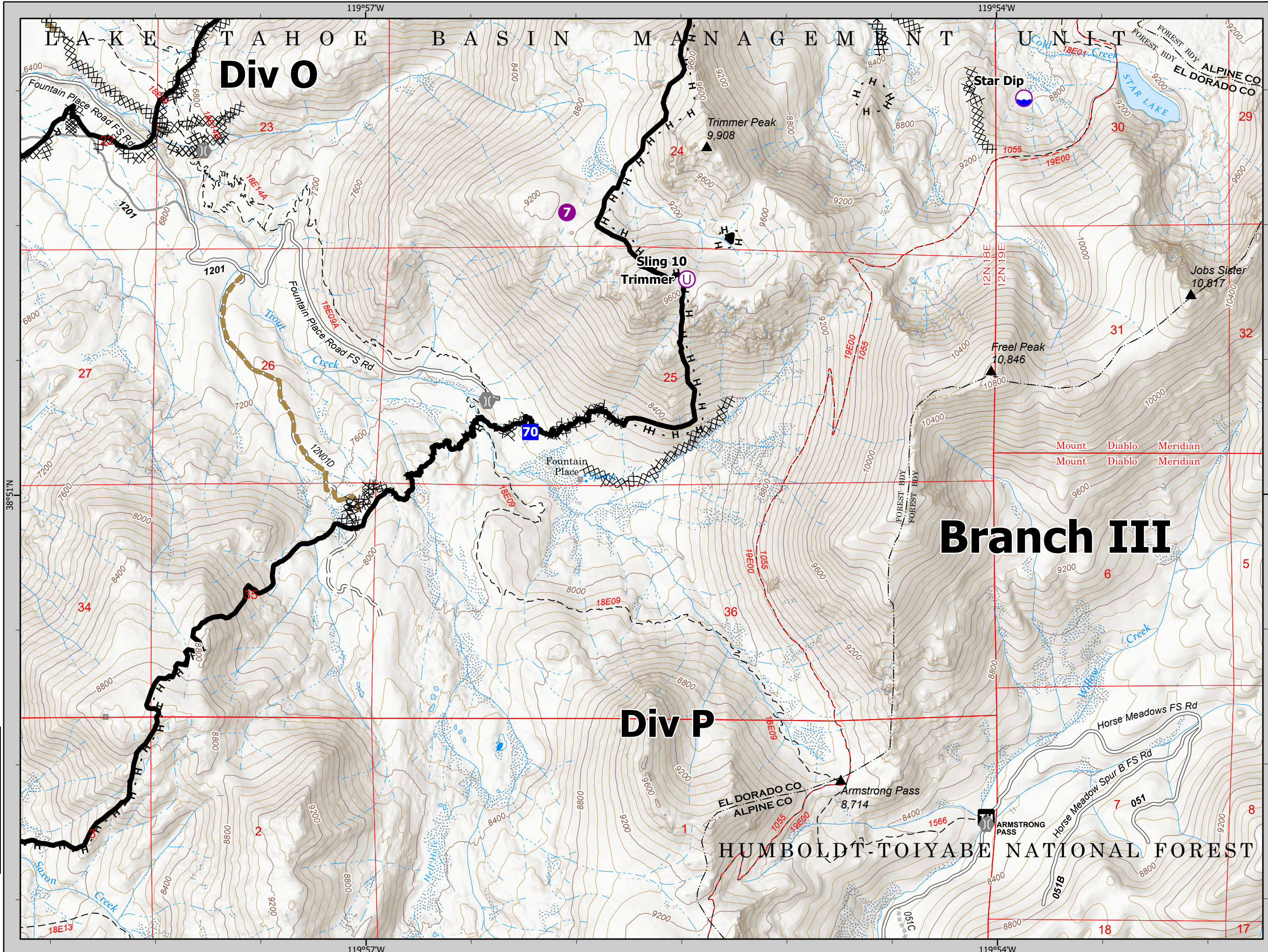
1:24,000 NAD83 UTM 11N
1,000 2,000 4,000 Feet

IAP
Caldor
CA-ENF-24030

09/28/21



- Dip Site
- Helispot
- Sling Site
- Unimproved Landing Area
- Drop Point
- Bridge
- Completed Dozer Line
- Completed Hand Line
- Completed Road as Line
- Repair Line
- Road Repair
- Contained Line



Branch III

Div P

Div O

								A1
								B4
		C1	C2	C3	C4	C5		
D1	D2	D3	D4	D5	D6	D7		
E1	E2	E3	E4	E5	E6	E7	E8	
F1	F2	F3	F4	F5	F6	F7		
G1	G2	G3	G4					

B4

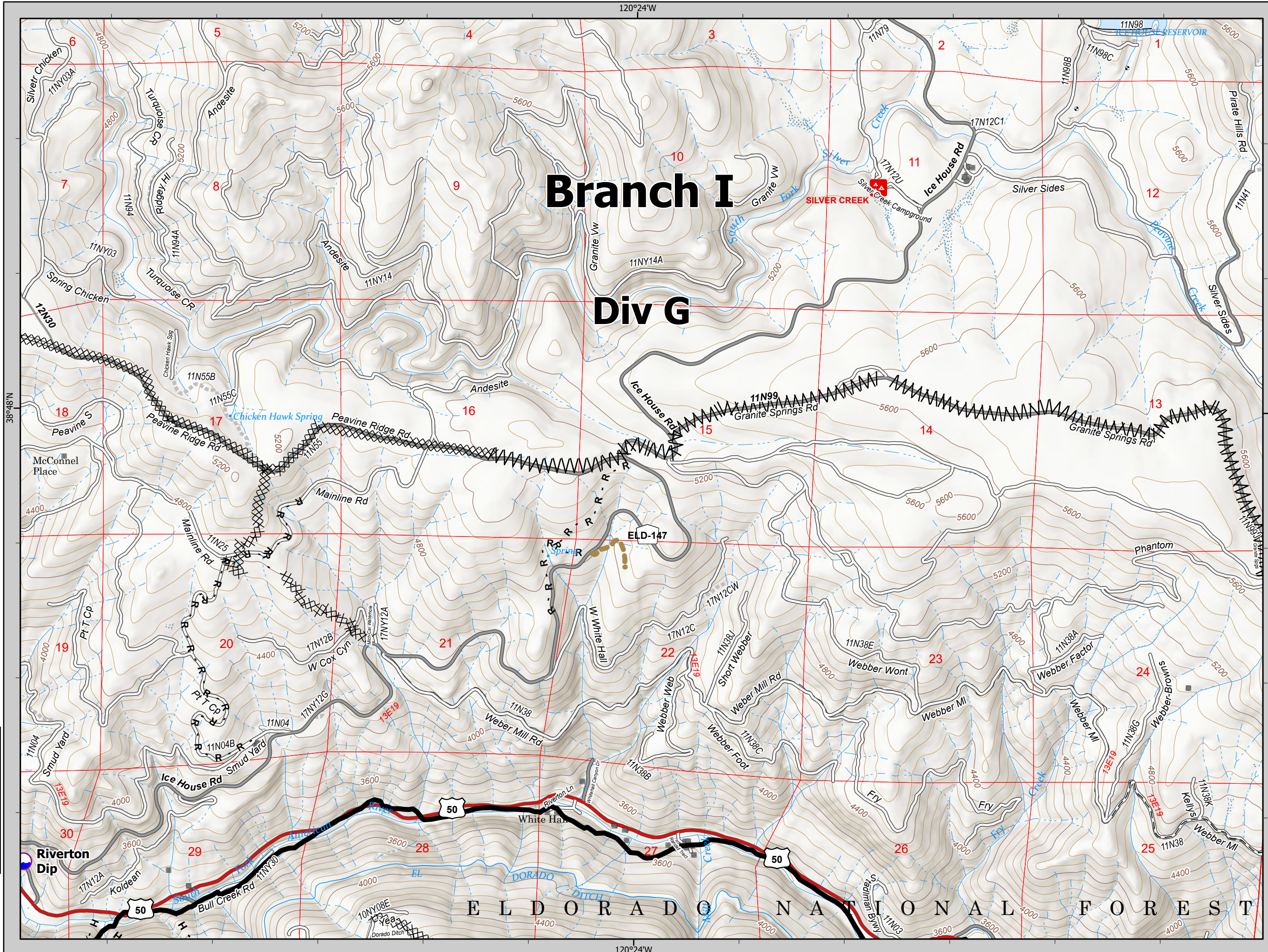
1:24,000 NAD83 UTM 11N
1,000 2,000 4,000 Feet

IAP
Caldor
CA-ENF-24030

09/28/21



- Dip Site
- Completed Dozer Line
- Completed Fuel Break
- Completed Hand Line
- Completed Road as Line
- Road Repair
- Contained Line



Branch I

Div G

								A1
								B4
								B3
								B2
								B1
								C5
								D7
								D6
								D5
								D4
								D3
								D2
								D1
								E8
								E7
								E6
								E5
								E4
								E3
								E2
								E1
								F7
								F6
								F5
								F4
								F3
								F2
								F1
								G4
								G3
								G2
								G1

C1

1:24,000 NAD83 UTM 11N
1,000 2,000 4,000 Feet

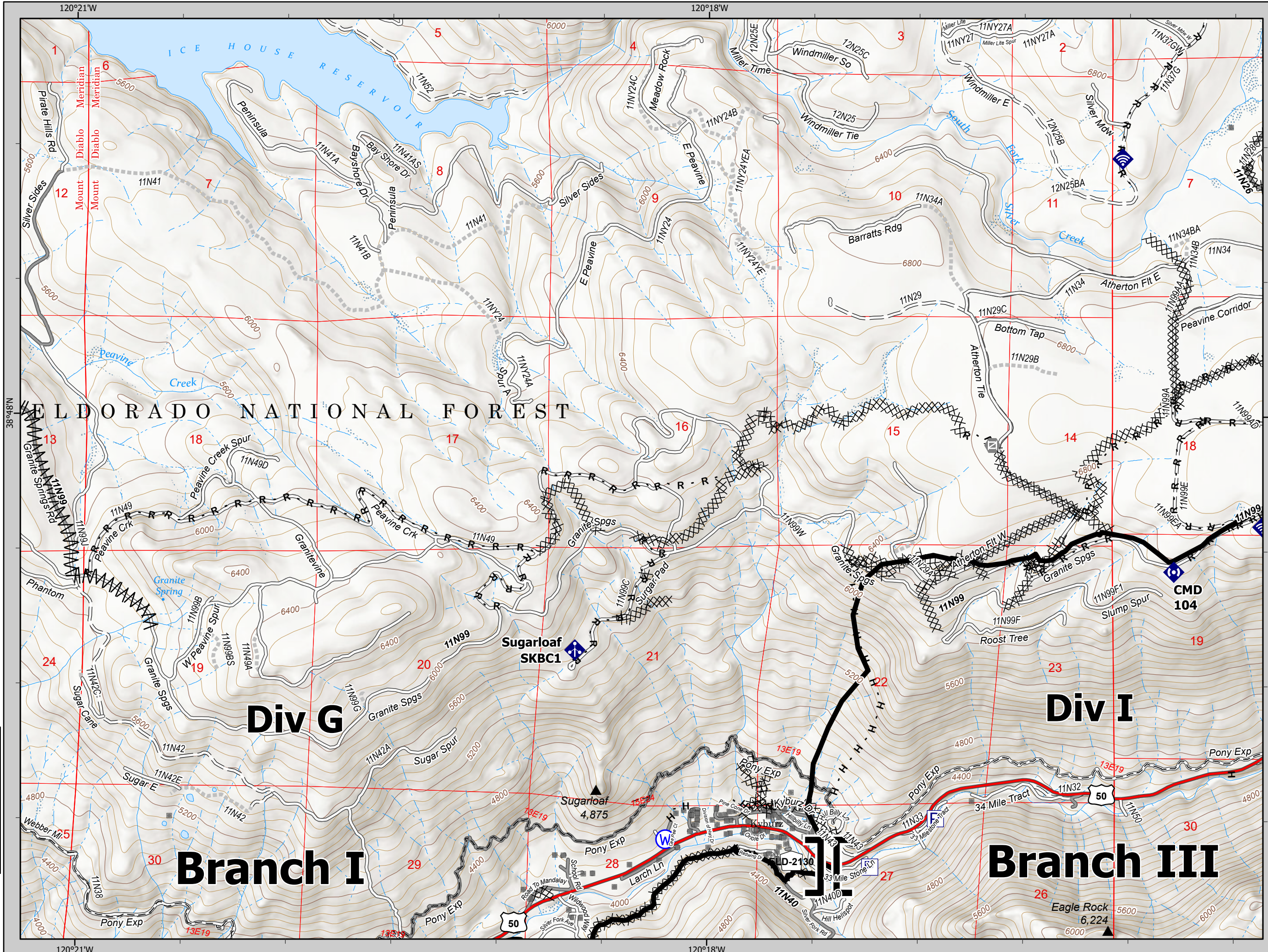
ELDORADO NATIONAL FOREST

IAP
Caldor
CA-ENF-24030

09/28/21



- Pump
- Dip Site
- Helispot
- Branch Break
- Gate
- Mobile Weather Unit
- Internet Access
- Repeater
- Water Source
- Completed Dozer Line
- Completed Fuel Break
- Completed Hand Line
- Completed Road as Line
- Contained Line



								A1
			B1	B2	B3	B4		
	C1	C2	C3	C4	C5			
D1	D2	D3	D4	D5	D6	D7		
E1	E2	E3	E4	E5	E6	E7	E8	
F1	F2	F3	F4	F5	F6	F7		
G1	G2	G3	G4					

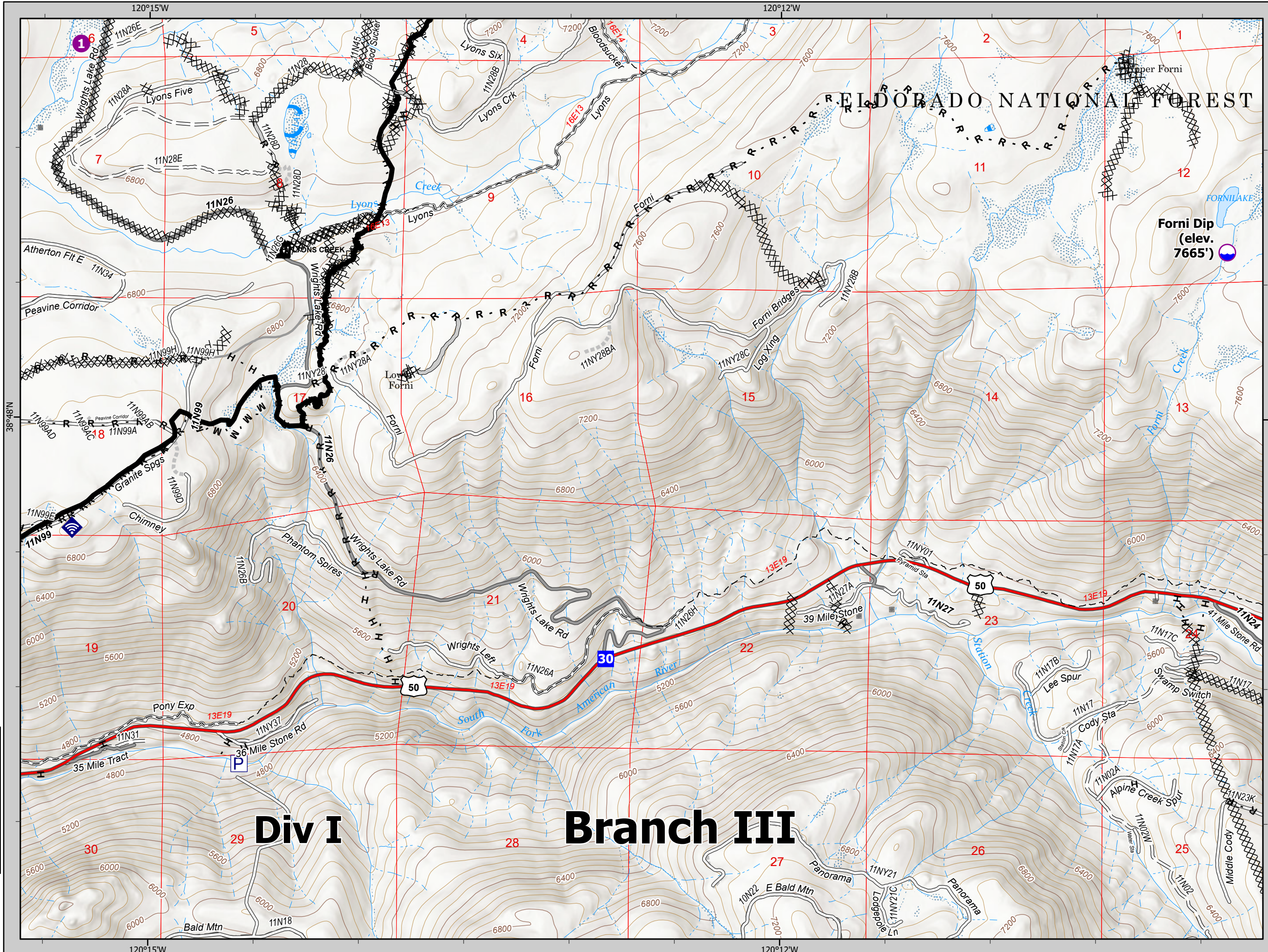
C2

1:24,000 NAD83 UTM 11N
1,000 2,000 4,000 Feet

IAP
Caldor
CA-ENF-24030
09/28/21



- Pump
- Dip Site
- Helispot
- Drop Point
- Internet Access
- Completed Dozer Line
- Completed Hand Line
- Completed Mixed Construction Line
- Completed Road as Line
- Access or Improved Road
- Fire Edge
- Contained Line



								A1
			B1	B2	B3	B4		
		C1	C2	C3	C4	C5		
	D1	D2	D3	D4	D5	D6	D7	
E1	E2	E3	E4	E5	E6	E7	E8	
F1	F2	F3	F4	F5	F6	F7		
	G1	G2	G3	G4				

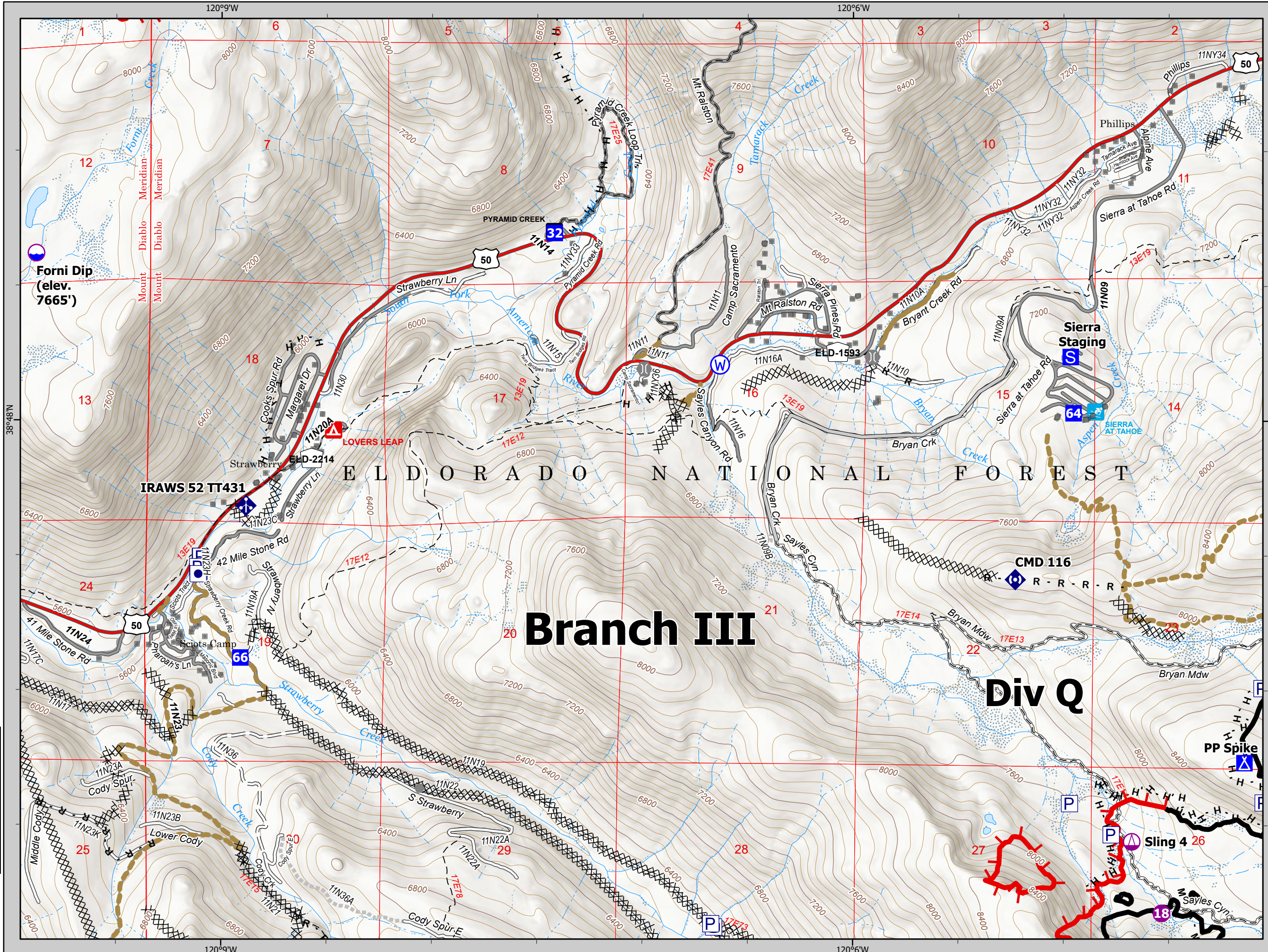
Div I **Branch III**

C3

1:24,000 NAD83 UTM 11N
1,000 2,000 4,000 Feet

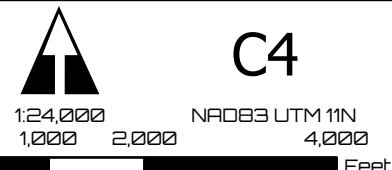


- Other Property
- Pump
- Water Tank
- Dip Site
- Helispot
- Sling Site
- Drop Point
- Camp
- Staging Area
- Other
- Bridge
- Mobile Weather Unit
- Repeater
- Water Source
- Completed Dozer Line
- Completed Hand Line
- Completed Mixed Construction Line
- Completed Road as Line
- Access or Improved Road
- Repair Line
- Road Repair
- Fire Edge
- Contained Line



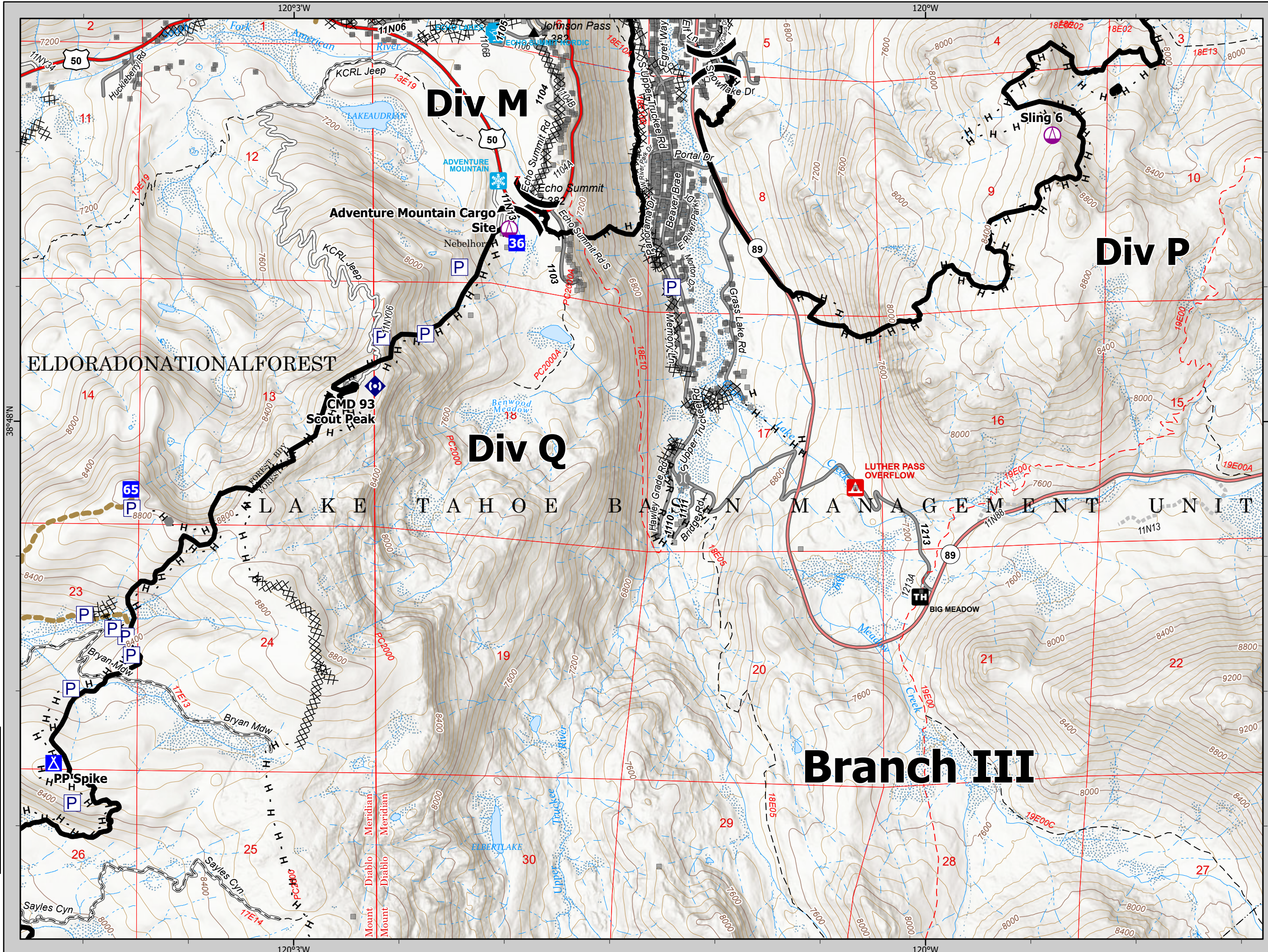
								A1
			B1	B2	B3	B4		
	C1	C2	C3	C4	C5			
D1	D2	D3	D4	D5	D6	D7		
E1	E2	E3	E4	E5	E6	E7	E8	
F1	F2	F3	F4	F5	F6	F7		
	G1	G2	G3	G4				

C4



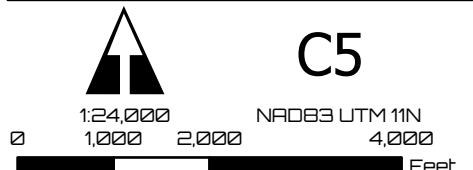


- Pump
- Sling Site
- Division Break
- Drop Point
- Camp
- Other
- Bridge
- Repeater
- Completed Dozer Line
- Completed Hand Line
- Completed Mixed Construction Line
- Completed Road as Line
- Road Repair
- Contained Line



								A1
			B1	B2	B3	B4		
	C1	C2	C3	C4	C5			
D1	D2	D3	D4	D5	D6	D7		
E1	E2	E3	E4	E5	E6	E7	E8	
F1	F2	F3	F4	F5	F6	F7		
	G1	G2	G3	G4				

C5

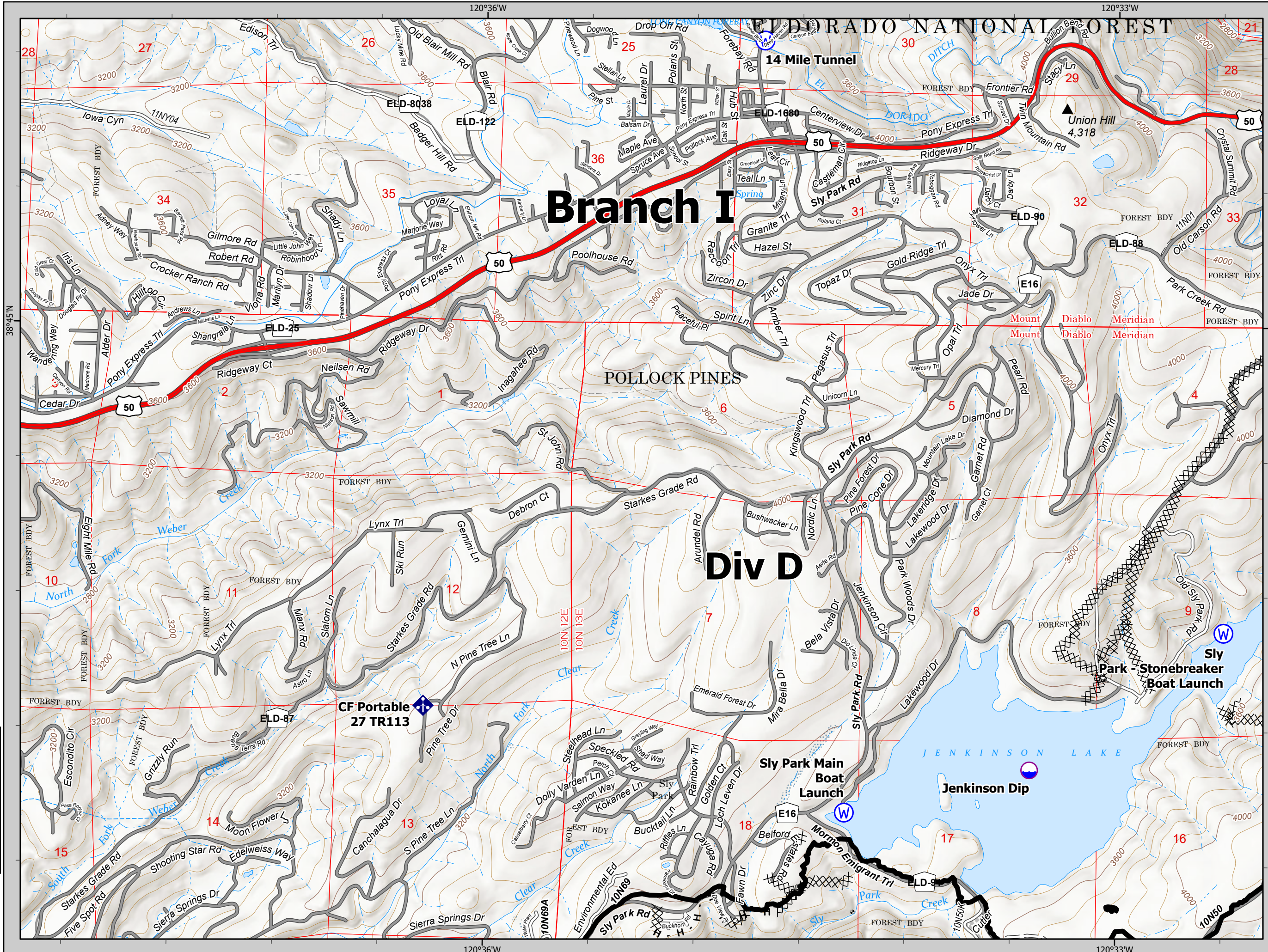


IAP
Caldor
CA-ENF-24030

09/28/21



- Dip Site
- Mobile Weather Unit
- Water Source
- Completed Dozer Line
- Completed Hand Line
- Completed Road as Line
- Contained Line



Branch I

Div D

CF Portable
27 TR113

Sly Park Main
Boat Launch

Jenkinson Dip

Stonebreaker
Boat Launch

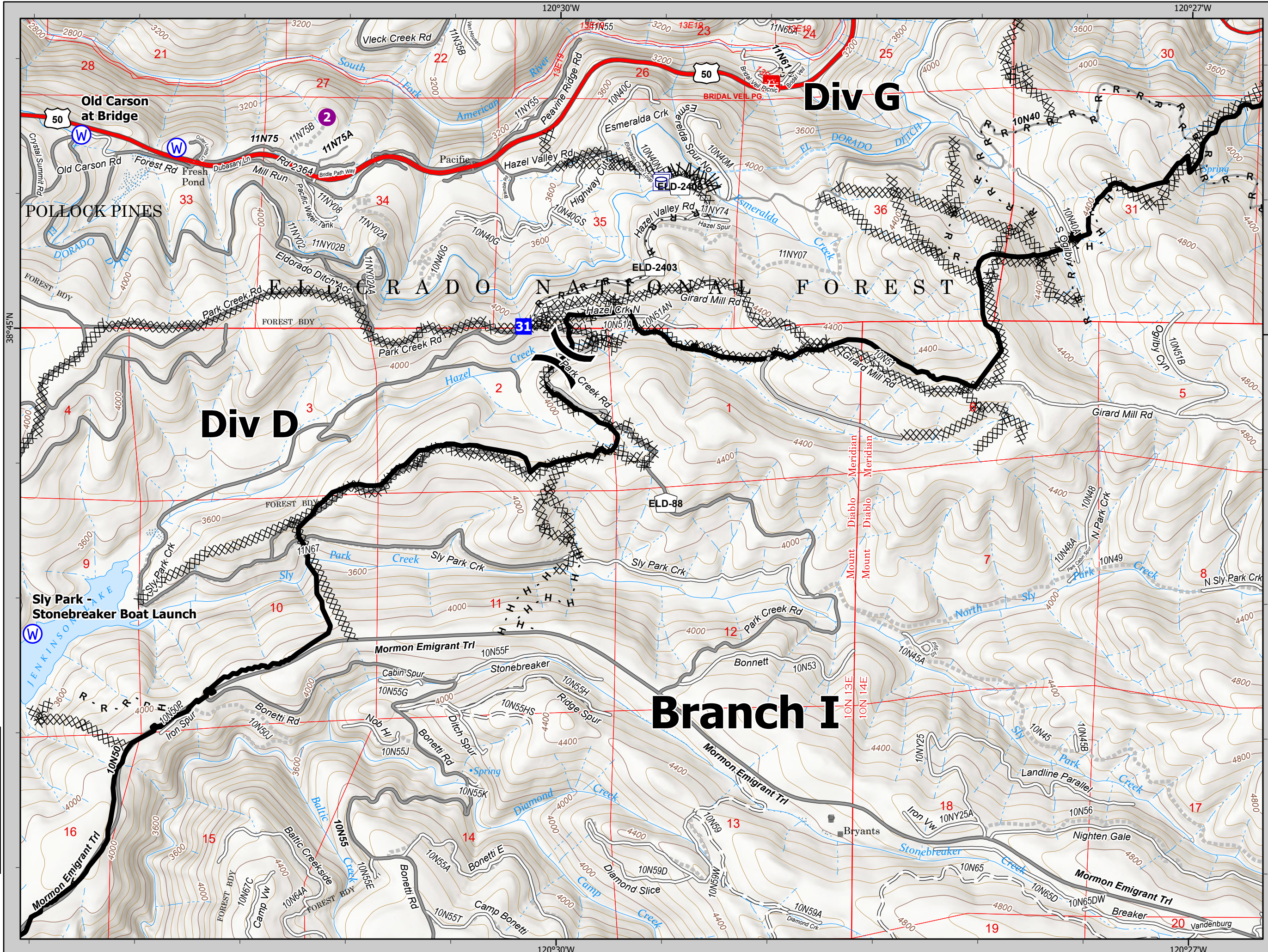
								A1
								B4
								B3
								B2
								B1
								C5
								C4
								C3
								C2
								C1
								D7
								D6
								D5
								D4
								D3
								D2
								D1
								E8
								E7
								E6
								E5
								E4
								E3
								E2
								E1
								F7
								F6
								F5
								F4
								F3
								F2
								F1
								G4
								G3
								G2
								G1

D1





- Pump
- Water Tank
- Helispot
- Division Break
- Drop Point
- Water Source
- Completed Dozer Line
- Completed Fuel Break
- Completed Hand Line
- Completed Road as Line
- Access or Improved Road
- Contained Line



Old Carson at Bridge

Div G

POLLOCK PINES

EL DORADO NATIONAL FOREST

Div D

Branch I

Sly Park - Stonebreaker Boat Launch

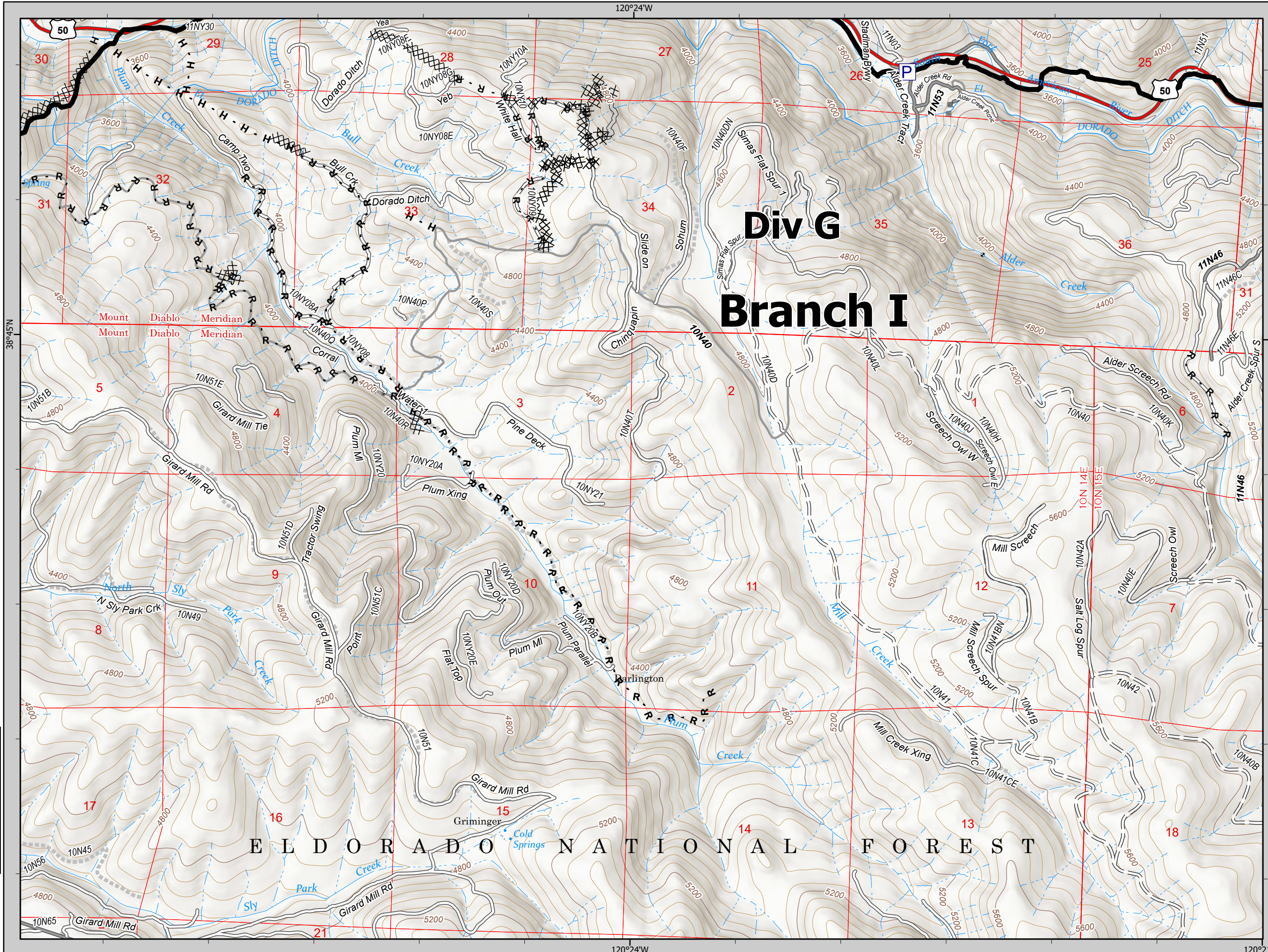
								A1
			B1	B2	B3	B4		
		C1	C2	C3	C4	C5		
D1	D2	D3	D4	D5	D6	D7		
E1	E2	E3	E4	E5	E6	E7	E8	
F1	F2	F3	F4	F5	F6	F7		
	G1	G2	G3	G4				

D2

1:24,000 NAD83 UTM 11N
1,000 2,000 4,000 Feet



- P Pump
- XX XX Completed Dozer Line
- H - Completed Hand Line
- R - Completed Road as Line
- Access or Improved Road
- Contained Line



							A1
			B1	B2	B3	B4	
		C1	C2	C3	C4	C5	
D1	D2	D3	D4	D5	D6	D7	
E1	E2	E3	E4	E5	E6	E7	E8
F1	F2	F3	F4	F5	F6	F7	
G1	G2	G3	G4				

D3

1:24,000 NAD83 UTM 11N
1,000 2,000 4,000 Feet

IAP
Caldor
CA-ENF-24030

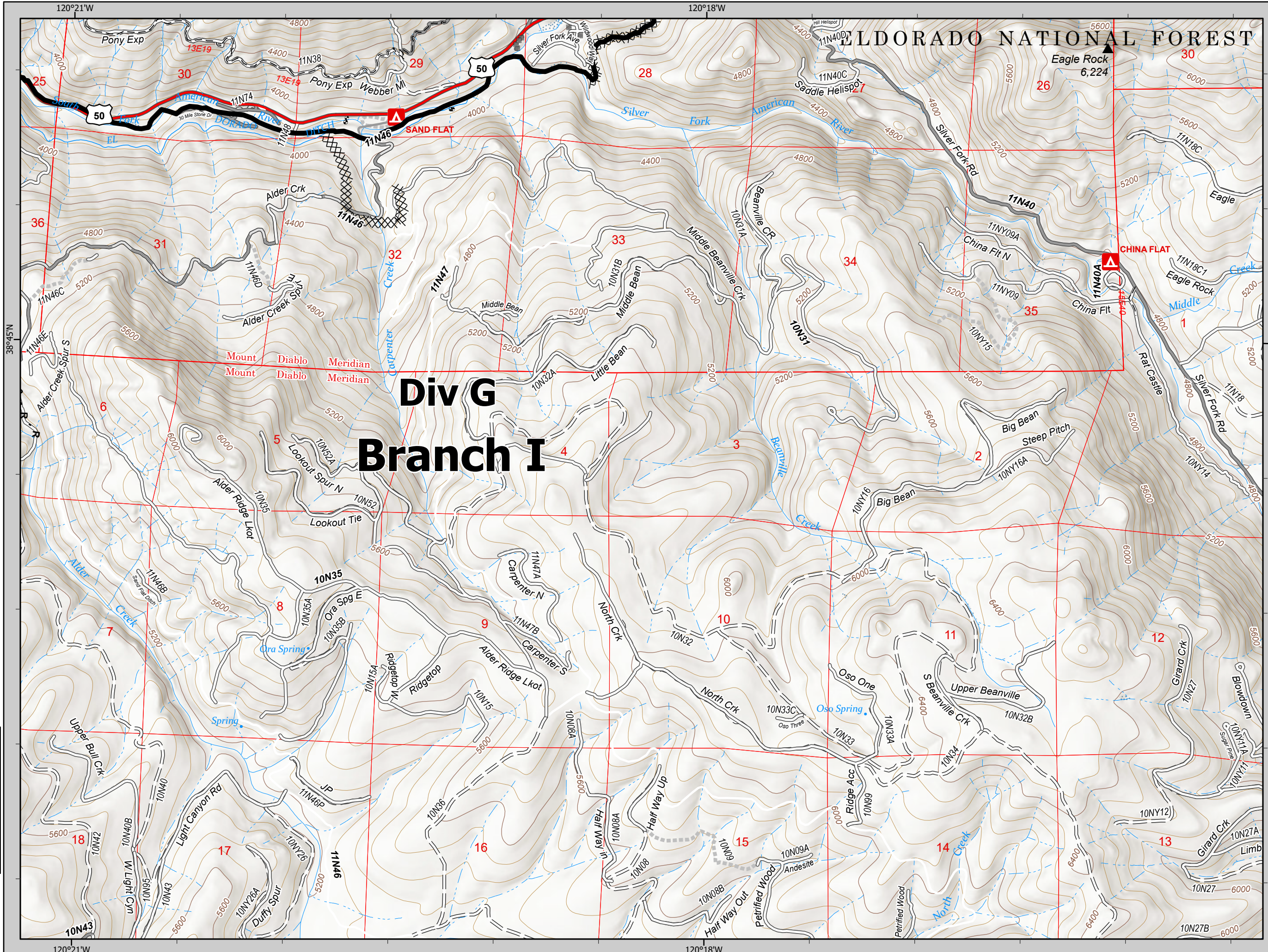
09/28/21



XX XX Completed Dozer Line

R - Completed Road as Line

— Contained Line



**Div G
Branch I**

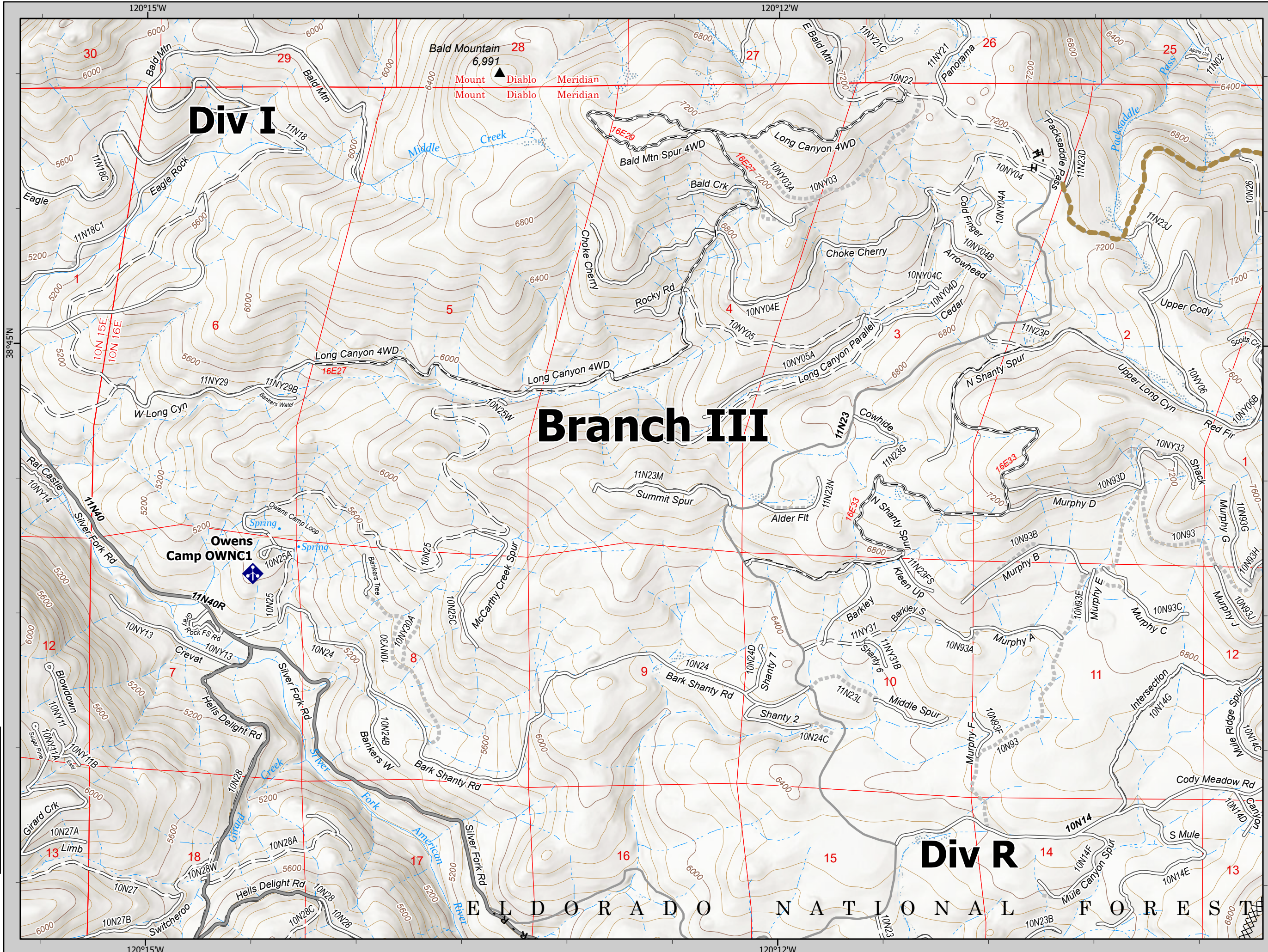
								A1
								B4
		C1	C2	C3	C4	C5		
D1	D2	D3	D4	D5	D6	D7		
E1	E2	E3	E4	E5	E6	E7	E8	
F1	F2	F3	F4	F5	F6	F7		
G1	G2	G3	G4					

D4

1:24,000 NAD83 UTM 11N
1,000 2,000 4,000 Feet



- Mobile Weather Unit
- Completed Dozer Line
- Completed Hand Line
- Completed Road as Line
- Road Repair
- Fire Edge



								A1
								B4
		C1	C2	C3	C4	C5		
D1	D2	D3	D4	D5	D6	D7		
E1	E2	E3	E4	E5	E6	E7	E8	
F1	F2	F3	F4	F5	F6	F7		
G1	G2	G3	G4					

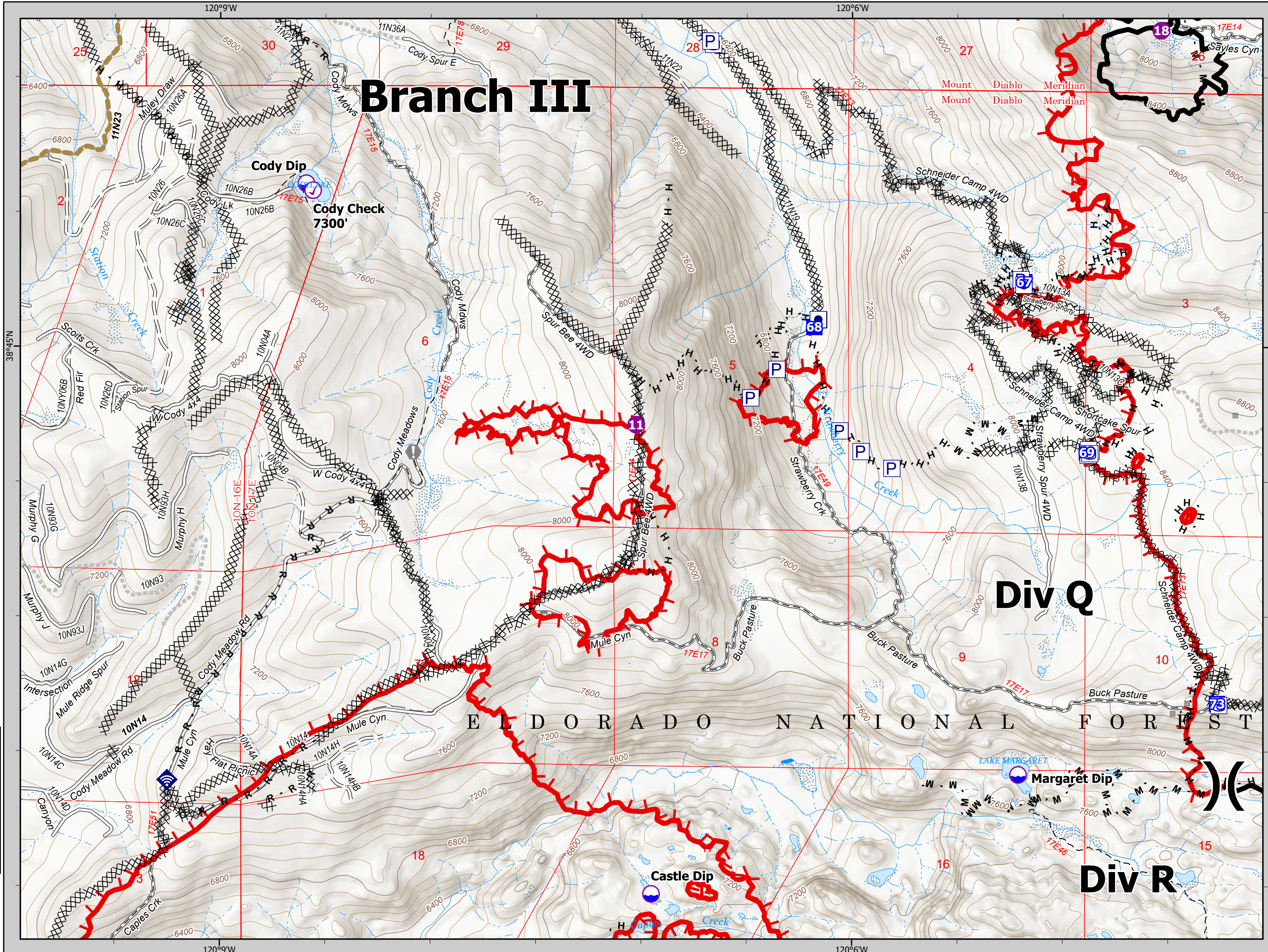
D5

1:24,000 NAD83 UTM 11N
1,000 2,000 4,000 Feet



- Other Property
- Pump
- Water Tank
- Check Point
- Dip Site
- Helispot
- Division Break
- Drop Point
- Value at Risk
- Other
- Internet Access
- Completed Dozer Line
- Completed Hand Line
- Completed Mixed Construction Line
- Completed Road as Line
- Planned Hand Line
- Road Repair
- Fire Edge
- Contained Line

Branch III



								A1
				B1	B2	B3	B4	
		C1	C2	C3	C4	C5		
D1	D2	D3	D4	D5	D6	D7		
E1	E2	E3	E4	E5	E6	E7	E8	
F1	F2	F3	F4	F5	F6	F7		
		G1	G2	G3	G4			

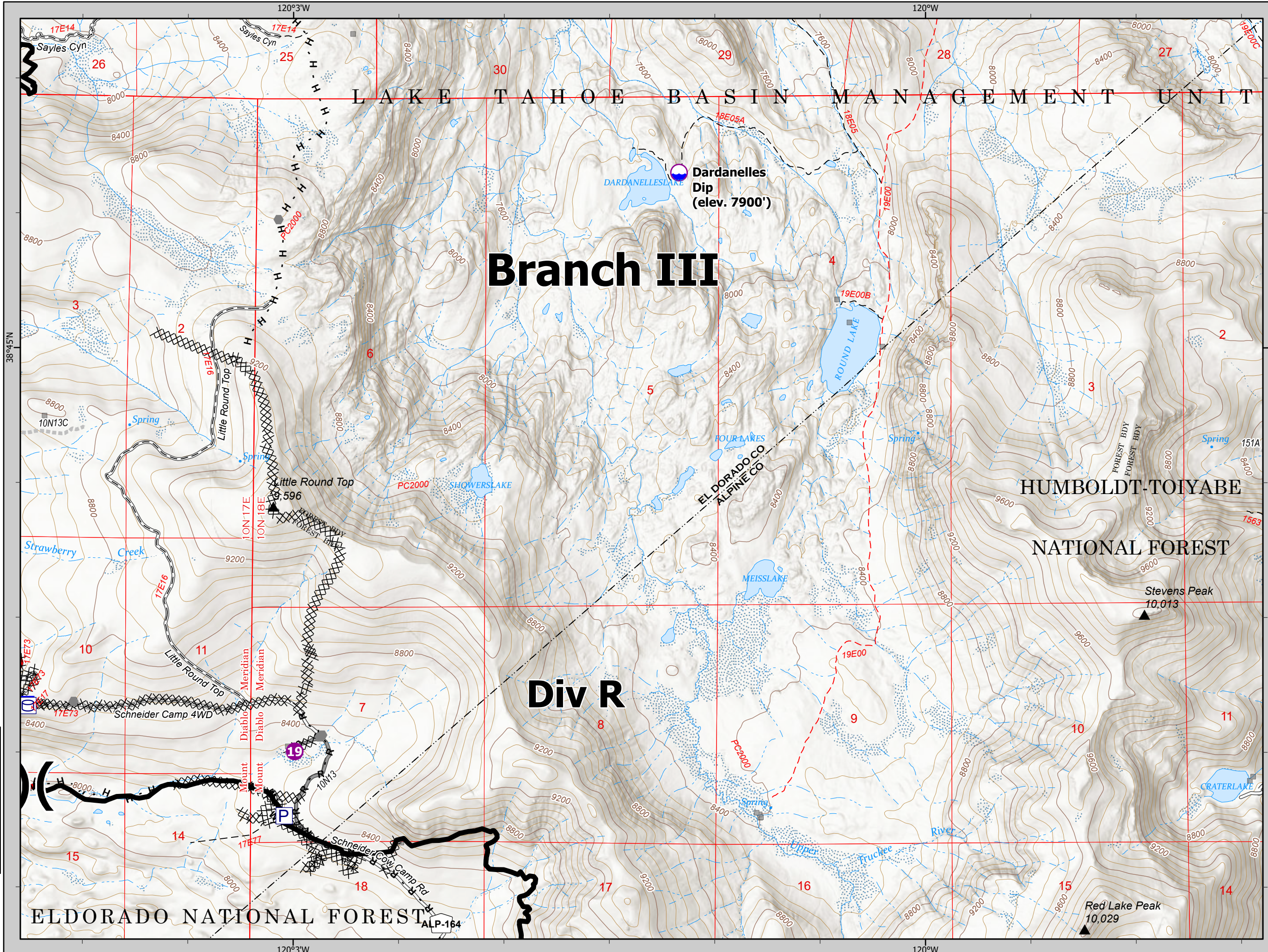
D6



IAP
Caldor
CA-ENF-24030
09/28/21



- Pump
- Water Tank
- Dip Site
- Helispot
- Division Break
- Drop Point
- Other
- Completed Dozer Line
- Completed Hand Line
- Completed Mixed Construction Line
- Completed Road as Line
- Fire Edge
- Contained Line



Branch III

Div R

HUMBOLDT-TOIYABE
NATIONAL FOREST

ELDORADO NATIONAL FOREST

							A1
			B1	B2	B3	B4	
	C1	C2	C3	C4	C5		
D1	D2	D3	D4	D5	D6	D7	
E1	E2	E3	E4	E5	E6	E7	E8
F1	F2	F3	F4	F5	F6	F7	
G1	G2	G3	G4				

D7

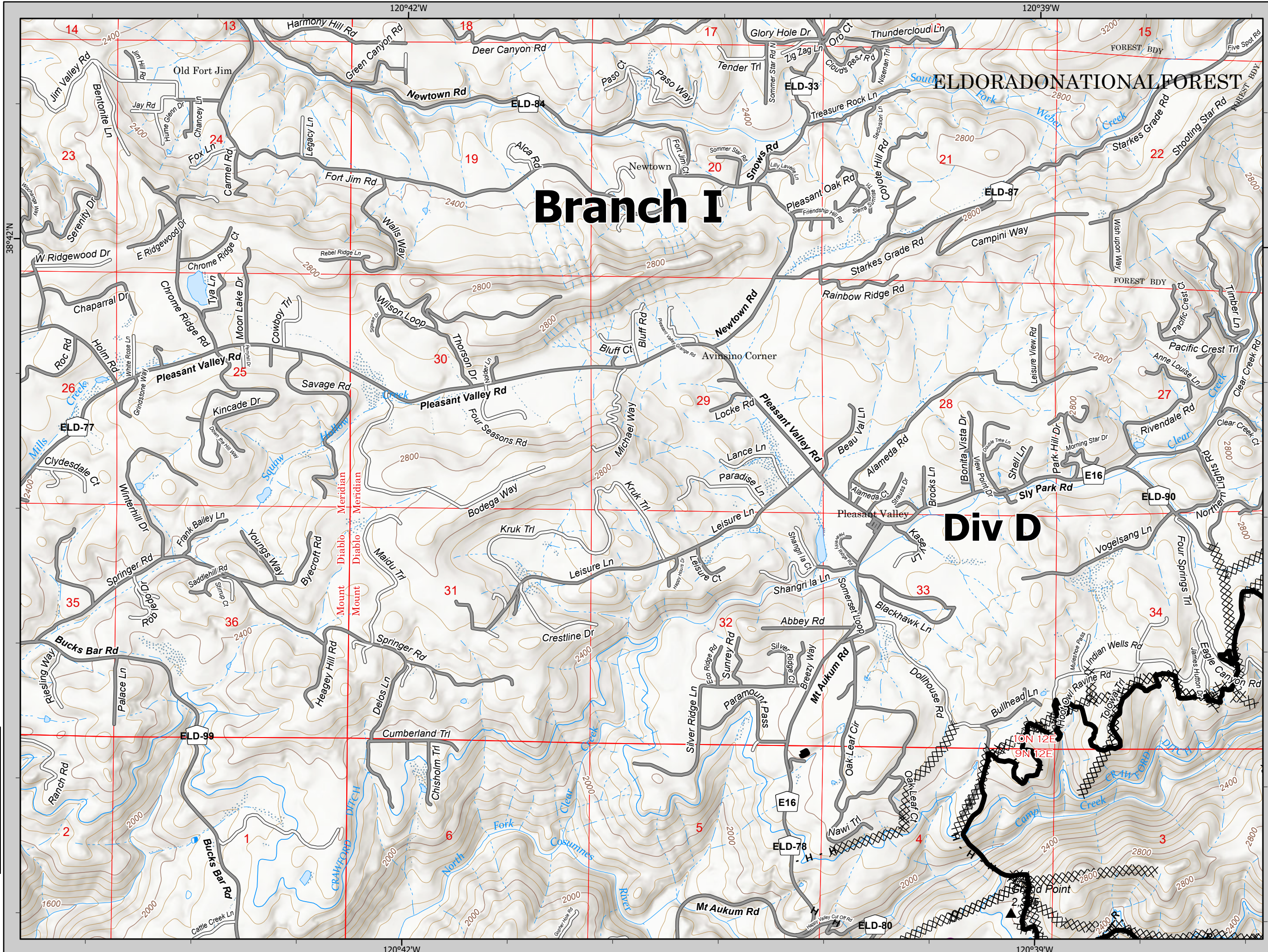


IAP
Caldor
CA-ENF-24030

09/28/21



- ⊙ Check Point
- XX XX Completed Dozer Line
- H - Completed Hand Line
- R - Completed Road as Line
- ▬ Contained Line



Branch I

Div D

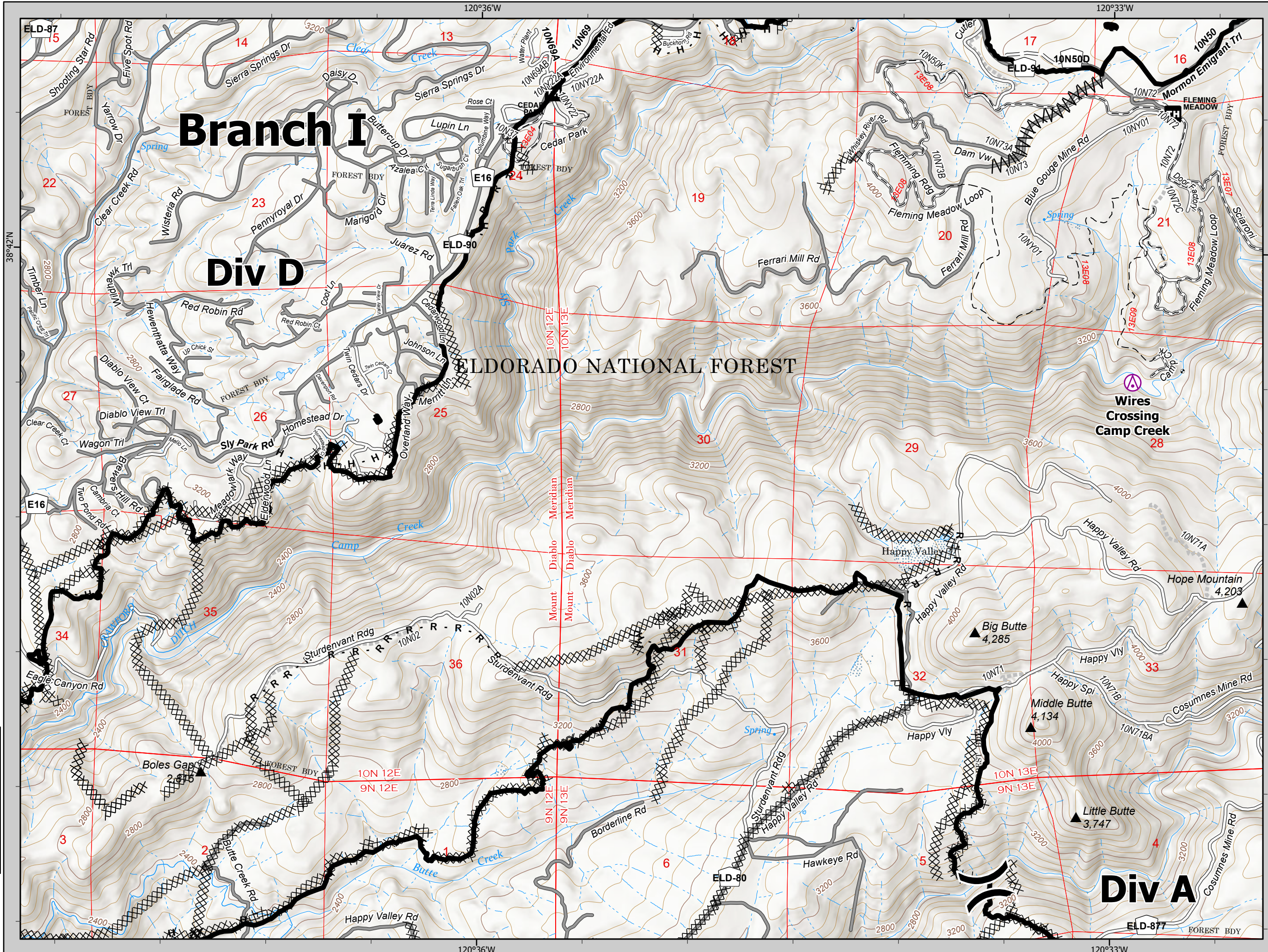
								A1
			B1	B2	B3	B4		
	C1	C2	C3	C4	C5			
D1	D2	D3	D4	D5	D6	D7		
E1	E2	E3	E4	E5	E6	E7	E8	
F1	F2	F3	F4	F5	F6	F7		
G1	G2	G3	G4					

E1

1:24,000 NAD83 UTM 11N
1,000 2,000 4,000 Feet



- Aerial Hazard
- Division Break
- Completed Dozer Line
- Completed Fuel Break
- Completed Hand Line
- Completed Mixed Construction Line
- Completed Road as Line
- Contained Line



									A1
									B4
									B3
									B2
									B1
									C5
									C4
									C3
									C2
									C1
									D7
									D6
									D5
									D4
									D3
									D2
									D1
									E8
									E7
									E6
									E5
									E4
									E3
									E2
									E1
									F7
									F6
									F5
									F4
									F3
									F2
									F1
									G4
									G3
									G2
									G1

E2

1:24,000 NAD83 UTM 11N
1,000 2,000 4,000 Feet

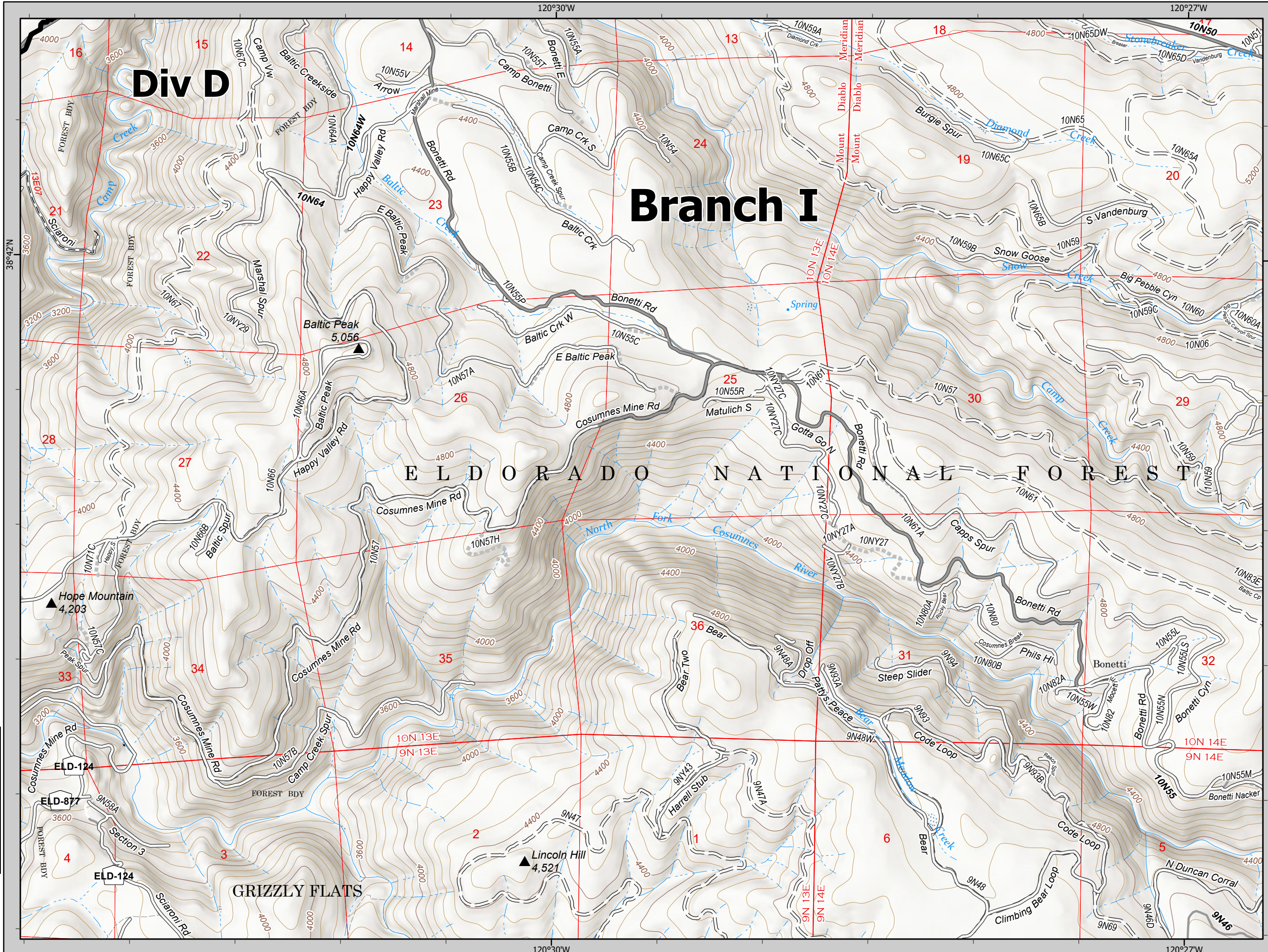
Div A

ELD-877 FOREST BDY

09/28/21



— Contained Line



Branch I

Div D

ELDORADO NATIONAL FOREST

GRIZZLY FLATS

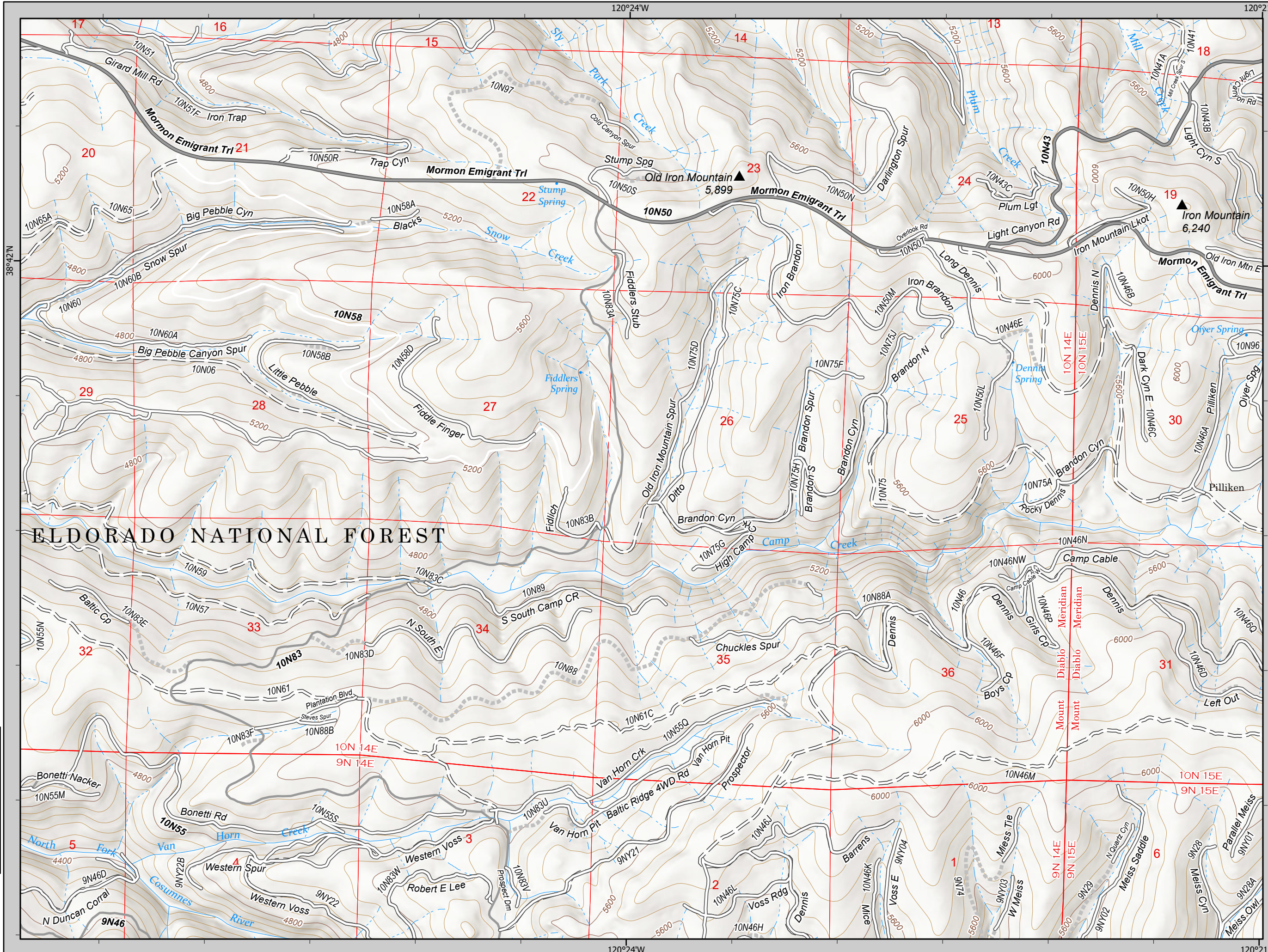
								A1
			B1	B2	B3	B4		
		C1	C2	C3	C4	C5		
D1	D2	D3	D4	D5	D6	D7		
E1	E2	E3	E4	E5	E6	E7	E8	
F1	F2	F3	F4	F5	F6	F7		
G1	G2	G3	G4					



E3

1:24,000 NAD83 UTM 11N
1,000 2,000 4,000 Feet

09/28/21



ELDORADO NATIONAL FOREST

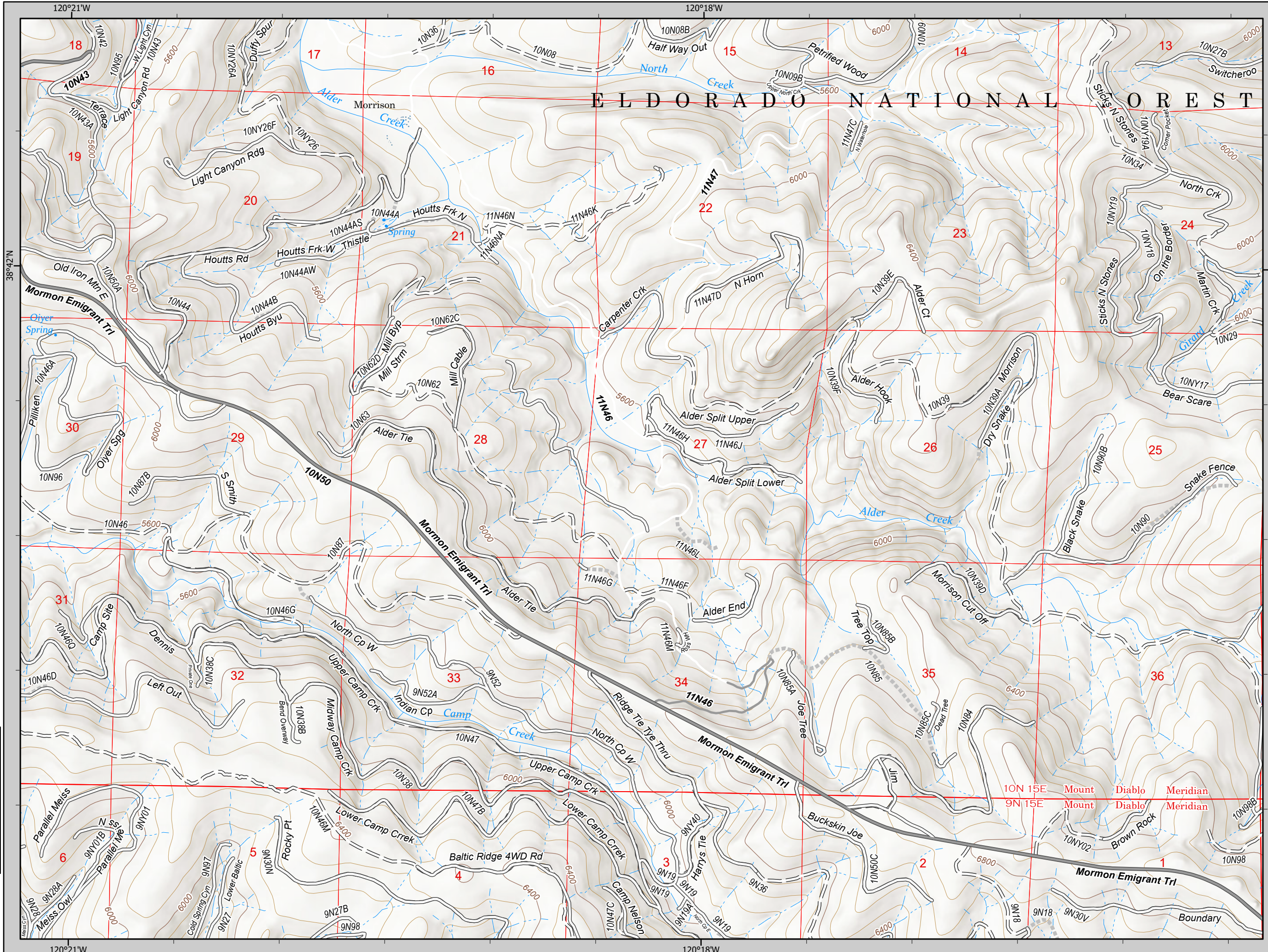
								A1
				B1	B2	B3	B4	
		C1	C2	C3	C4	C5		
E1	E2	E3	E4	E5	E6	E7	E8	
F1	F2	F3	F4	F5	F6	F7		
	G1	G2	G3	G4				

E4

1:24,000 NAD83 UTM 11N
1,000 2,000 4,000 Feet

IAP
Caldor
CA-ENF-24030

09/28/21



ELDORADO NATIONAL FOREST

								A1
								B4
		C1	C2	C3	C4	C5		
D1	D2	D3	D4	D5	D6	D7		
E1	E2	E3	E4	E5	E6	E7	E8	
F1	F2	F3	F4	F5	F6	F7		
	G1	G2	G3	G4				

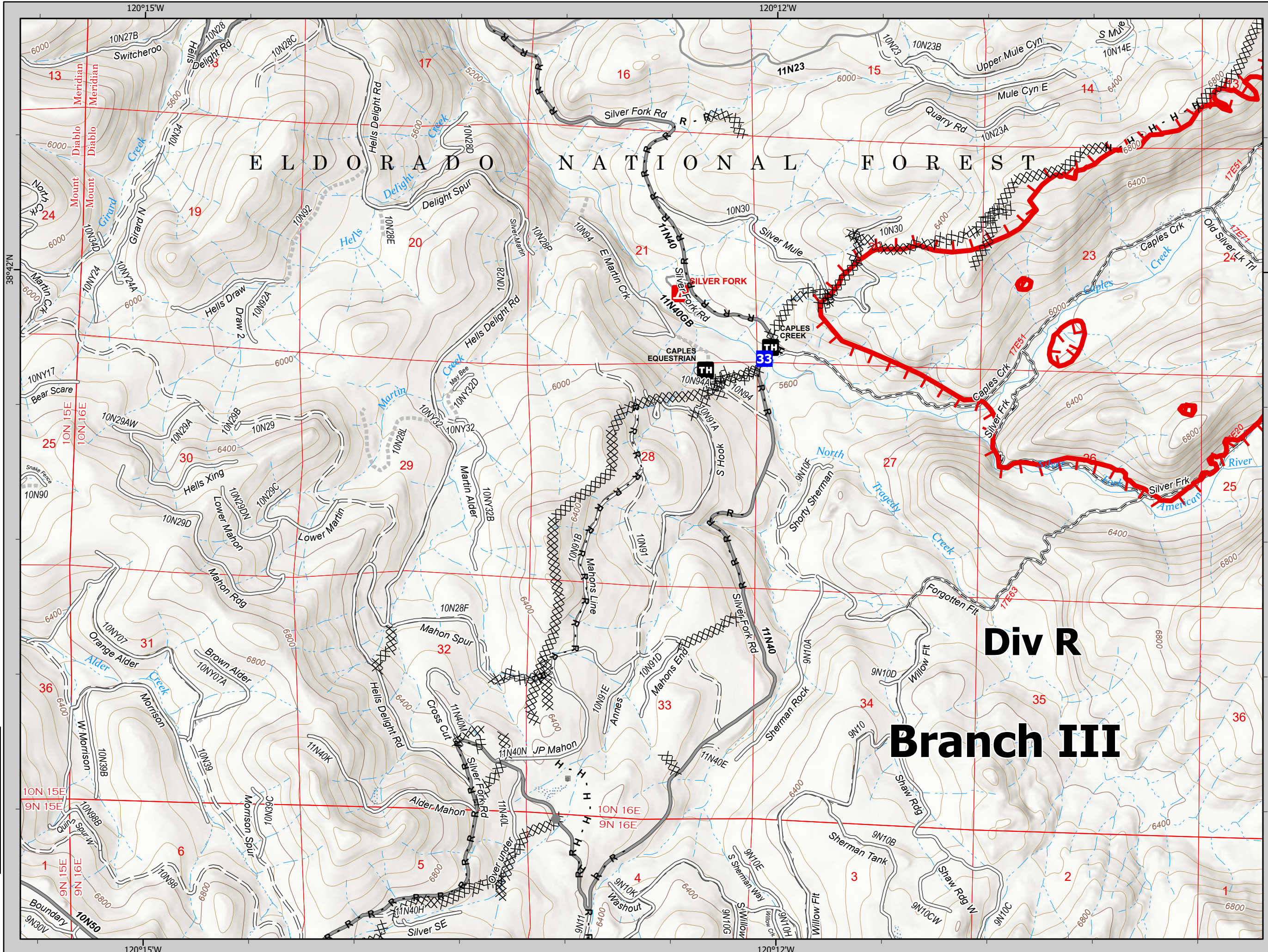
E5

1:24,000 NAD83 UTM 11N
1,000 2,000 4,000 Feet

IAP
Caldor
CA-ENF-24030
09/28/21



- Drop Point
- Other
- XX XX Completed Dozer Line
- H - Completed Hand Line
- R - Completed Road as Line
- ┌ Fire Edge



								A1
				B1	B2	B3	B4	
		C1	C2	C3	C4	C5		
D1	D2	D3	D4	D5	D6	D7		
E1	E2	E3	E4	E5	E6	E7	E8	
F1	F2	F3	F4	F5	F6	F7		
G1	G2	G3	G4					

E6

1:24,000 NAD83 UTM 11N
1,000 2,000 4,000 Feet

IAP
Caldor
CA-ENF-24030
09/28/21

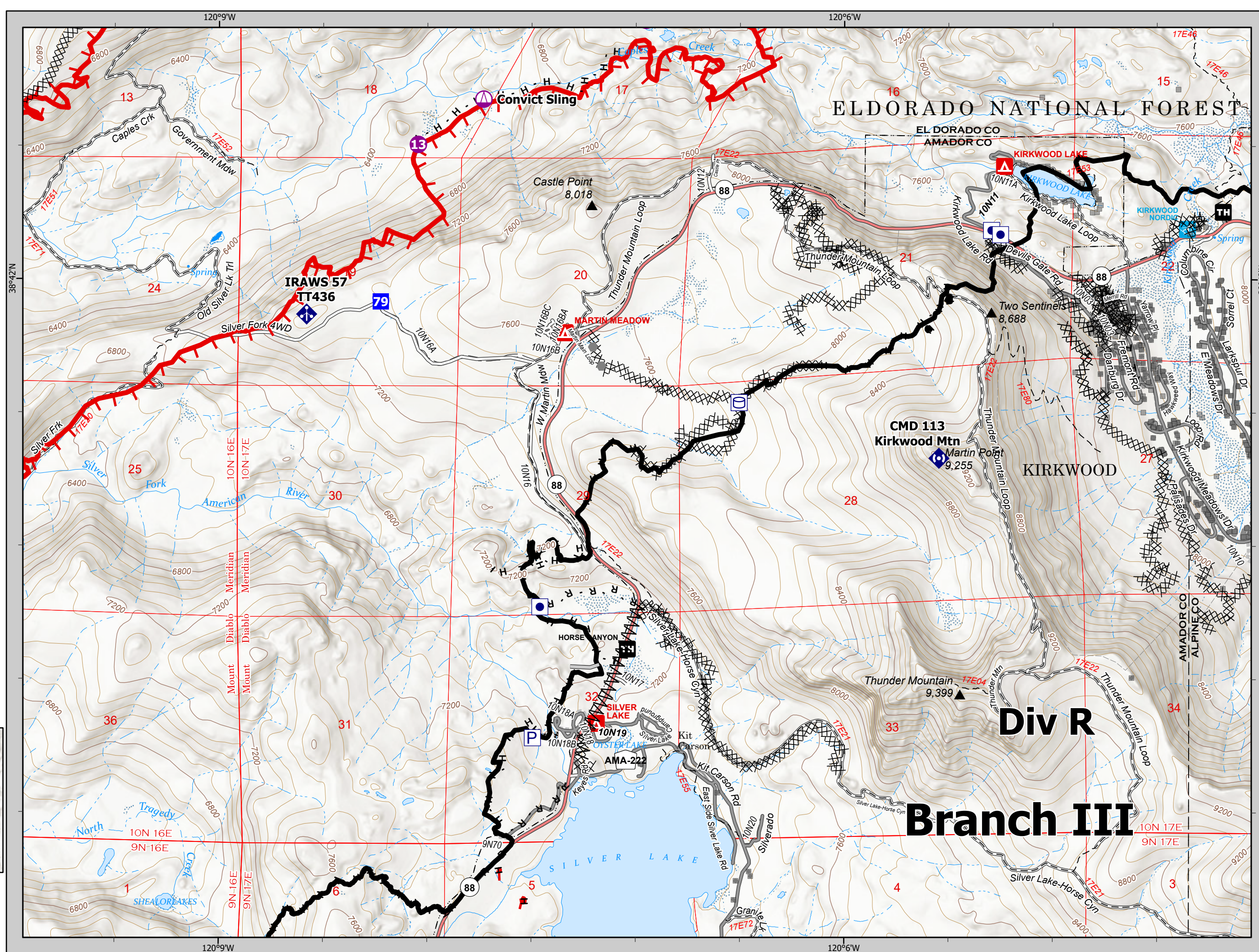


- Other Property
- Pump
- Water Tank
- Dip Site
- Helispot
- Sling Site
- Drop Point
- Other
- Mobile Weather Unit
- Repeater
- Completed Dozer Line
- Completed Fuel Break
- Completed Hand Line
- Completed Road as Line
- Access or Improved Road
- Fire Edge
- Contained Line

								A1
								B4
		C1	C2	C3	C4	C5		
D1	D2	D3	D4	D5	D6	D7		
E1	E2	E3	E4	E5	E6	E7	E8	
F1	F2	F3	F4	F5	F6	F7		
		G1	G2	G3	G4			

E7

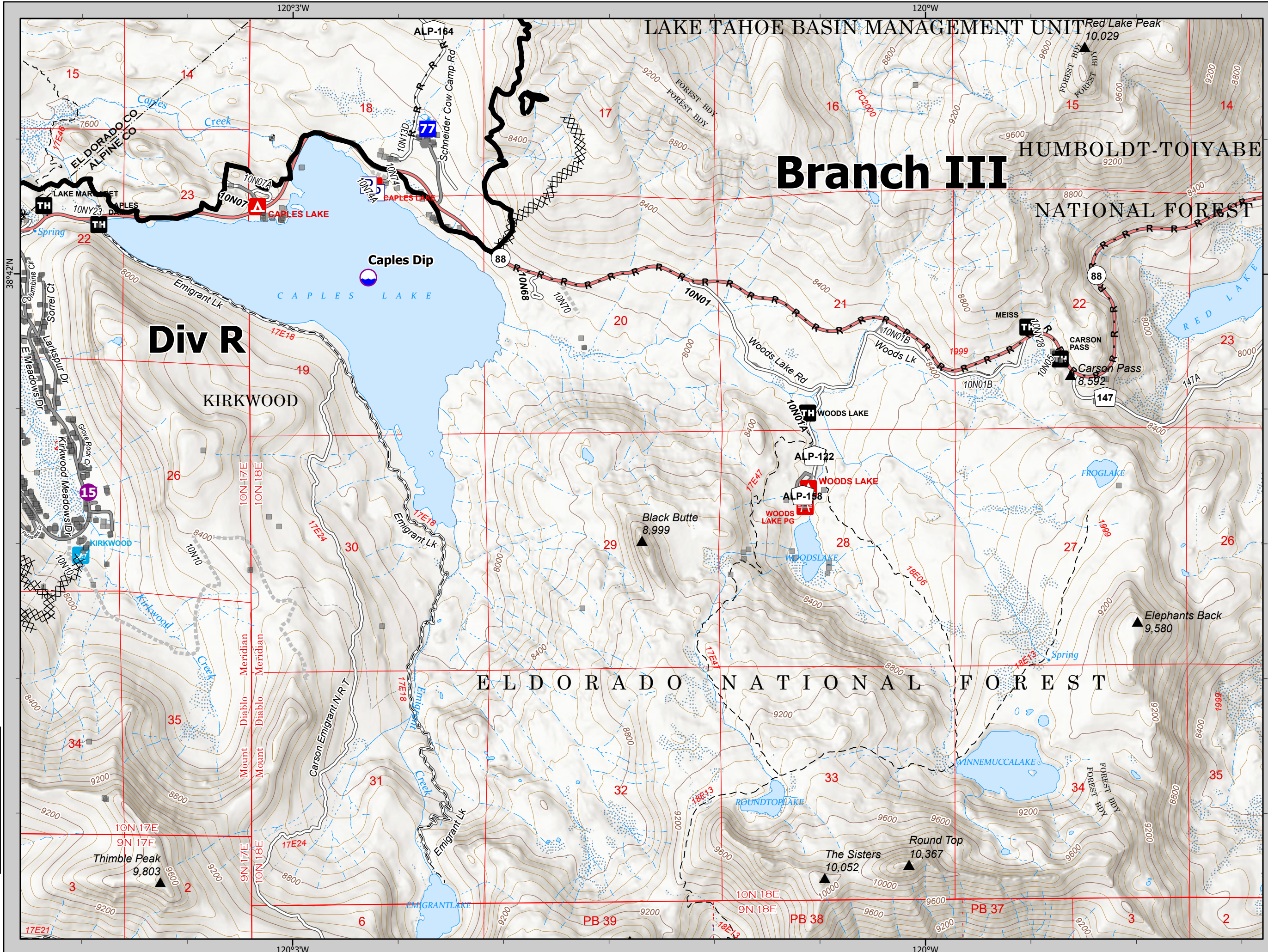
1:24,000 NAD83 UTM 11N
1,000 2,000 4,000
Feet



IAP
Caldor
CA-ENF-24030
09/28/21



- Pump
- Dip Site
- Helispot
- Drop Point
- Other
- Completed Dozer Line
- Completed Road as Line
- Contained Line



							A1
			B1	B2	B3	B4	
	C1	C2	C3	C4	C5		
D1	D2	D3	D4	D5	D6	D7	
E1	E2	E3	E4	E5	E6	E7	E8
F1	F2	F3	F4	F5	F6	F7	
G1	G2	G3	G4				

E8

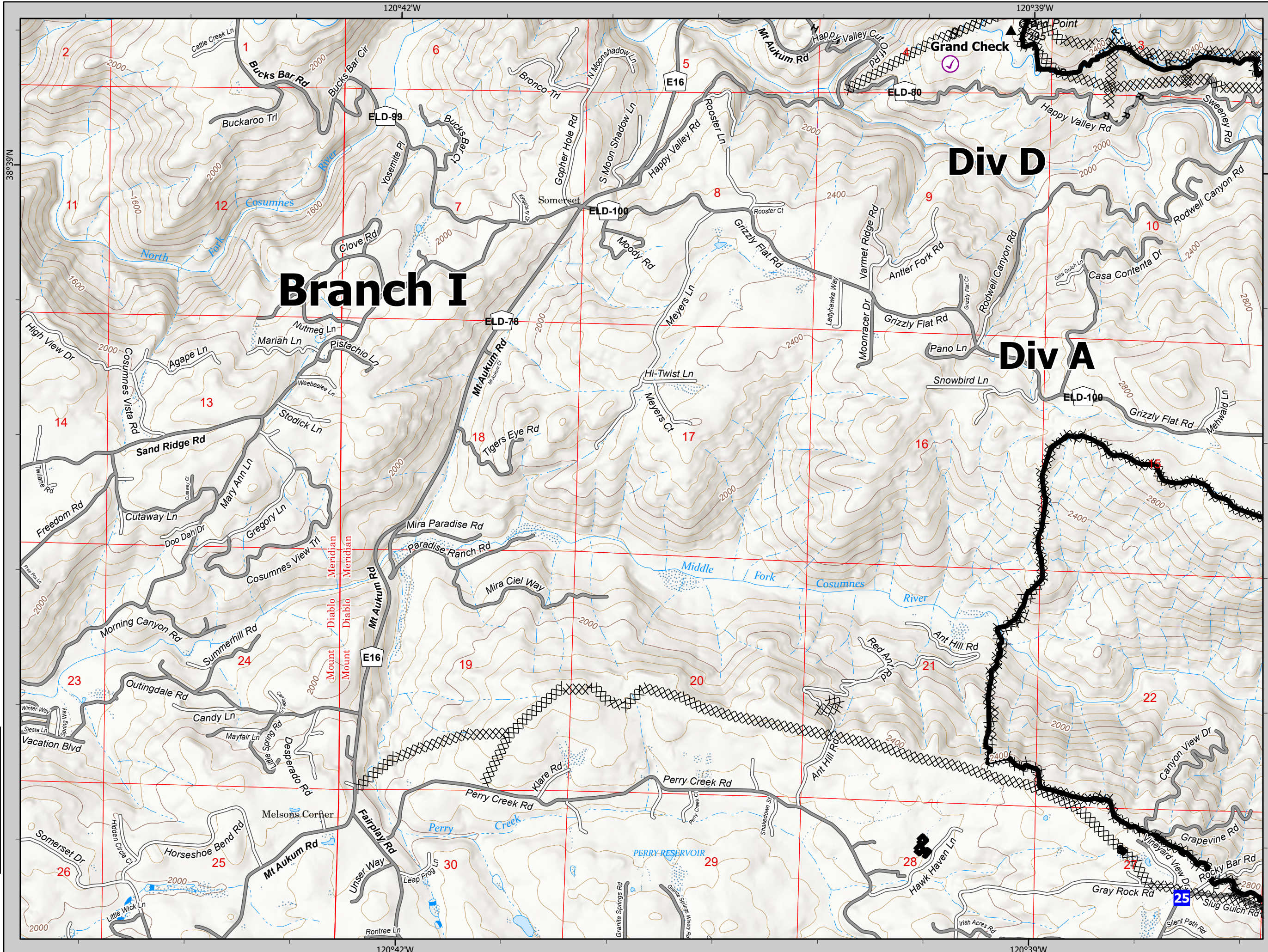
1:24,000 NAD83 UTM 11N
1,000 2,000 4,000 Feet

IAP
Caldor
CA-ENF-24030
09/28/21



- Check Point
- Drop Point
- Completed Dozer Line
- Completed Hand Line
- Completed Road as Line
- Contained Line

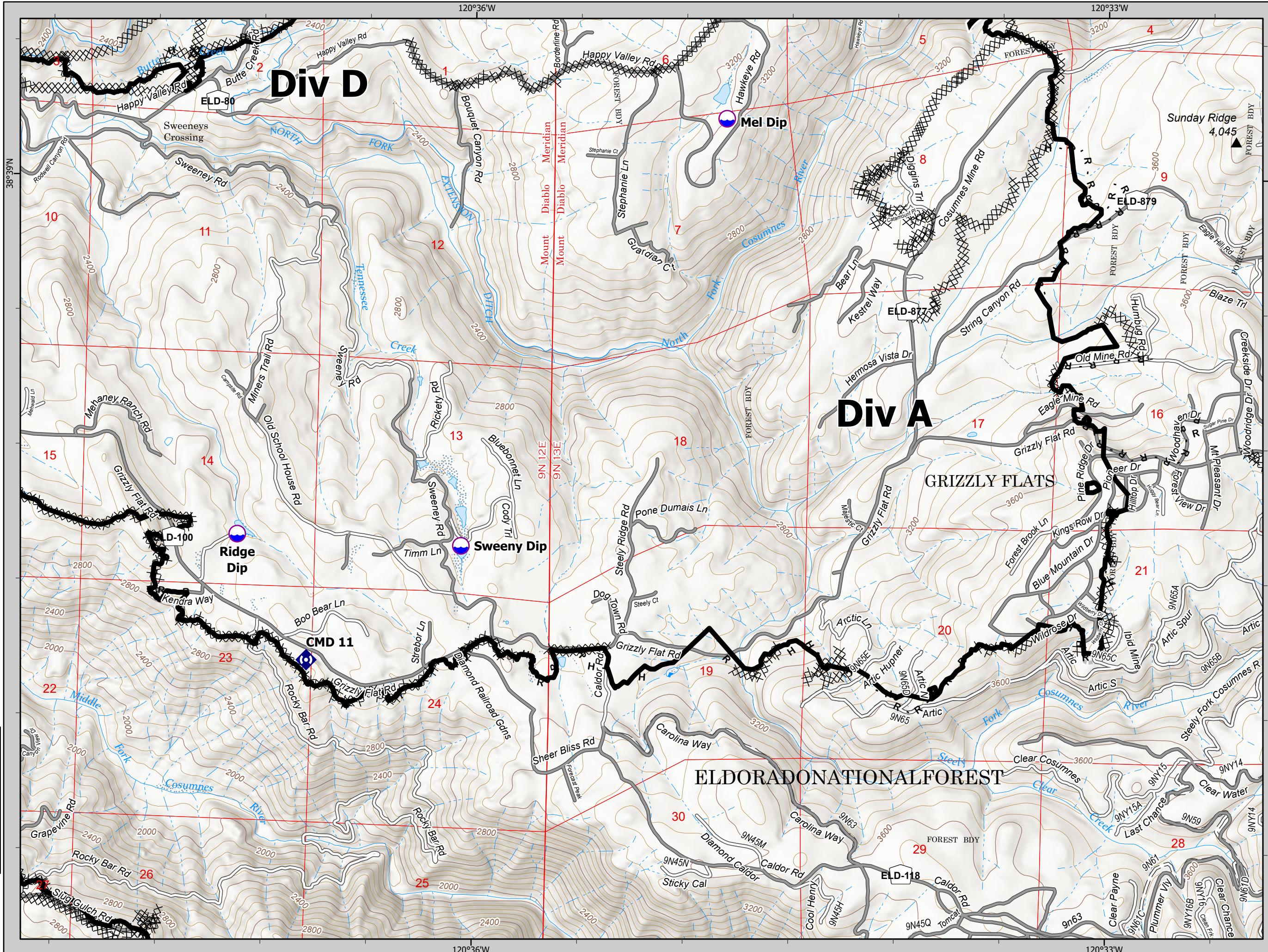
								A1
								B4
		C1	C2	C3	C4	C5		
	D1	D2	D3	D4	D5	D6	D7	
E1	E2	E3	E4	E5	E6	E7	E8	
F1	F2	F3	F4	F5	F6	F7		
	G1	G2	G3	G4				



IAP
Caldor
CA-ENF-24030
09/28/21



- Dip Site
- Division Break
- Drop Point
- Repeater
- Completed Dozer Line
- Completed Hand Line
- Completed Road as Line
- Contained Line



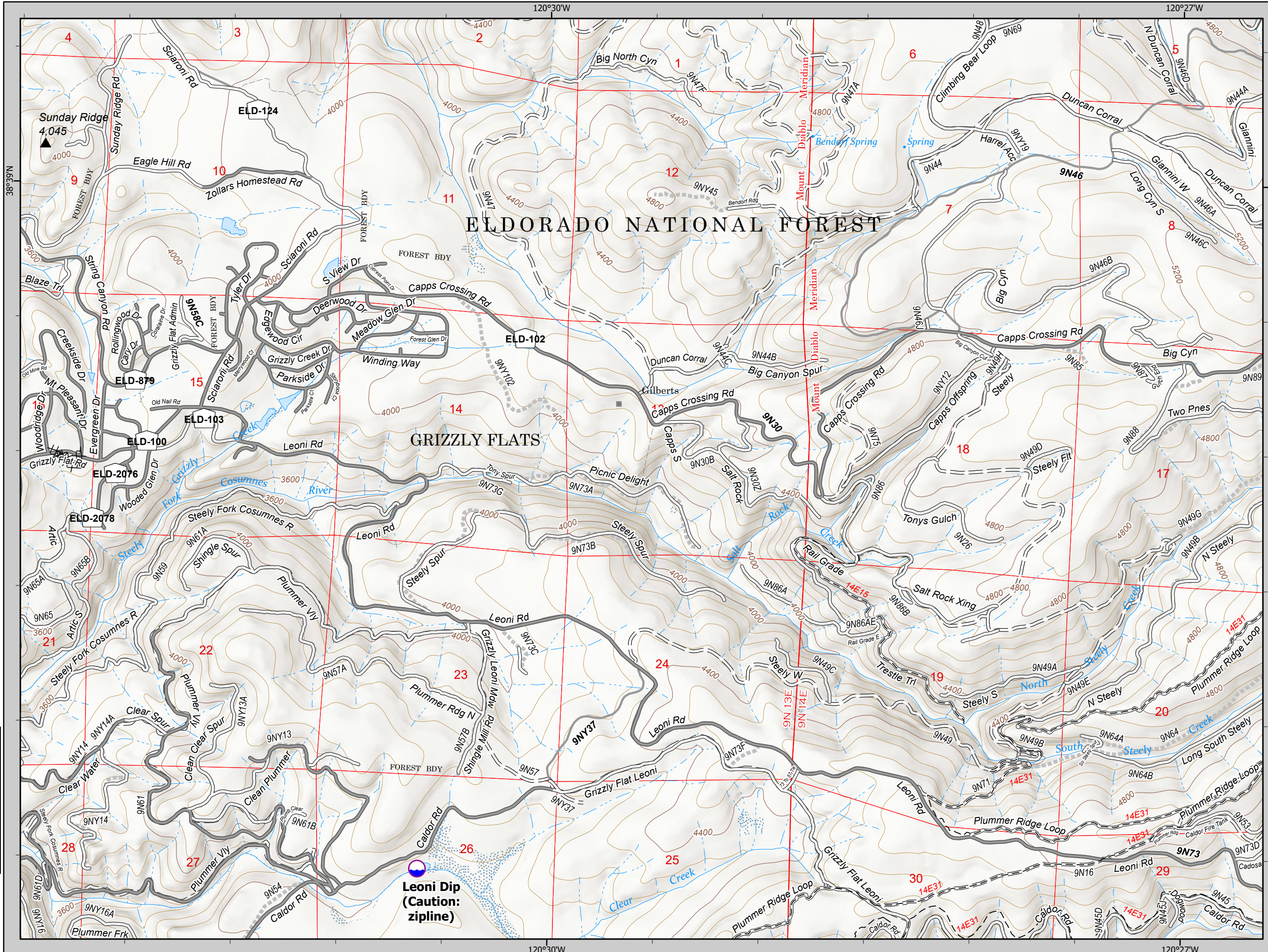
								A1
								B4
		C1	C2	C3	C4	C5		
	D1	D2	D3	D4	D5	D6	D7	
E1	E2	E3	E4	E5	E6	E7	E8	
F1	F2	F3	F4	F5	F6	F7		
	G1	G2	G3	G4				

F2

1:24,000 NAD83 UTM 11N
1,000 2,000 4,000 Feet



- Dip Site
- Completed Dozer Line
- Completed Road as Line



ELDORADO NATIONAL FOREST

GRIZZLY FLATS

Leoni Dip
(Caution:
zipline)

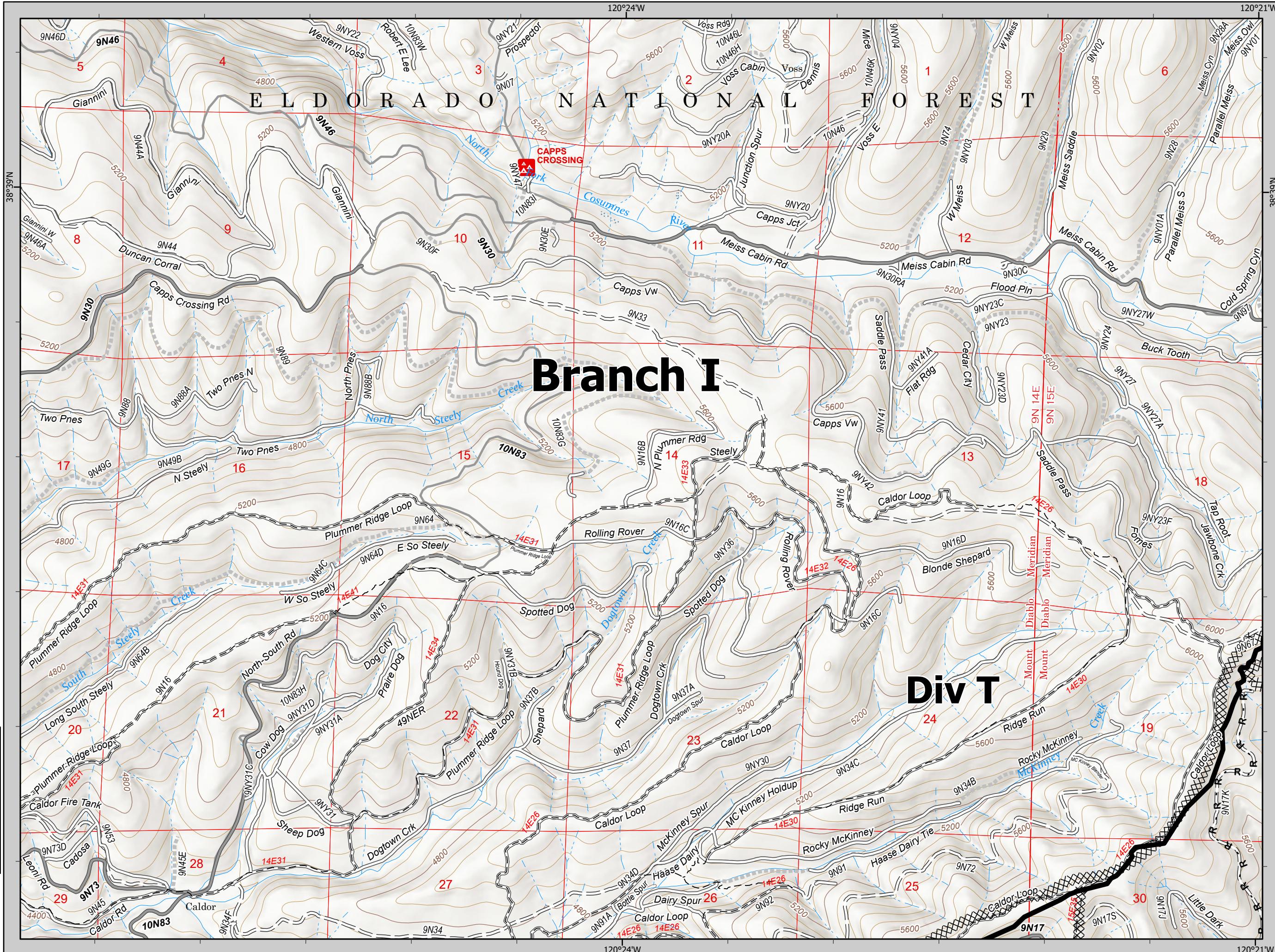
								A1
								B4
								B1
								B2
								B3
								C1
								C2
								C3
								C4
								C5
								D1
								D2
								D3
								D4
								D5
								D6
								D7
								E1
								E2
								E3
								E4
								E5
								E6
								E7
								E8
								F1
								F2
								F3
								F4
								F5
								F6
								F7
								G1
								G2
								G3
								G4

F3





- XX XX Completed Dozer Line
- R - Completed Road as Line
- Contained Line



								A1
			B1	B2	B3	B4		
	C1	C2	C3	C4	C5			
D1	D2	D3	D4	D5	D6	D7		
E1	E2	E3	E4	E5	E6	E7	E8	
F1	F2	F3	F4	F5	F6	F7		
G1	G2	G3	G4					

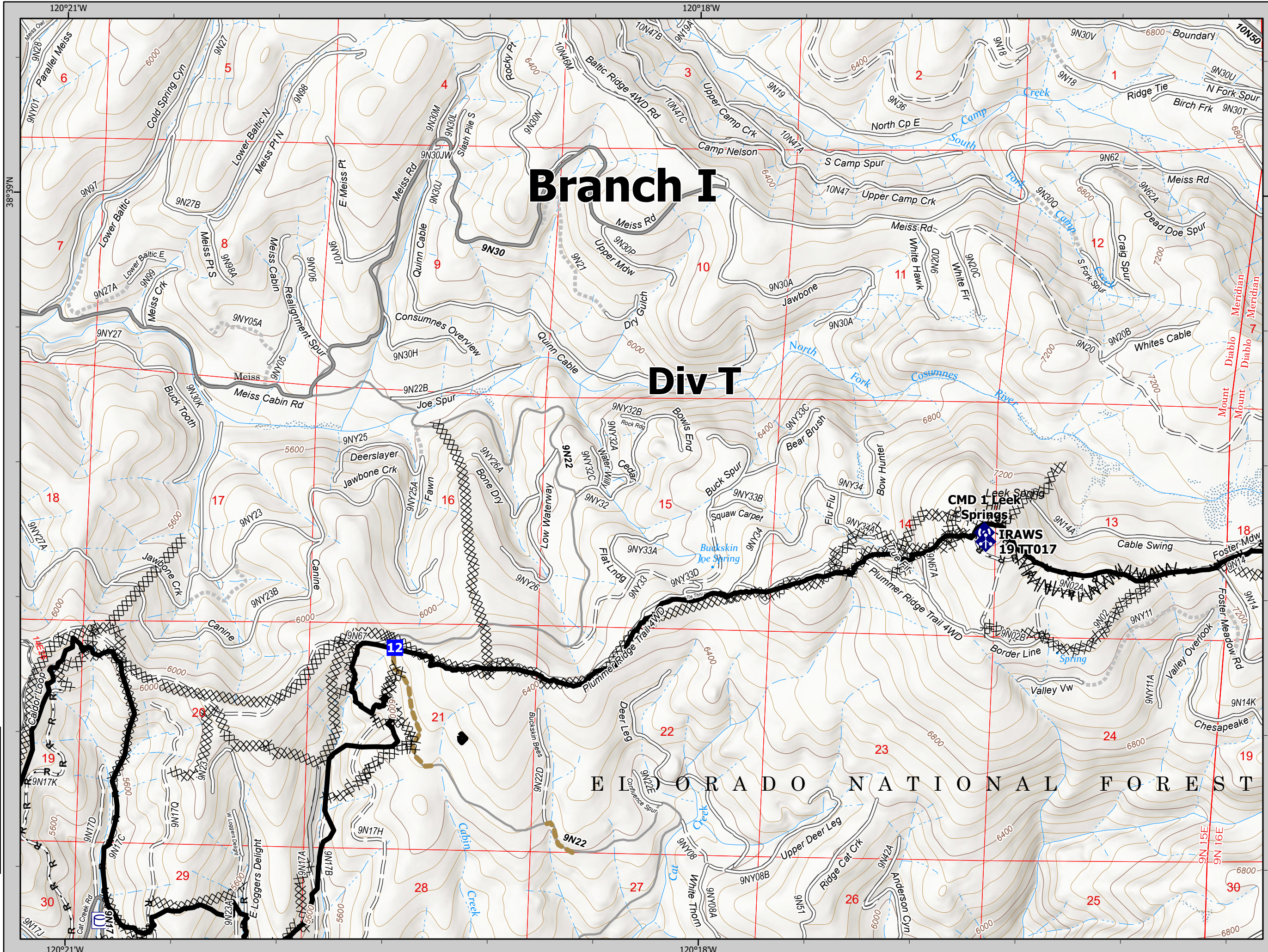
F4

1:24,000 NAD83 UTM 11N
 1,000 2,000 4,000
 Feet

09/28/21



- Water Tank
- Drop Point
- Mobile Weather Unit
- Repeater
- Completed Dozer Line
- Completed Fuel Break
- Completed Hand Line
- Completed Road as Line
- Access or Improved Road
- Road Repair
- Contained Line



Branch I

Div T

E L D O R A D O N A T I O N A L F O R E S T

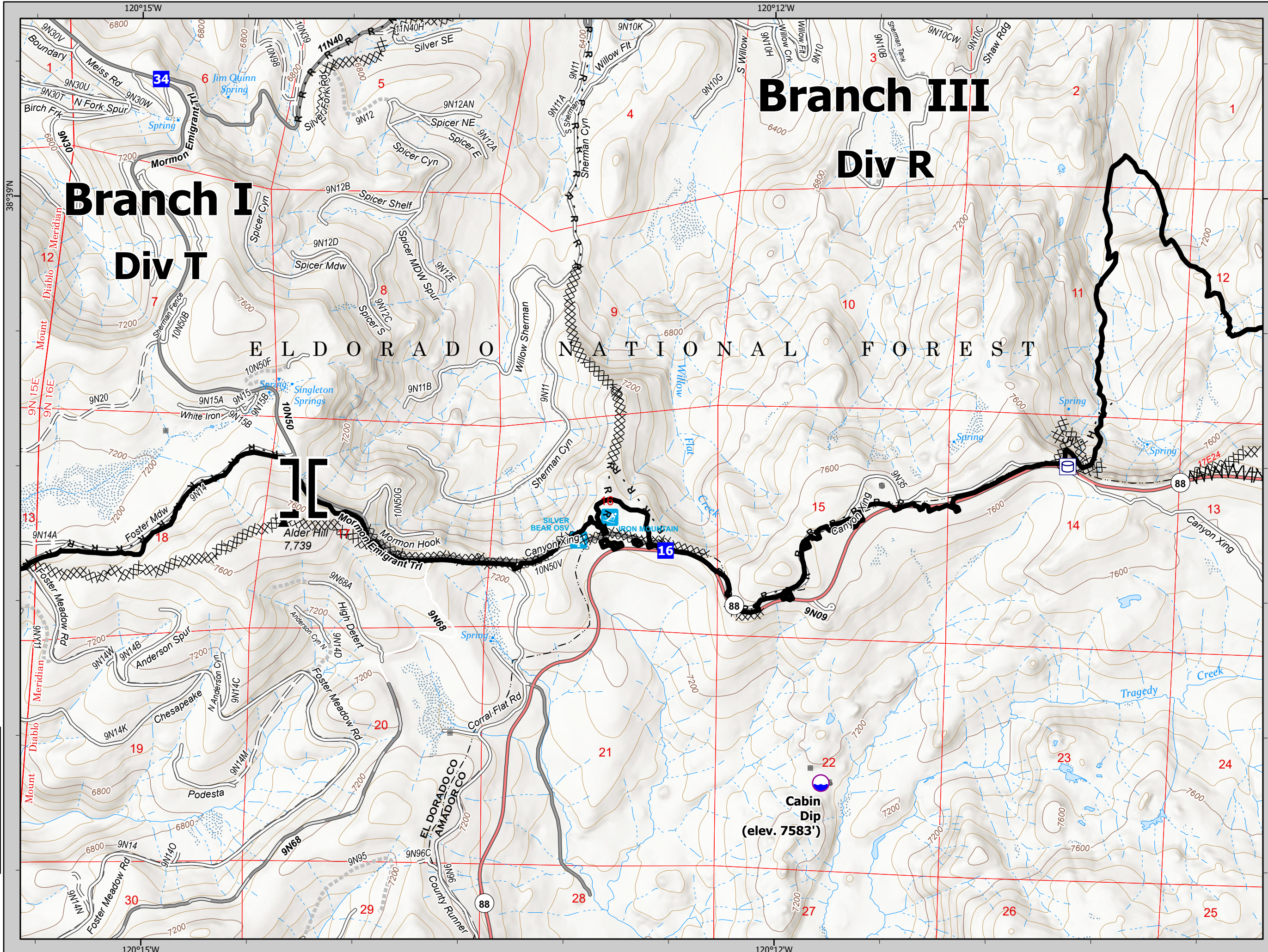
CMD 1 Leek Springs
TRAWS 19T017

								A1
								B4
								B3
								B2
								B1
								C5
								D7
								D6
								D5
								D4
								D3
								D2
								D1
								E8
								E7
								E6
								E5
								E4
								E3
								E2
								E1
								F7
								F6
								F5
								F4
								F3
								F2
								F1
								G4
								G3
								G2
								G1

F5



- Water Tank
- Dip Site
- Branch Break
- Drop Point
- Completed Dozer Line
- Completed Fuel Break
- Completed Hand Line
- Completed Road as Line
- Contained Line



Branch III Div R

Branch I Div T

E L D O R A D O N A T I O N A L F O R E S T

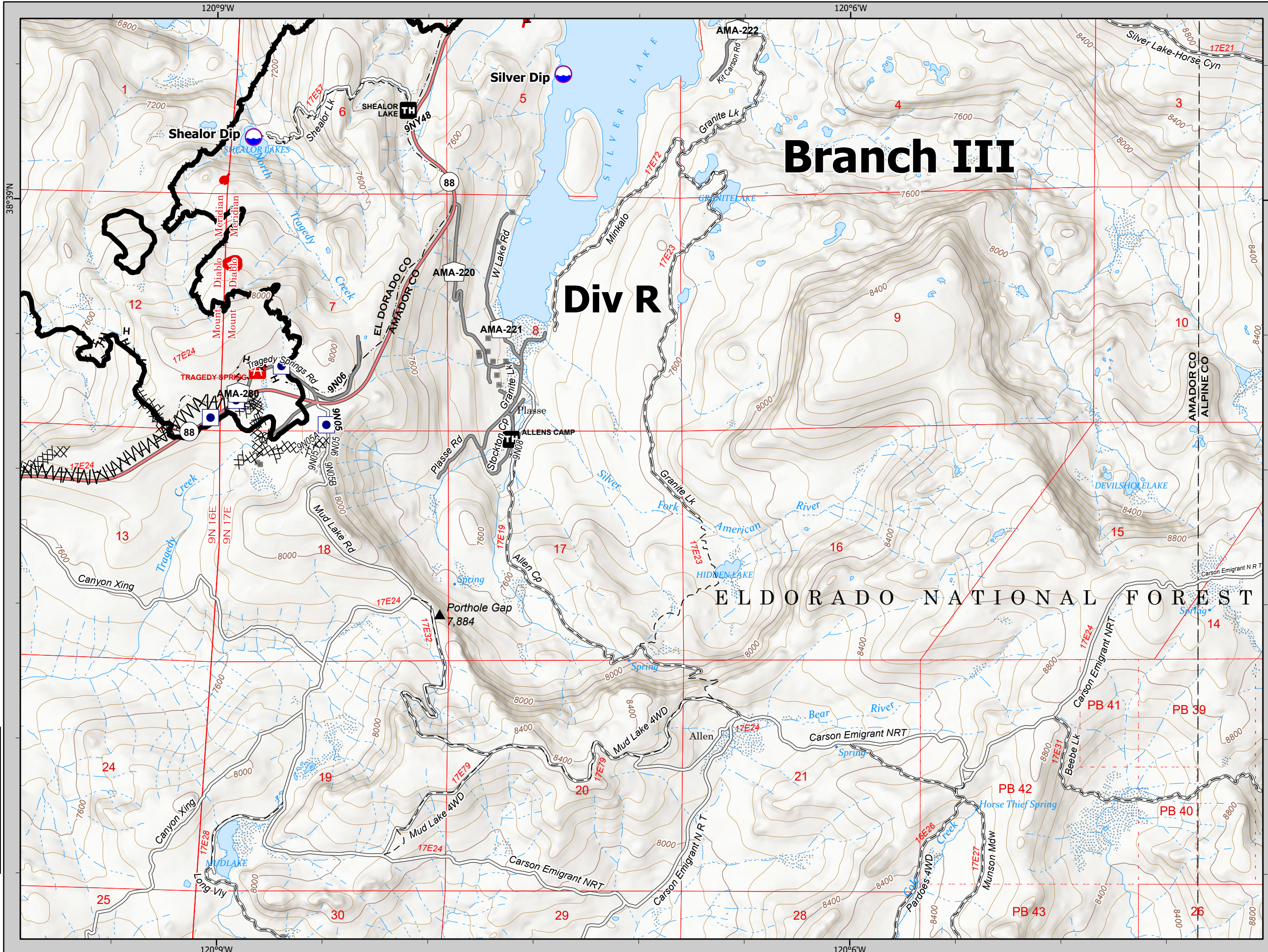
Cabin Dip
(elev. 7583')

EL DORADO CO
AMADOR CO

								A1
								B4
		C1	C2	C3	C4	C5		
	D1	D2	D3	D4	D5	D6	D7	
E1	E2	E3	E4	E5	E6	E7	E8	
F1	F2	F3	F4	F5	F6	F7		
	G1	G2	G3	G4				



- Other Property
- Dip Site
- XX XX Completed Dozer Line
- W Completed Fuel Break
- H Completed Hand Line
- R Completed Road as Line
- ┌ Fire Edge
- Contained Line



								A1
								B4
		C1	C2	C3	C4	C5		
	D1	D2	D3	D4	D5	D6	D7	
E1	E2	E3	E4	E5	E6	E7	E8	
F1	F2	F3	F4	F5	F6	F7		
	G1	G2	G3	G4				

F7

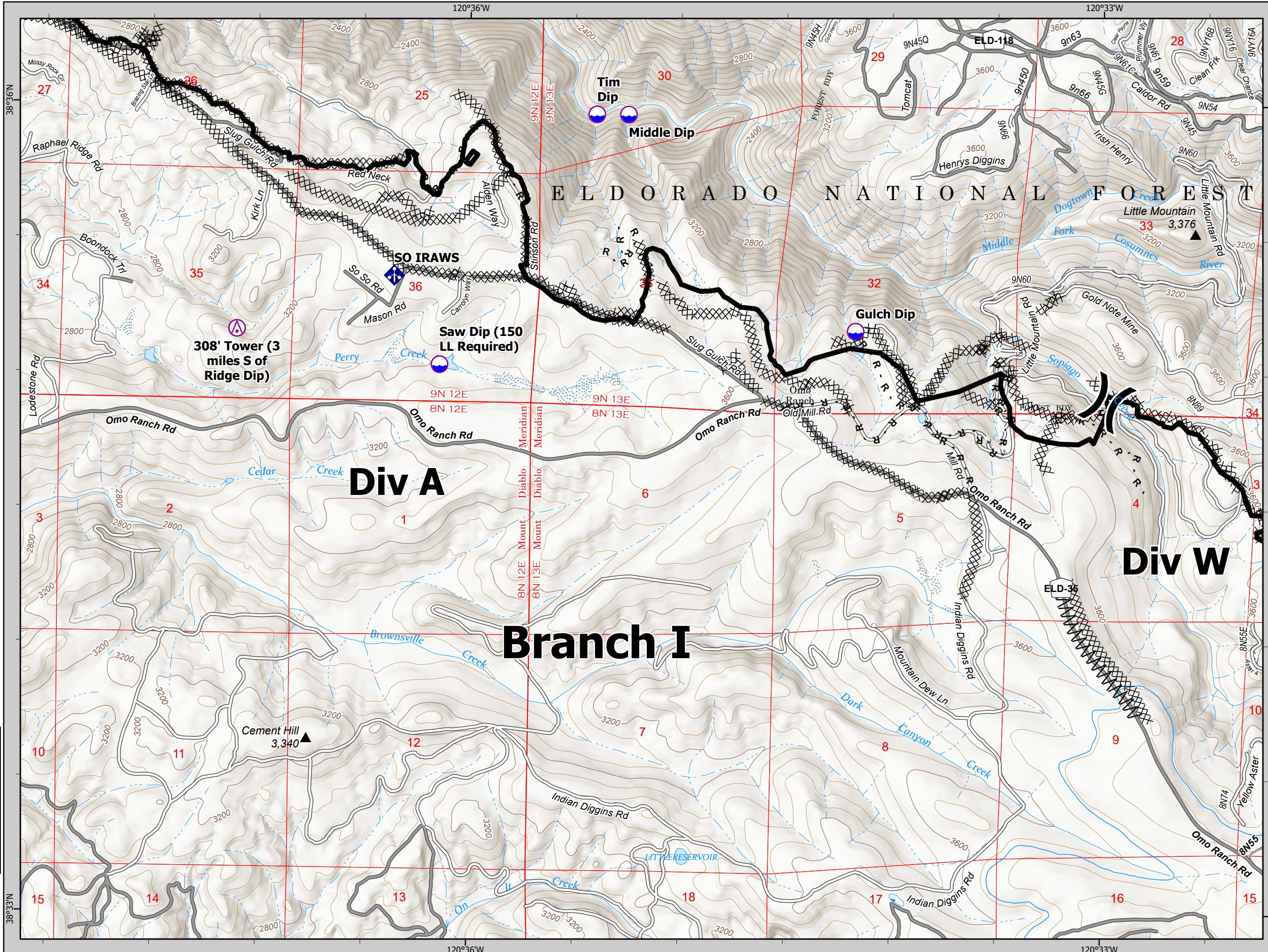
1:24,000 NAD83 UTM 11N
1,000 2,000 4,000 Feet

IAP
Caldor
CA-ENF-24030

09/28/21



- Aerial Hazard
- Dip Site
- Division Break
- Drop Point
- Mobile Weather Unit
- Completed Dozer Line
- Completed Fuel Break
- Completed Hand Line
- Completed Road as Line
- Contained Line



								A1
								B4
								B3
								B2
								B1
								C5
								D7
								D6
								D5
								D4
								D3
								D2
								D1
								E8
								E7
								E6
								E5
								E4
								E3
								E2
								E1
								F7
								F6
								F5
								F4
								F3
								F2
								F1
								G4
								G3
								G2
								G1

G1

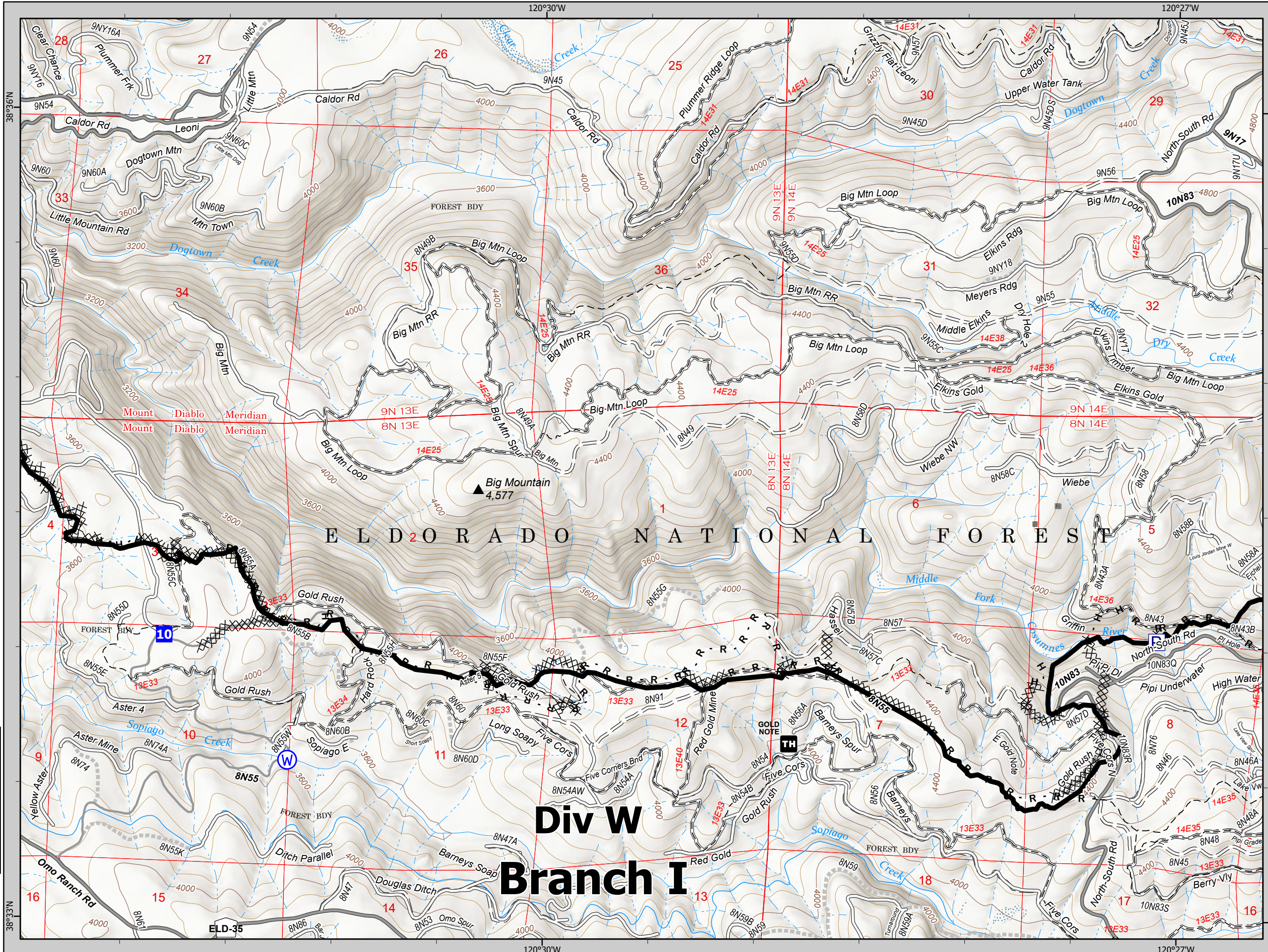
1:24,000 NAD83 UTM 11N
1,000 2,000 4,000 Feet

IAP
Caldor
CA-ENF-24030

09/28/21



- P Pump
- Drop Point
- W Water Source
- XX Completed Dozer Line
- ~ Completed Fuel Break
- H - Completed Hand Line
- R - Completed Road as Line
- Contained Line



ELDORADO NATIONAL FOREST

Div W
Branch I

								A1
								B4
		C1	C2	C3	C4	C5		
	D1	D2	D3	D4	D5	D6	D7	
E1	E2	E3	E4	E5	E6	E7	E8	
F1	F2	F3	F4	F5	F6	F7		
		G1	G2	G3	G4			

G2

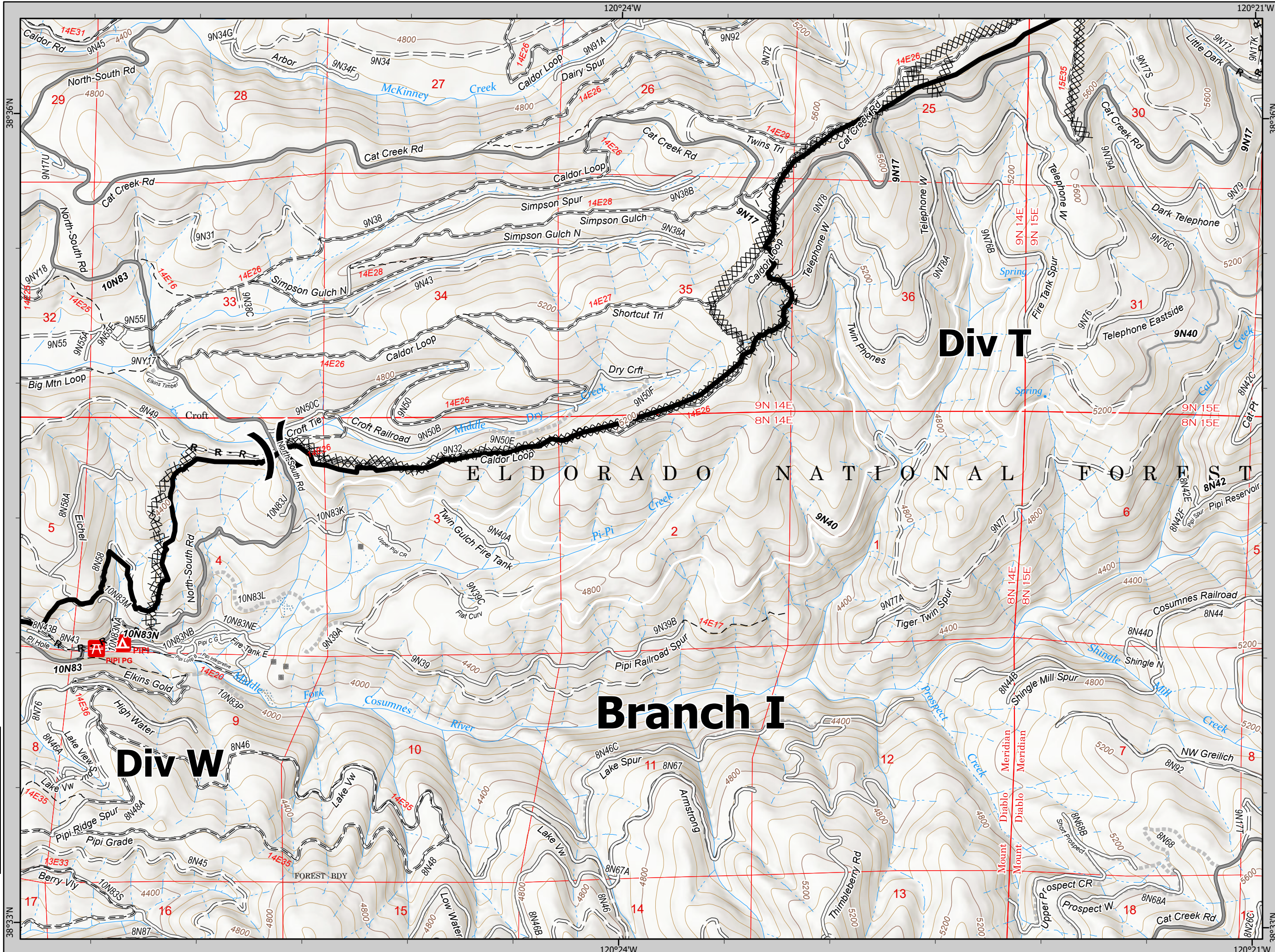


IAP
Caldor
CA-ENF-24030

09/28/21



- () Division Break
- XX XX Completed Dozer Line
- H - Completed Hand Line
- R - Completed Road as Line
- Contained Line



Div T

Branch I

Div W

ELDORADO NATIONAL FOREST

								A1
								B4
								B3
								B2
								B1
								C5
								D7
								D6
								D5
								D4
								D3
								D2
								D1
								E8
								E7
								E6
								E5
								E4
								E3
								E2
								E1
								F7
								F6
								F5
								F4
								F3
								F2
								F1
								G4
								G3
								G2
								G1

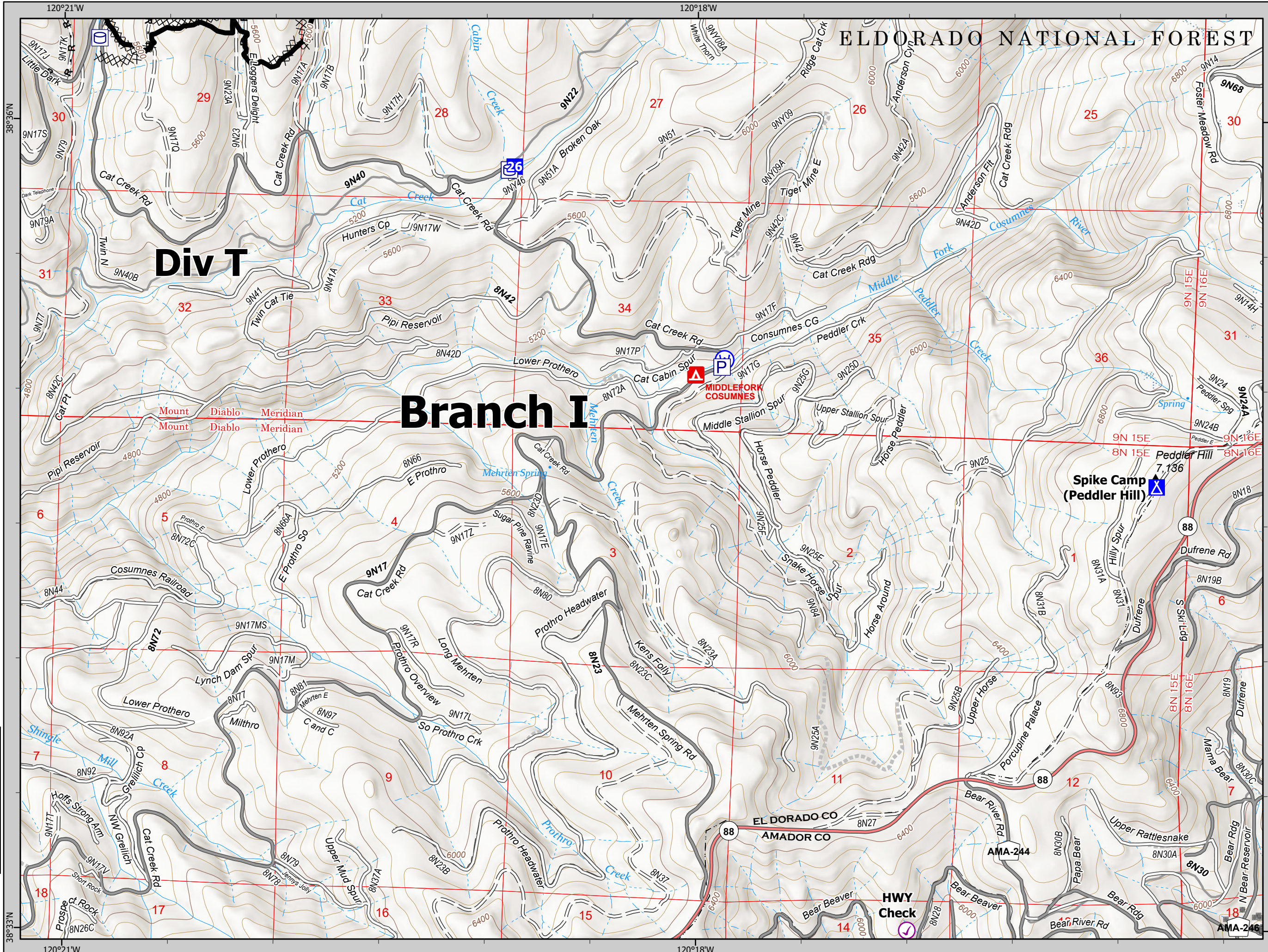
G3



IAP
Caldor
CA-ENF-24030
09/28/21



- Pump
- Water Tank
- Check Point
- Drop Point
- Camp
- Water Source
- Completed Dozer Line
- Completed Road as Line
- Contained Line



								A1
								B4
			B1	B2	B3			
		C1	C2	C3	C4	C5		
	D1	D2	D3	D4	D5	D6	D7	
E1	E2	E3	E4	E5	E6	E7	E8	
F1	F2	F3	F4	F5	F6	F7		
		G1	G2	G3	G4			

G4

1:24,000 NAD83 UTM 11N
1,000 2,000 4,000 Feet