





# IAP

## Caldor

CA-ENF-24030

October 4, 2021

- Other Property
- Value at Risk
- Fire Station
- Bridge
- Repeater
- Water Source
- H** - Completed Hand Line
- R** - Completed Road as Line
- H** - Planned Hand Line
- Fire Edge
- Contained Line

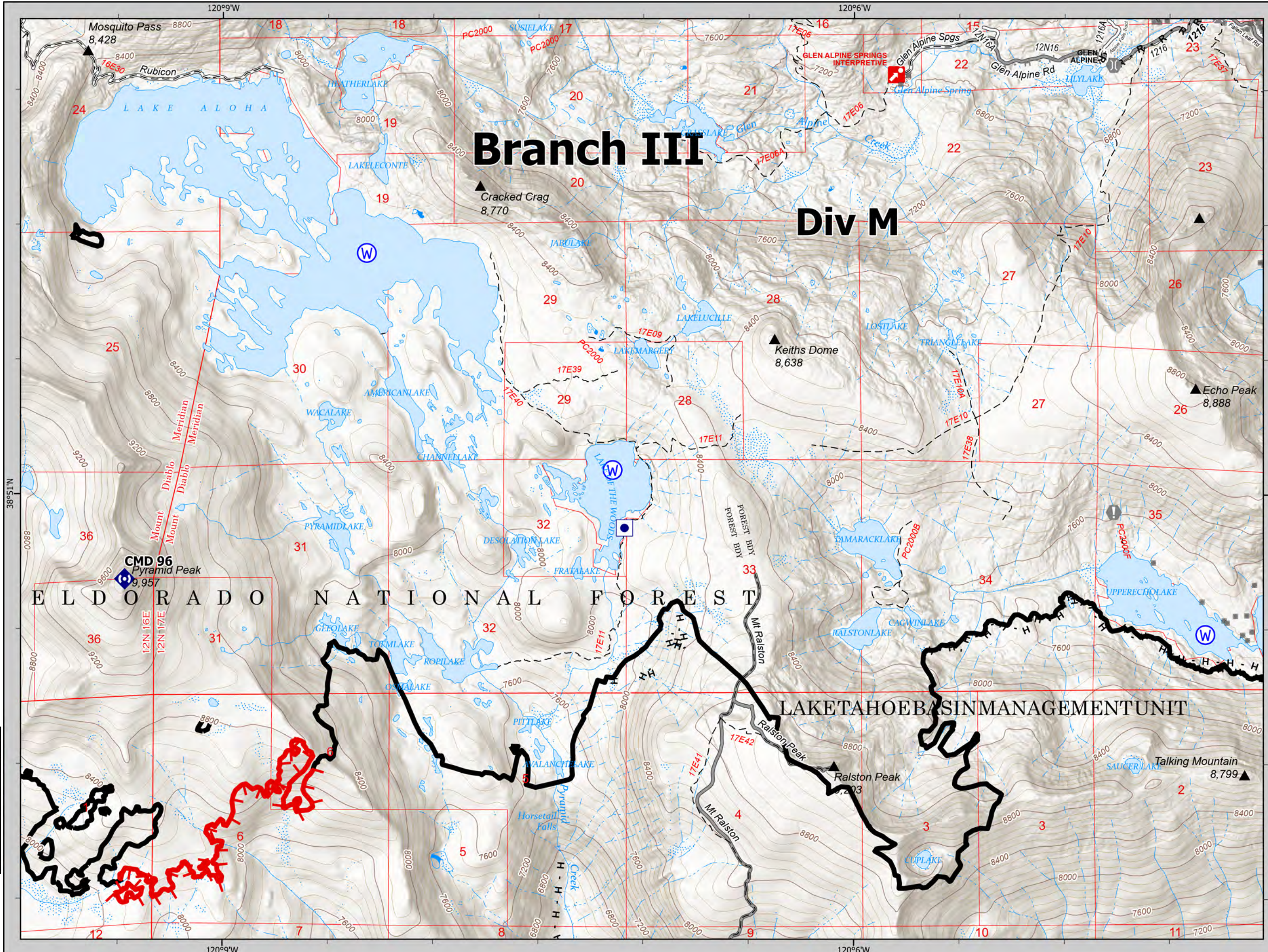


								A1
			B1	<b>B2</b>	B3			B4
	C1	C2	C3	C4	C5			
D1	D2	D3	D4	D5	D6	D7		
E1	E2	E3	E4	E5	E6	E7	E8	
F1	F2	F3	F4	F5	F6	F7		
G1	G2	G3	G4					



**B2**

0 1,000 2,000 4,000 Feet  
1:24,000 NAD83 UTM 11N



# IAP

## Caldor

CA-ENF-24030

October 4, 2021

- Other Property
- Pump
- Helispot
- Sling Site
- Division Break
- Drop Point
- Other
- Gate
- Fire Station
- Bridge
- Mobile Weather Unit
- Hazard
- Water Source
- Completed Dozer Line
- Completed Fuel Break
- Completed Hand Line
- Completed Mixed Construction Line
- Completed Road as Line
- Access or Improved Road
- Repair Line
- Road Repair
- Route
- Contained Line

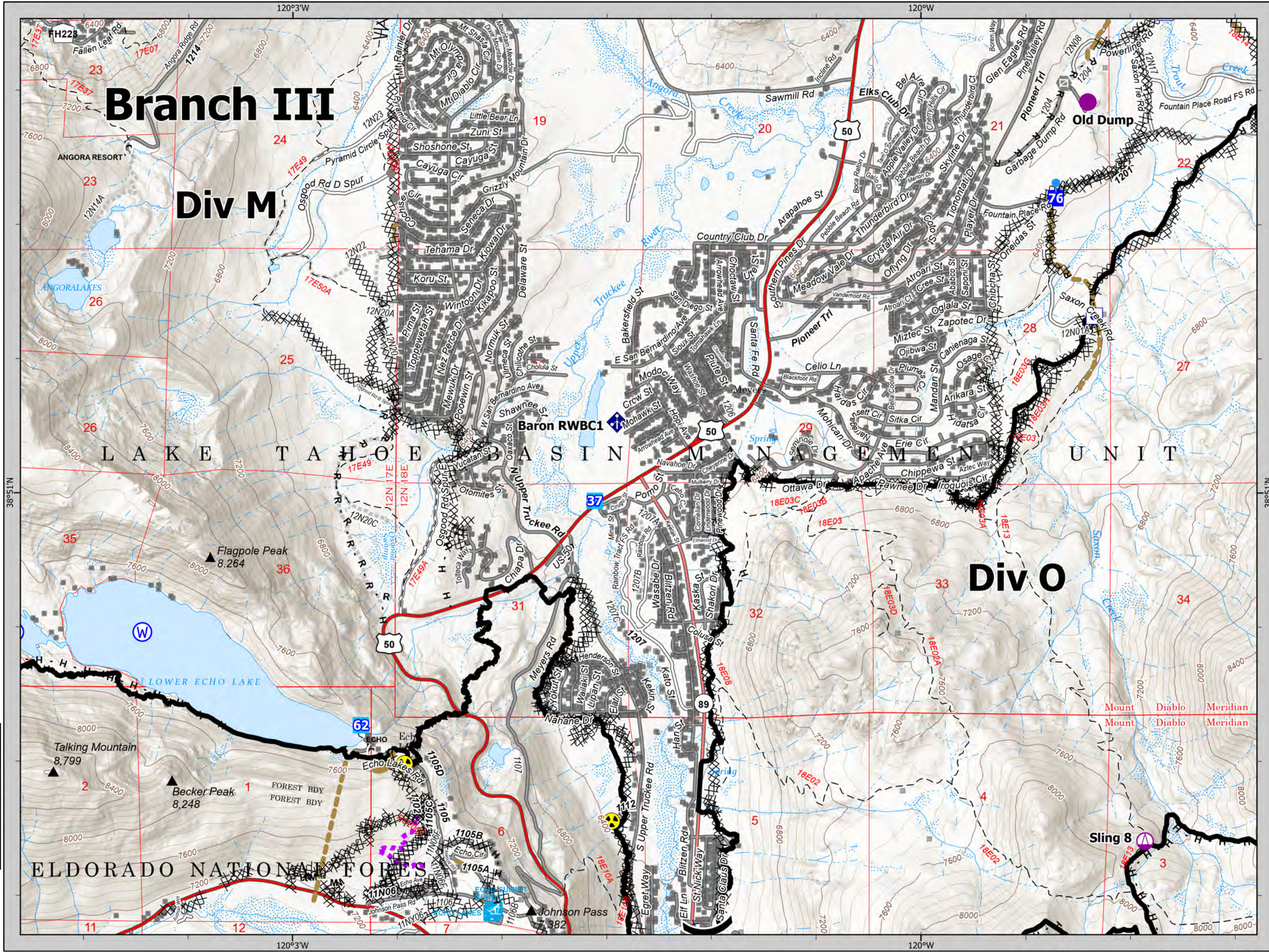


								A1
			B1	B2	B3	B4		
	C1	C2	C3	C4	C5			
D1	D2	D3	D4	D5	D6	D7		
E1	E2	E3	E4	E5	E6	E7	E8	
F1	F2	F3	F4	F5	F6	F7		
G1	G2	G3	G4					



### B3

0 1,000 2,000 4,000 Feet  
1:24,000 NAD83 UTM 11N















# IAP

## Caldor

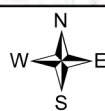
CA-ENF-24030

October 4, 2021

-  Dip Site
-  Helispot
-  Sling Site
-  Unimproved Landing Area
-  Drop Point
-  Bridge
-  Completed Dozer Line
-  Completed Hand Line
-  Completed Road as Line
-  Repair Line
-  Road Repair
-  Contained Line



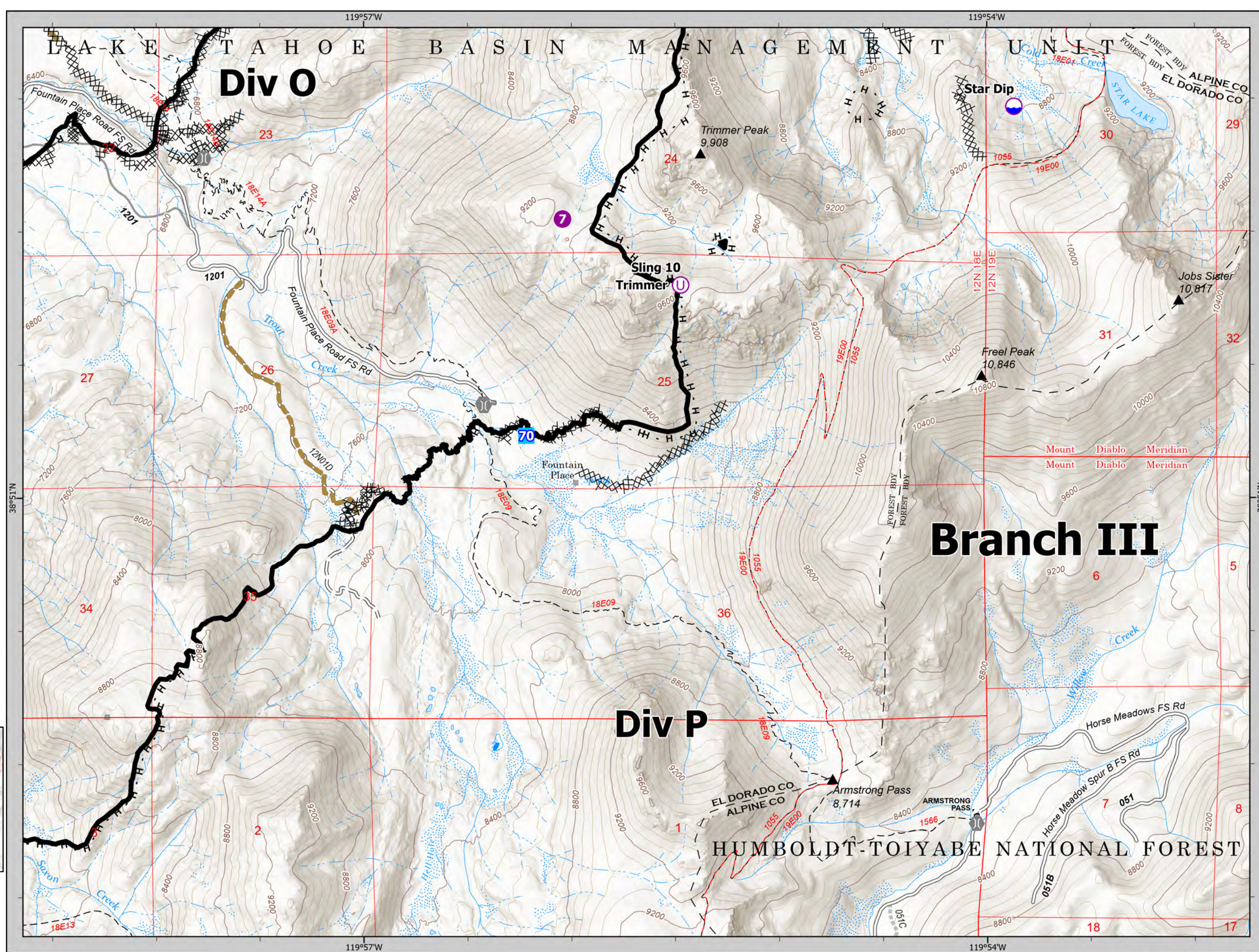
								A1
								B1 B2 B3 B4
			C1	C2	C3	C4	C5	
	D1	D2	D3	D4	D5	D6	D7	
E1	E2	E3	E4	E5	E6	E7	E8	
F1	F2	F3	F4	F5	F6	F7		
	G1	G2	G3	G4				



**B4**

0 1,000 2,000 4,000 Feet

1:24,000 NAD83 UTM 11N










# IAP

## Caldor

CA-ENF-24030

October 4, 2021

-  Dip Site
-  Completed Dozer Line
-  Completed Fuel Break
-  Completed Hand Line
-  Completed Road as Line
-  Road Repair
-  Contained Line

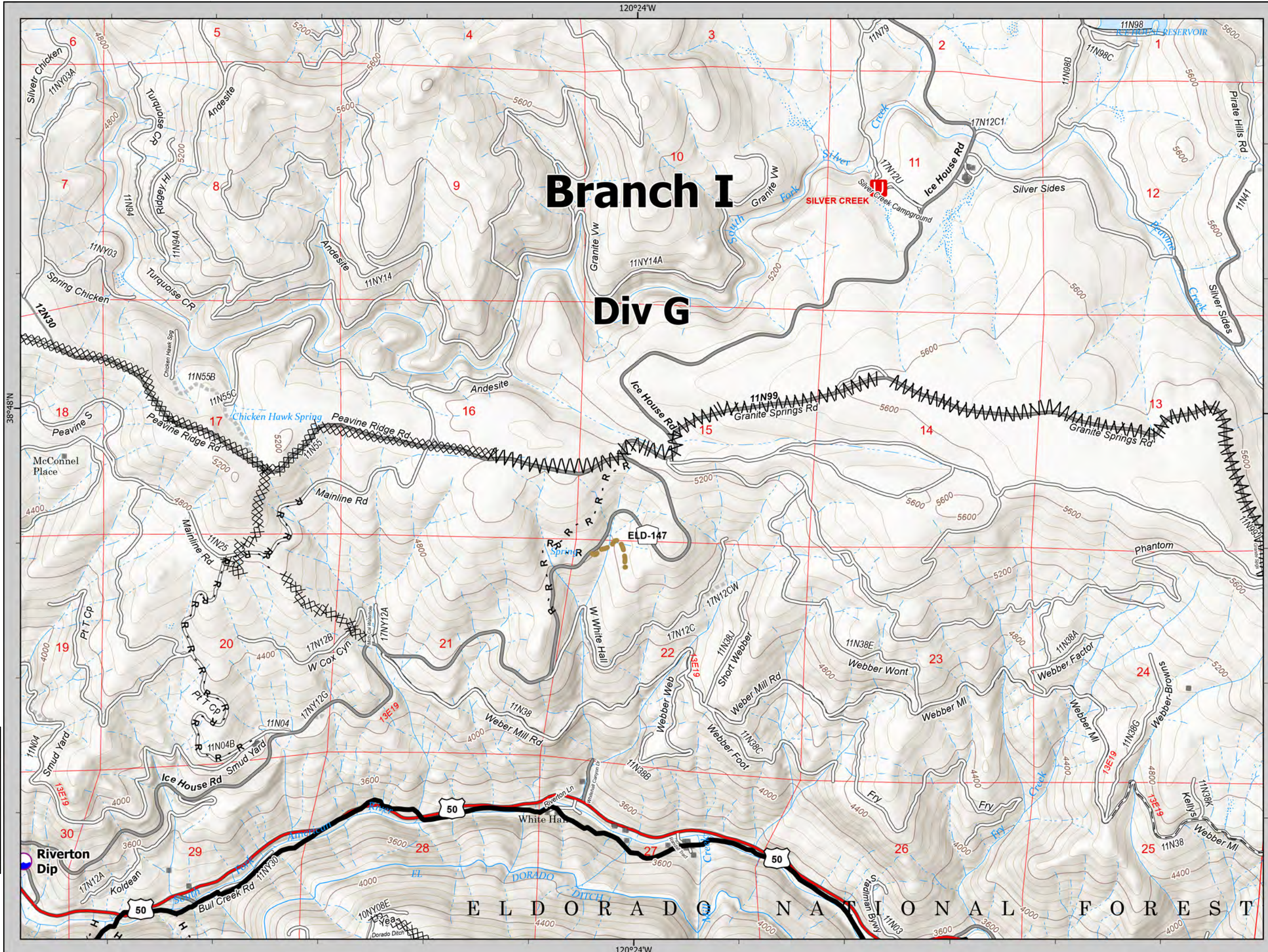


								A1
				B1	B2	B3	B4	
		C1	C2	C3	C4	C5		
D1	D2	D3	D4	D5	D6	D7		
E1	E2	E3	E4	E5	E6	E7	E8	
F1	F2	F3	F4	F5	F6	F7		
G1	G2	G3	G4					



C1

0 1,000 2,000 4,000 Feet  
1:24,000 NAD83 UTM 11N



# IAP

## Caldor

CA-ENF-24030

October 4, 2021

-  Dip Site
-  Helispot
-  Branch Break
-  Gate
-  Mobile Weather Unit
-  Internet Access
-  Repeater
-  Water Source
-  Completed Dozer Line
-  Completed Fuel Break
-  Completed Hand Line
-  Completed Road as Line
-  Access or Improved Road
-  Contained Line

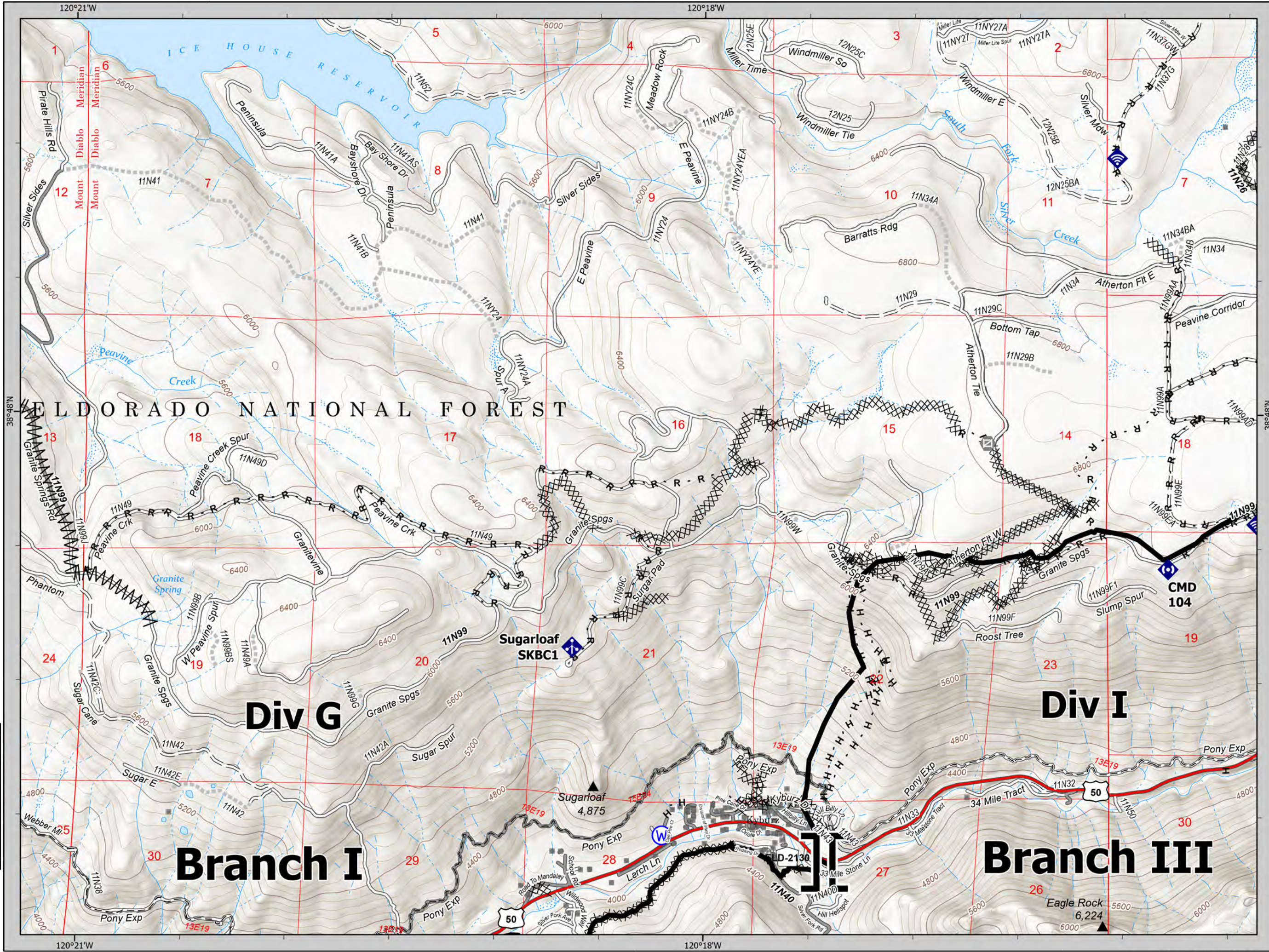


								A1
								B4
			C1	<b>C2</b>	C3	C4	C5	
	D1	D2	D3	D4	D5	D6	D7	
E1	E2	E3	E4	E5	E6	E7	E8	
F1	F2	F3	F4	F5	F6	F7		
	G1	G2	G3	G4				



C2

0 1,000 2,000 4,000 Feet  
1:24,000 NAD83 UTM 11N









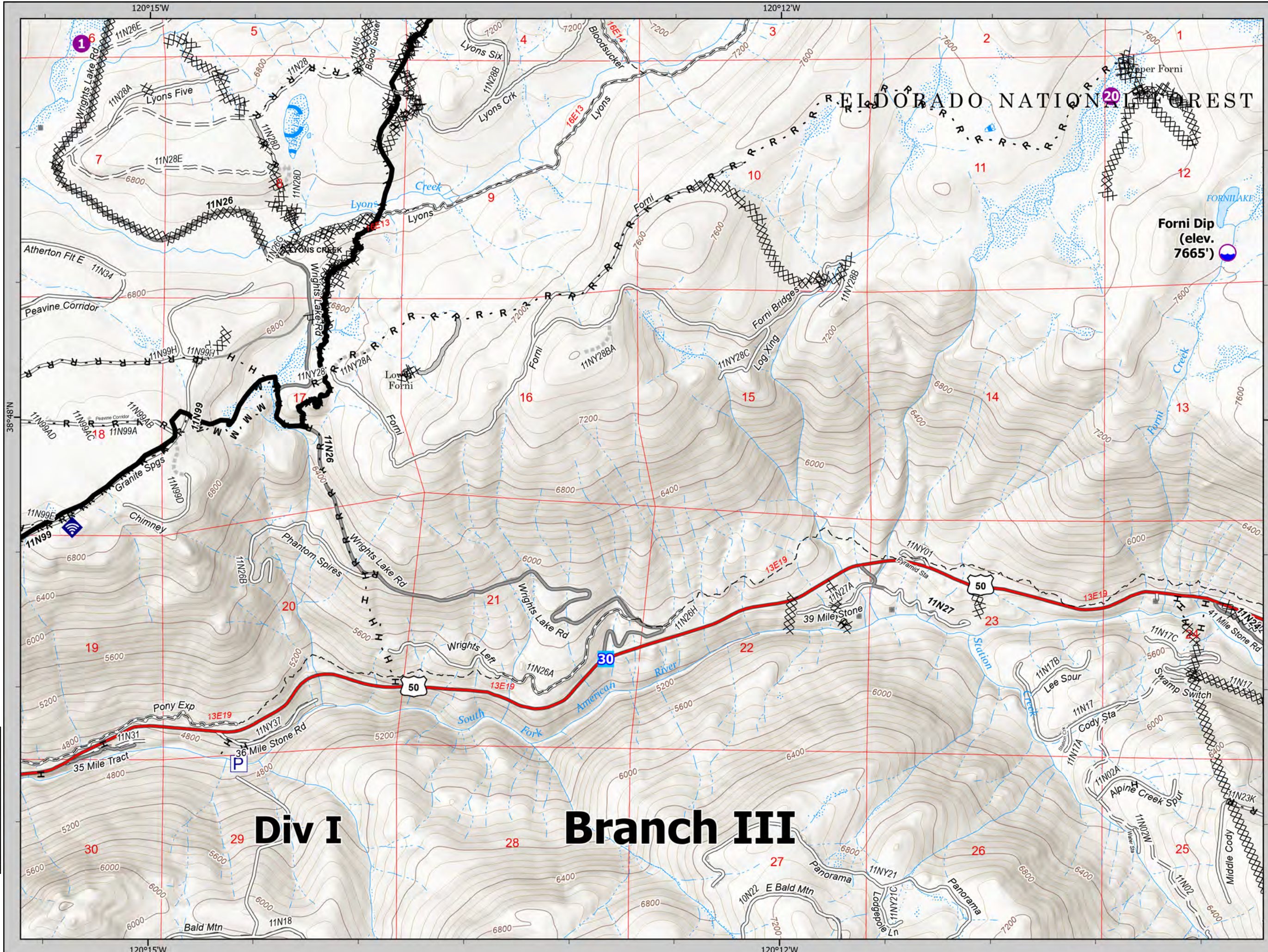
# IAP

## Caldor

CA-ENF-24030

October 4, 2021

-  Pump
-  Dip Site
-  Helispot
-  Drop Point
-  Internet Access
-  Completed Dozer Line
-  Completed Hand Line
-  Completed Mixed Construction Line
-  Completed Road as Line
-  Access or Improved Road
-  Contained Line



### Div I

### Branch III

								A1
			B1	B2	B3	B4		
	C1	C2	C3	C4	C5			
D1	D2	D3	D4	D5	D6	D7		
E1	E2	E3	E4	E5	E6	E7	E8	
F1	F2	F3	F4	F5	F6	F7		
G1	G2	G3	G4					



## C3

0 1,000 2,000 4,000 Feet  
1:24,000 NAD83 UTM 11N



# IAP

## Caldor

CA-ENF-24030

October 4, 2021

- Pump
- Water Tank
- Dip Site
- Helispot
- Sling Site
- Drop Point
- Camp
- Staging Area
- Other
- Bridge
- Mobile Weather Unit
- Repeater
- Water Source
- Completed Dozer Line
- Completed Hand Line
- Completed Mixed Construction Line
- Completed Road as Line
- Access or Improved Road
- Repair Line
- Road Repair
- Fire Edge
- Contained Line



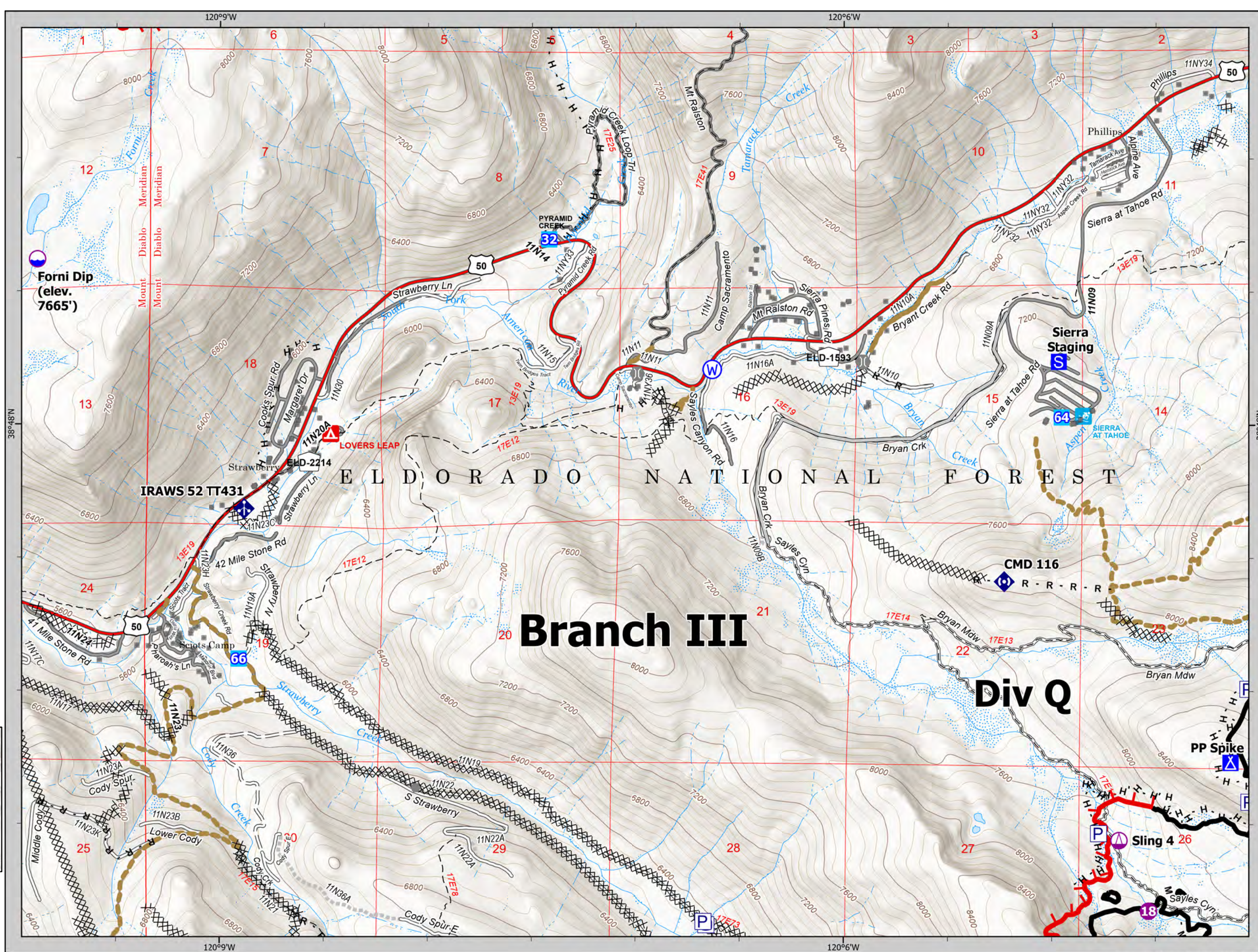
								A1
			B1	B2	B3			B4
		C1	C2	C3	C4	C5		
D1	D2	D3	D4	D5	D6	D7		
E1	E2	E3	E4	E5	E6	E7	E8	
F1	F2	F3	F4	F5	F6	F7		
			G1	G2	G3	G4		



C4

0 1,000 2,000 4,000 Feet

1:24,000 NAD83 UTM 11N



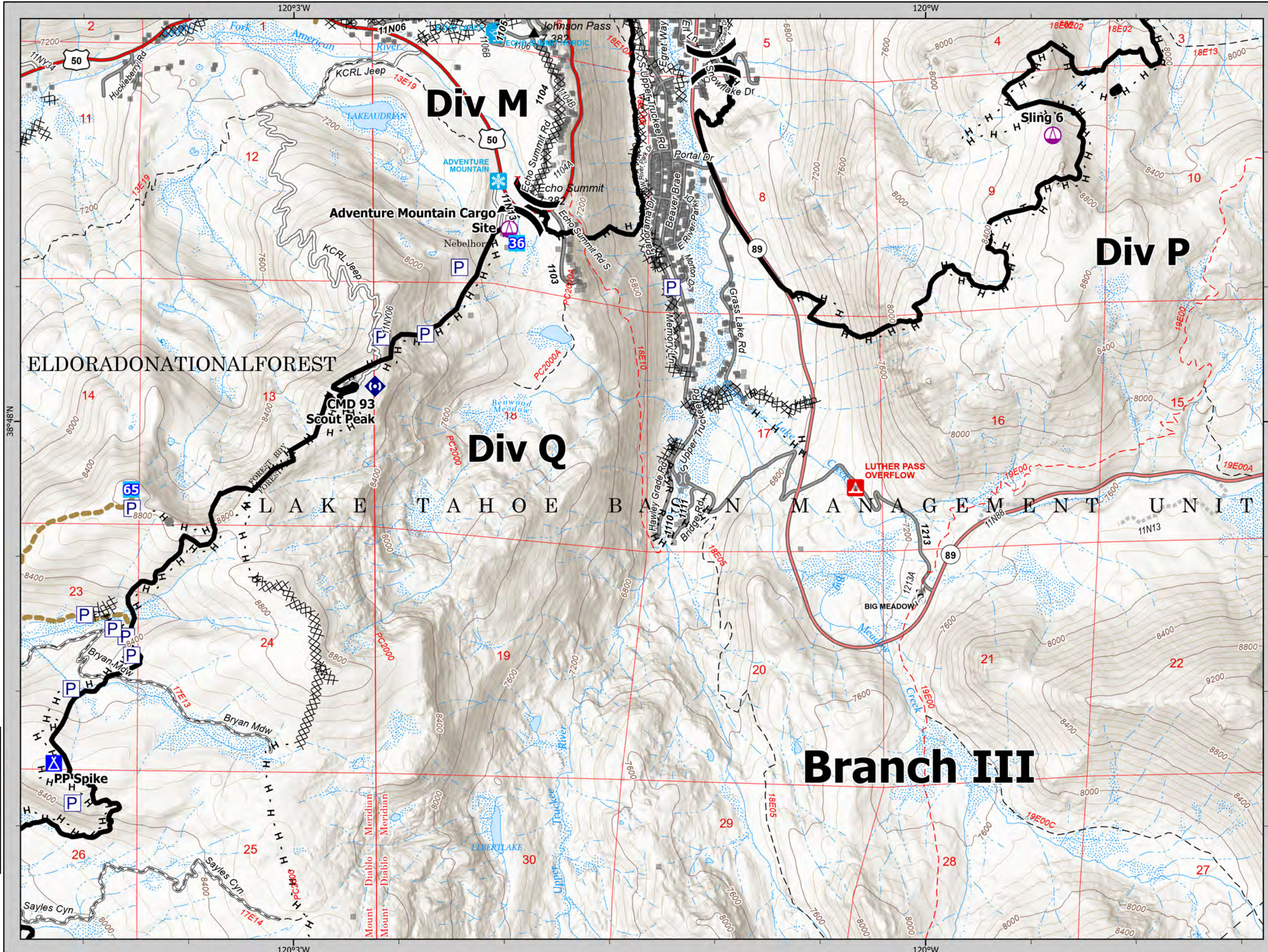
# IAP

## Caldor

CA-ENF-24030

October 4, 2021


-  Pump
-  Sling Site
-  Division Break
-  Drop Point
-  Camp
-  Other
-  Bridge
-  Repeater
-  Completed Dozer Line
-  Completed Hand Line
-  Completed Mixed Construction Line
-  Completed Road as Line
-  Road Repair
-  Contained Line



								A1
			B1	B2	B3	B4		
	C1	C2	C3	C4	C5			
D1	D2	D3	D4	D5	D6	D7		
E1	E2	E3	E4	E5	E6	E7	E8	
F1	F2	F3	F4	F5	F6	F7		
	G1	G2	G3	G4				



C5



# IAP

## Caldor

CA-ENF-24030

October 4, 2021

- Dip Site
- Mobile Weather Unit
- Water Source
- Completed Dozer Line
- Completed Hand Line
- Completed Road as Line
- Contained Line



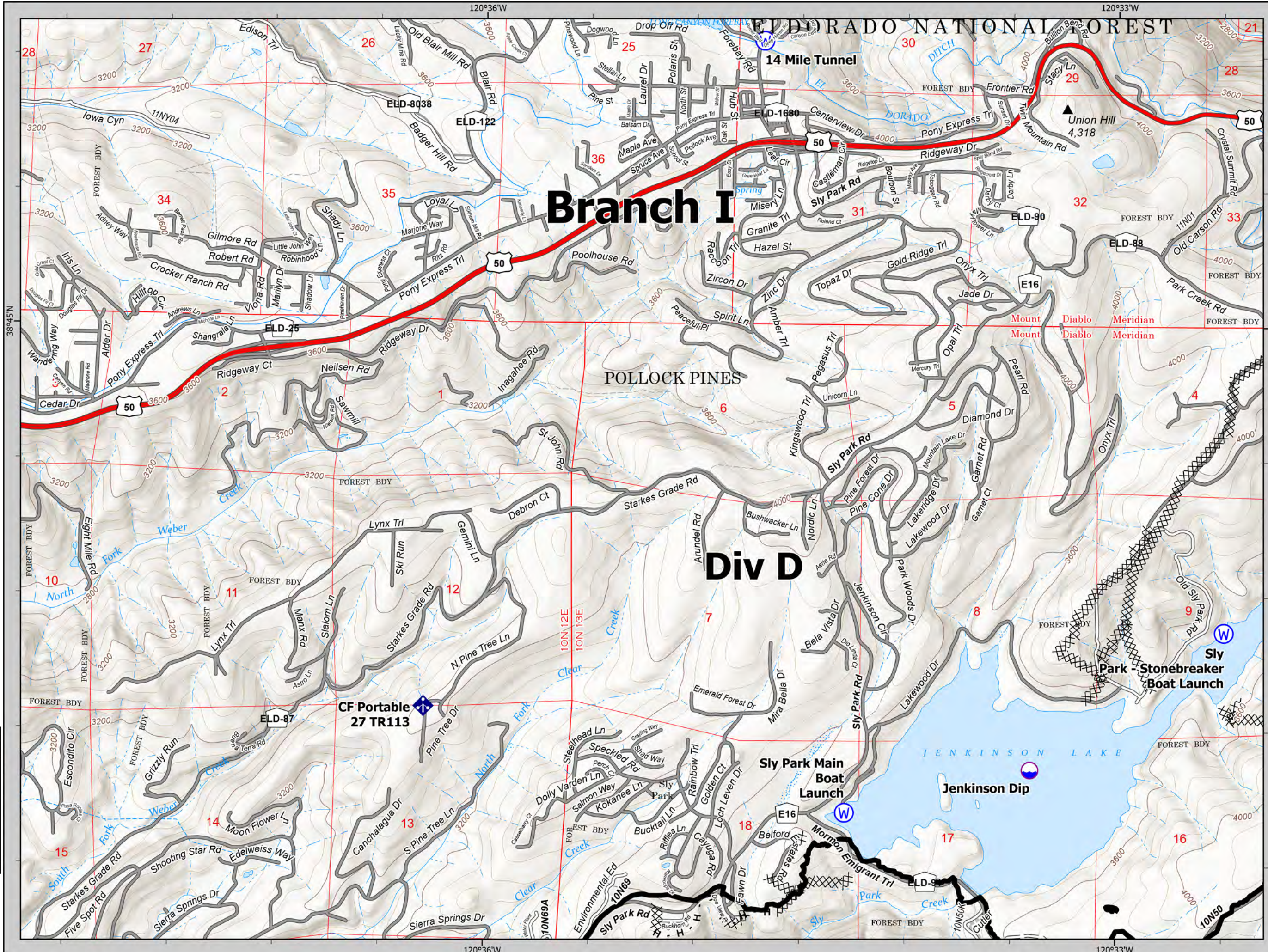
								A1
				B1	B2	B3	B4	
		C1	C2	C3	C4	C5		
D1	D2	D3	D4	D5	D6	D7		
E1	E2	E3	E4	E5	E6	E7	E8	
F1	F2	F3	F4	F5	F6	F7		
G1	G2	G3	G4					



### D1

0 1,000 2,000 4,000 Feet

1:24,000 NAD83 UTM 11N





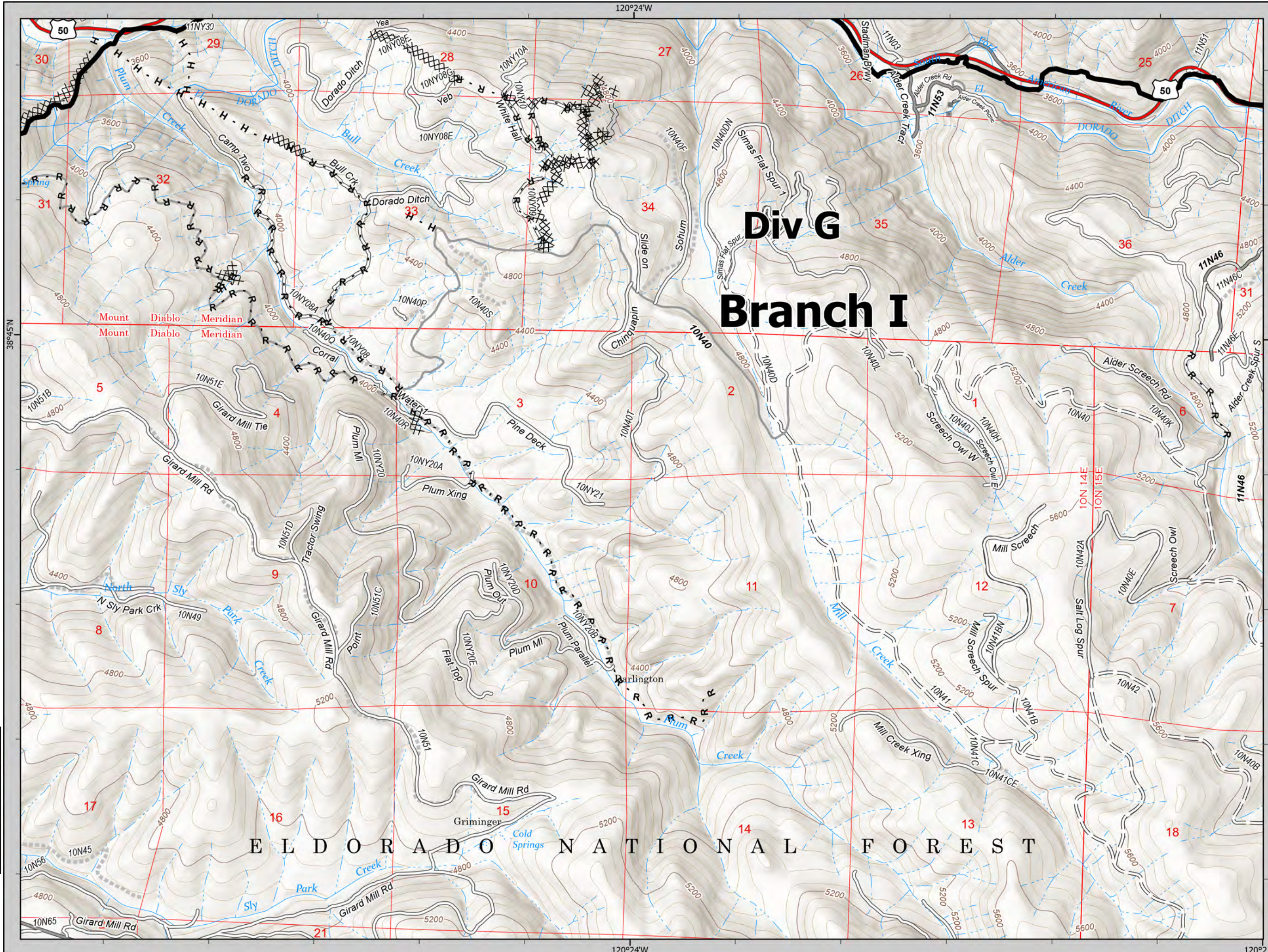
# IAP

## Caldor

CA-ENF-24030

October 4, 2021

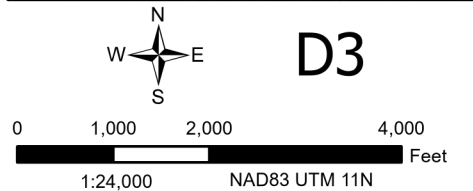
- XX Completed Dozer Line
- H Completed Hand Line
- R Completed Road as Line
- Access or Improved Road
- ▬ Contained Line



# Div G Branch I



							A1
			B1	B2	B3	B4	
		C1	C2	C3	C4	C5	
D1	D2	D3	D4	D5	D6	D7	
E1	E2	E3	E4	E5	E6	E7	E8
F1	F2	F3	F4	F5	F6	F7	
G1	G2	G3	G4				



### D3

# IAP

## Caldor

CA-ENF-24030

October 4, 2021

- XX XX Completed Dozer Line
- R - Completed Road as Line
- Contained Line

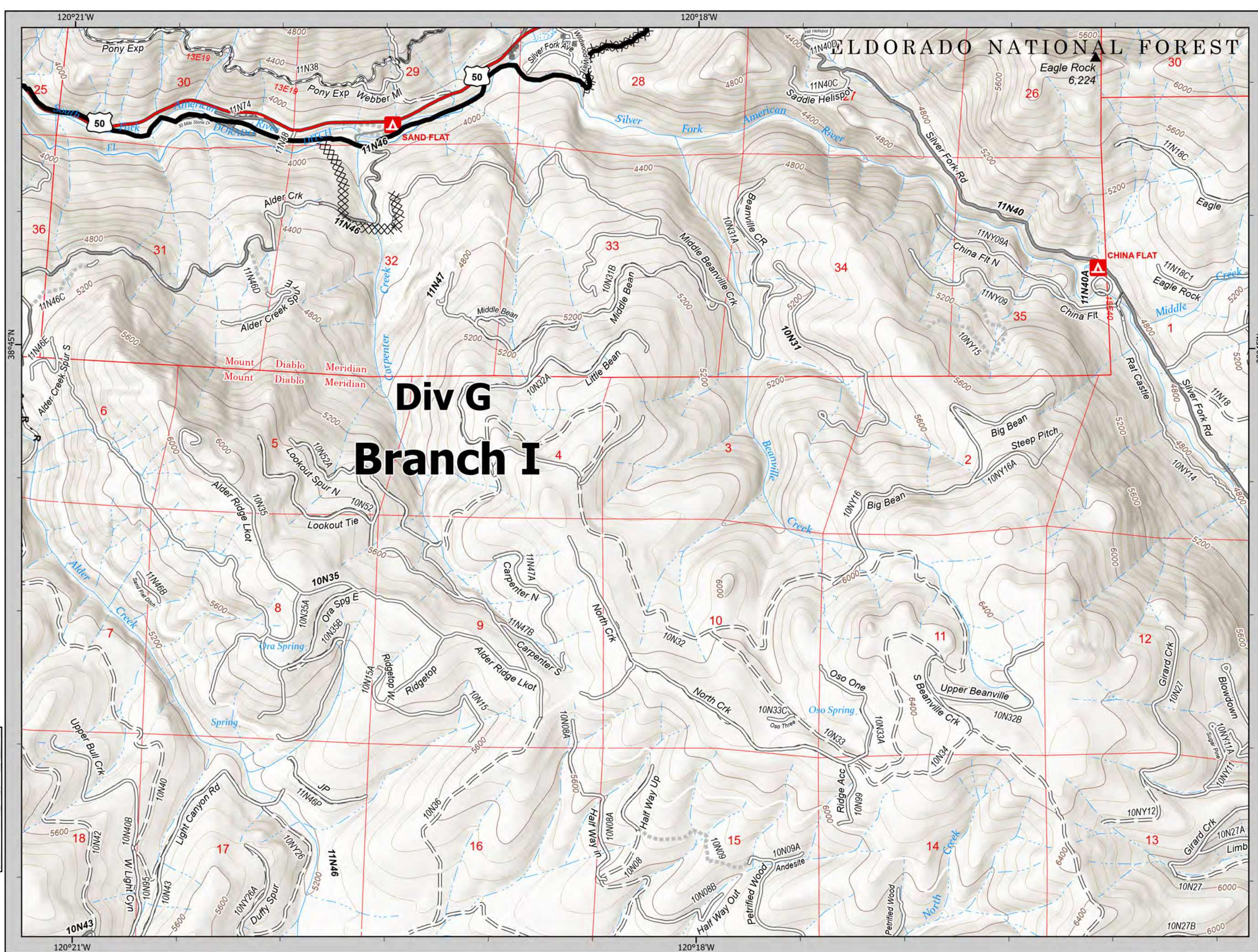


								A1
			B1	B2	B3	B4		
	C1	C2	C3	C4	C5			
D1	D2	D3	D4	D5	D6	D7		
E1	E2	E3	E4	E5	E6	E7	E8	
F1	F2	F3	F4	F5	F6	F7		
G1	G2	G3	G4					



### D4

0 1,000 2,000 4,000 Feet  
1:24,000 NAD83 UTM 11N



# IAP

## Caldor

CA-ENF-24030

October 4, 2021

-  Mobile Weather Unit
-  Completed Dozer Line
-  Completed Hand Line
-  Completed Road as Line
-  Road Repair

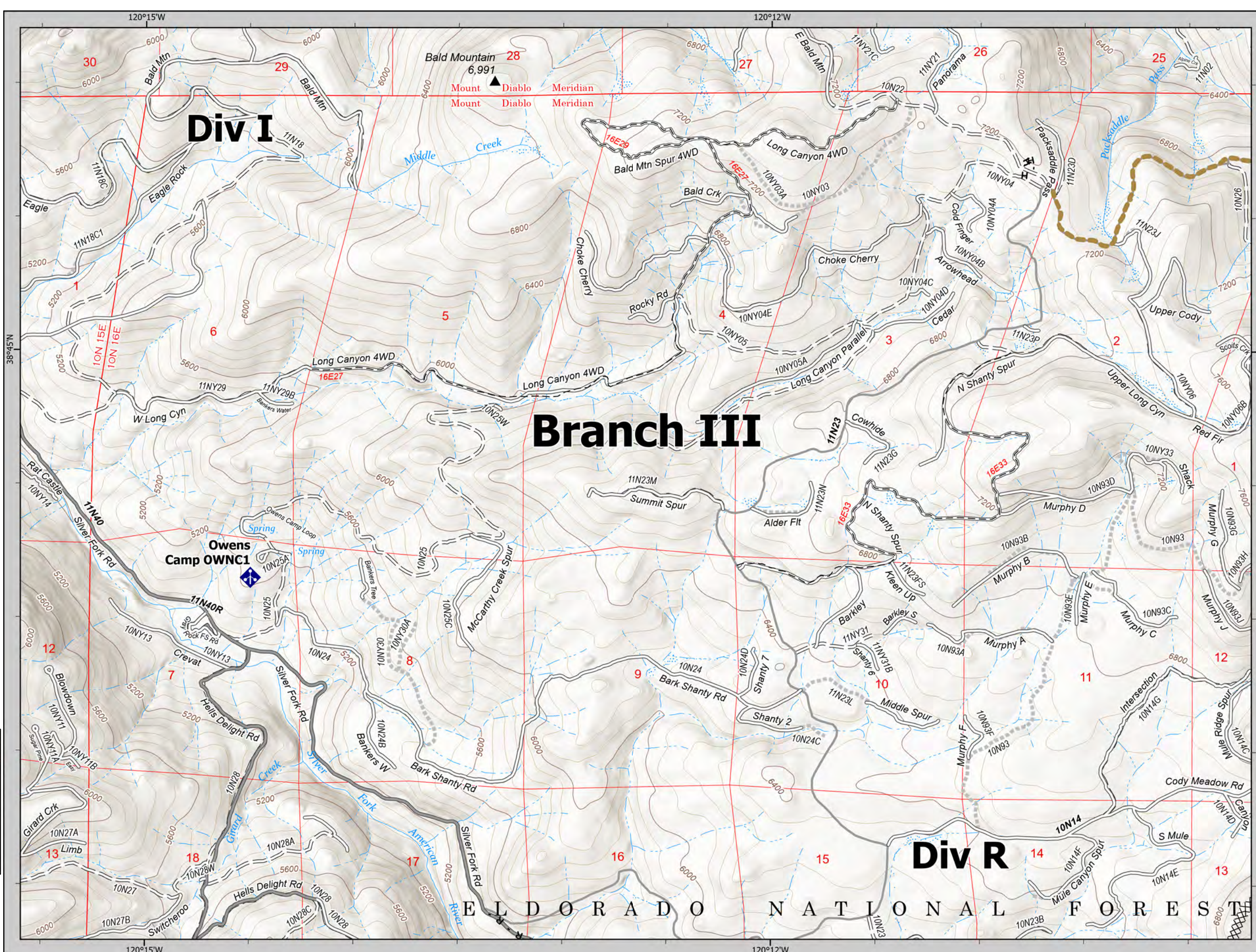


								A1
				B1	B2	B3	B4	
		C1	C2	C3	C4	C5		
D1	D2	D3	D4	D5	D6	D7		
E1	E2	E3	E4	E5	E6	E7	E8	
F1	F2	F3	F4	F5	F6	F7		
G1	G2	G3	G4					



D5

0 1,000 2,000 4,000 Feet  
1:24,000 NAD83 UTM 11N



# IAP

## Caldor

CA-ENF-24030

October 4, 2021

- Other Property
- Pump
- Water Tank
- Check Point
- Dip Site
- Helispot
- Division Break
- Drop Point
- Value at Risk
- Other
- Internet Access
- Completed Dozer Line
- Completed Hand Line
- Completed Mixed Construction Line
- Completed Road as Line
- Planned Hand Line
- Other
- Road Repair
- Fire Edge
- Contained Line



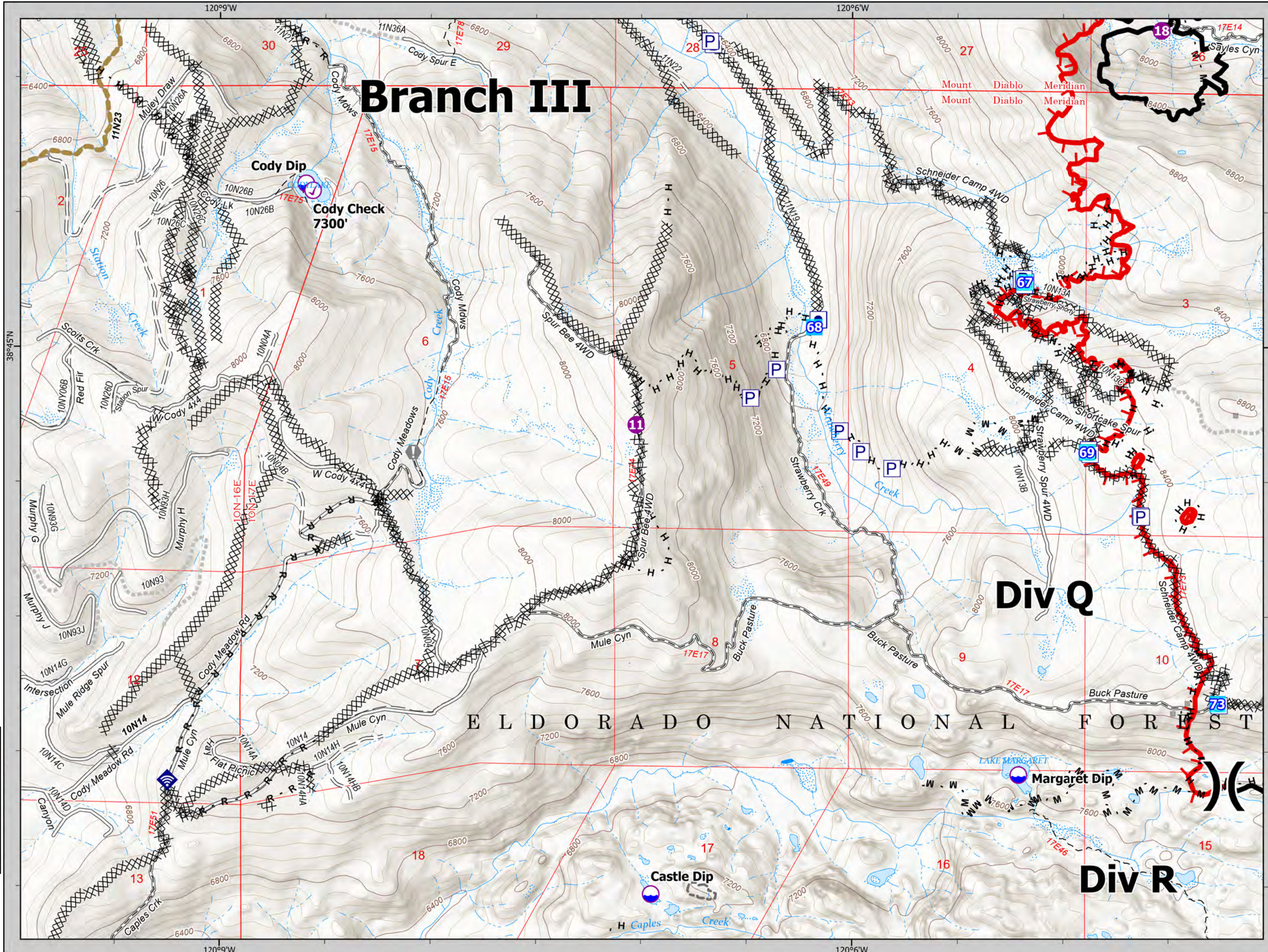
							A1
		B1	B2	B3	B4		
	C1	C2	C3	C4	C5		
D1	D2	D3	D4	D5	D6	D7	
E1	E2	E3	E4	E5	E6	E7	E8
F1	F2	F3	F4	F5	F6	F7	
G1	G2	G3	G4				



D6

0 1,000 2,000 4,000 Feet

1:24,000 NAD83 UTM 11N


















# IAP

## Caldor

CA-ENF-24030

October 4, 2021

-  Pump
-  Water Tank
-  Dip Site
-  Helispot
-  Division Break
-  Drop Point
-  Other
-  Completed Dozer Line
-  Completed Hand Line
-  Completed Mixed Construction Line
-  Completed Road as Line
-  Fire Edge
-  Contained Line

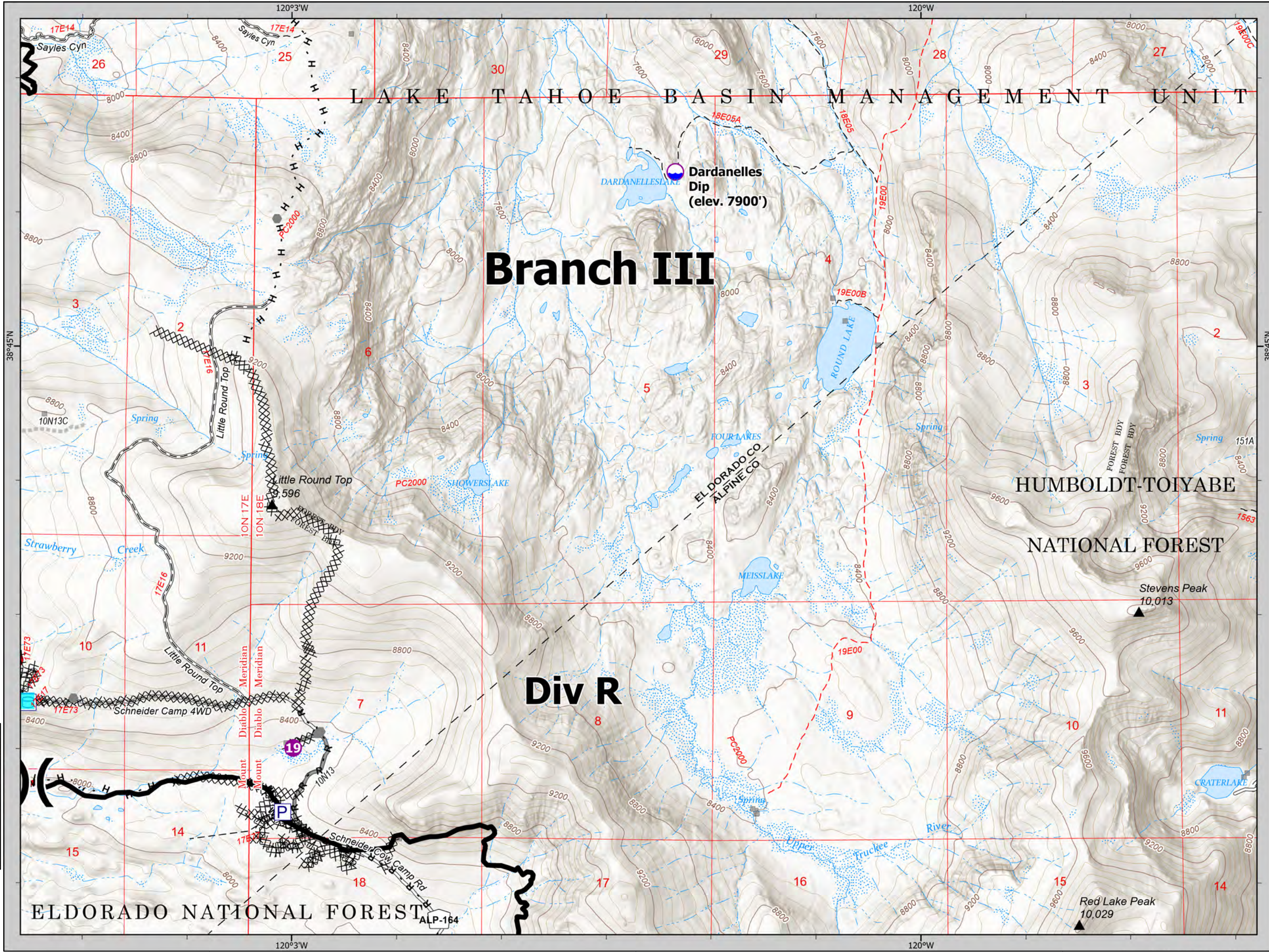


								A1
								B4
			C1	C2	C3	C4	C5	
	D1	D2	D3	D4	D5	D6	D7	
E1	E2	E3	E4	E5	E6	E7	E8	
F1	F2	F3	F4	F5	F6	F7		
	G1	G2	G3	G4				



**D7**

0 1,000 2,000 4,000 Feet  
1:24,000 NAD83 UTM 11N



# IAP

## Caldor

CA-ENF-24030

October 4, 2021

- Check Point
- Completed Dozer Line
- Completed Hand Line
- Completed Road as Line
- Contained Line



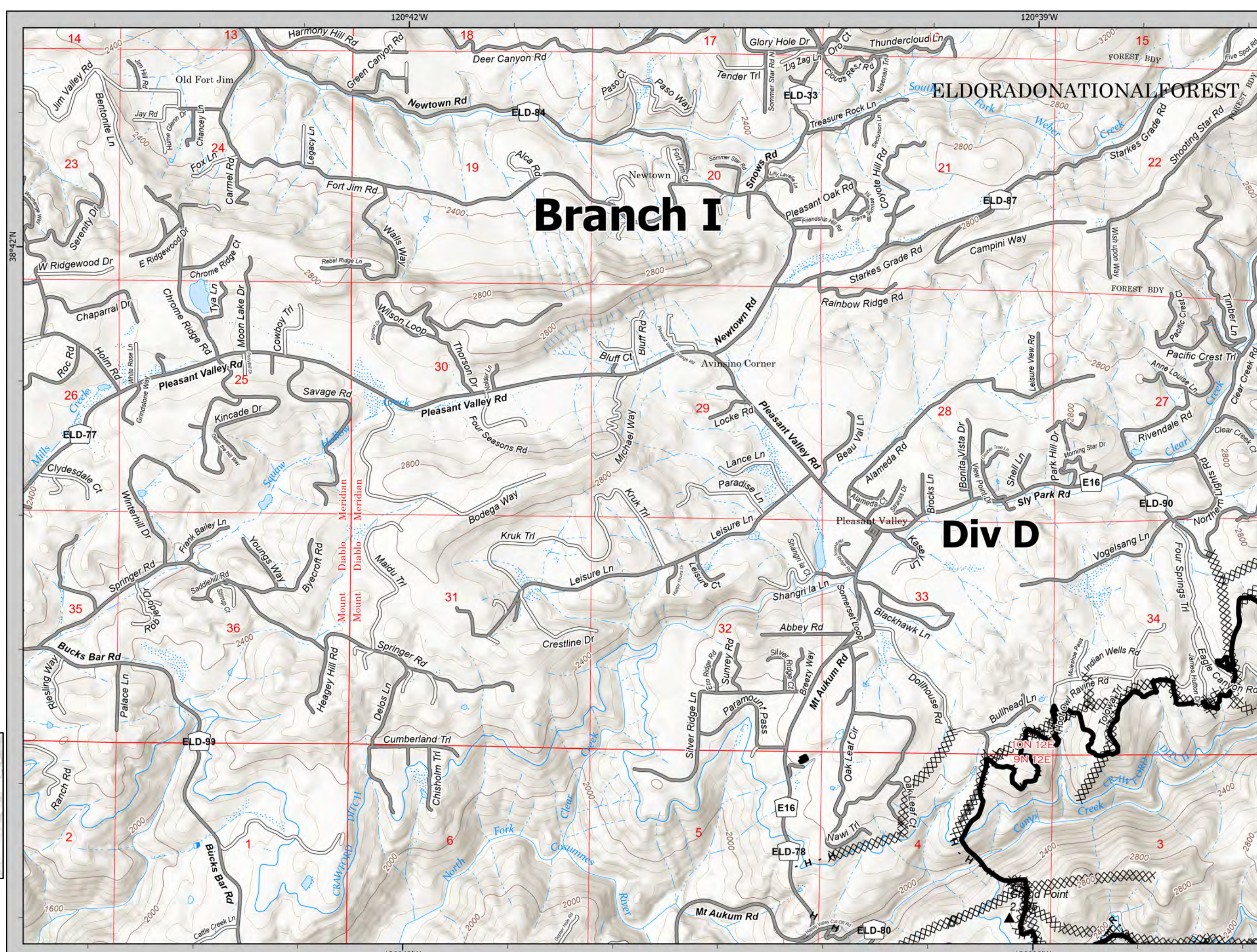
								A1
			B1	B2	B3	B4		
	C1	C2	C3	C4	C5			
D1	D2	D3	D4	D5	D6	D7		
E1	E2	E3	E4	E5	E6	E7	E8	
F1	F2	F3	F4	F5	F6	F7		
G1	G2	G3	G4					



### E1

0 1,000 2,000 4,000 Feet

1:24,000 NAD83 UTM 11N



# IAP

## Caldor

CA-ENF-24030

October 4, 2021

- Aerial Hazard
- Division Break
- Completed Dozer Line
- Completed Fuel Break
- Completed Hand Line
- Completed Mixed Construction Line
- Completed Road as Line
- Contained Line



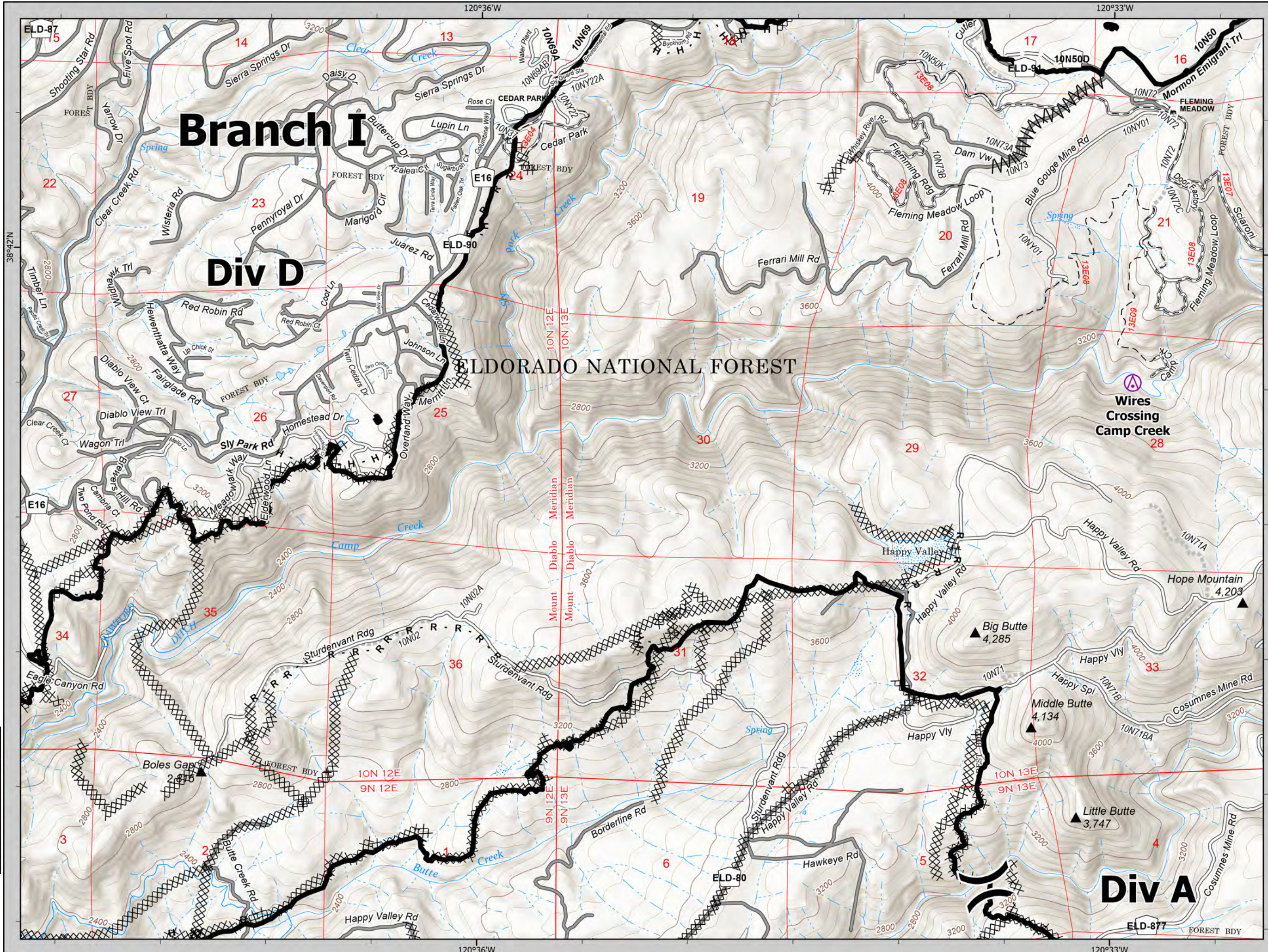
								A1
				B1	B2	B3	B4	
		C1	C2	C3	C4	C5		
	D1	D2	D3	D4	D5	D6	D7	
E1	E2	E3	E4	E5	E6	E7	E8	
F1	F2	F3	F4	F5	F6	F7		
	G1	G2	G3	G4				



E2

0 1,000 2,000 4,000 Feet

1:24,000 NAD83 UTM 11N



Div A

ELD-877

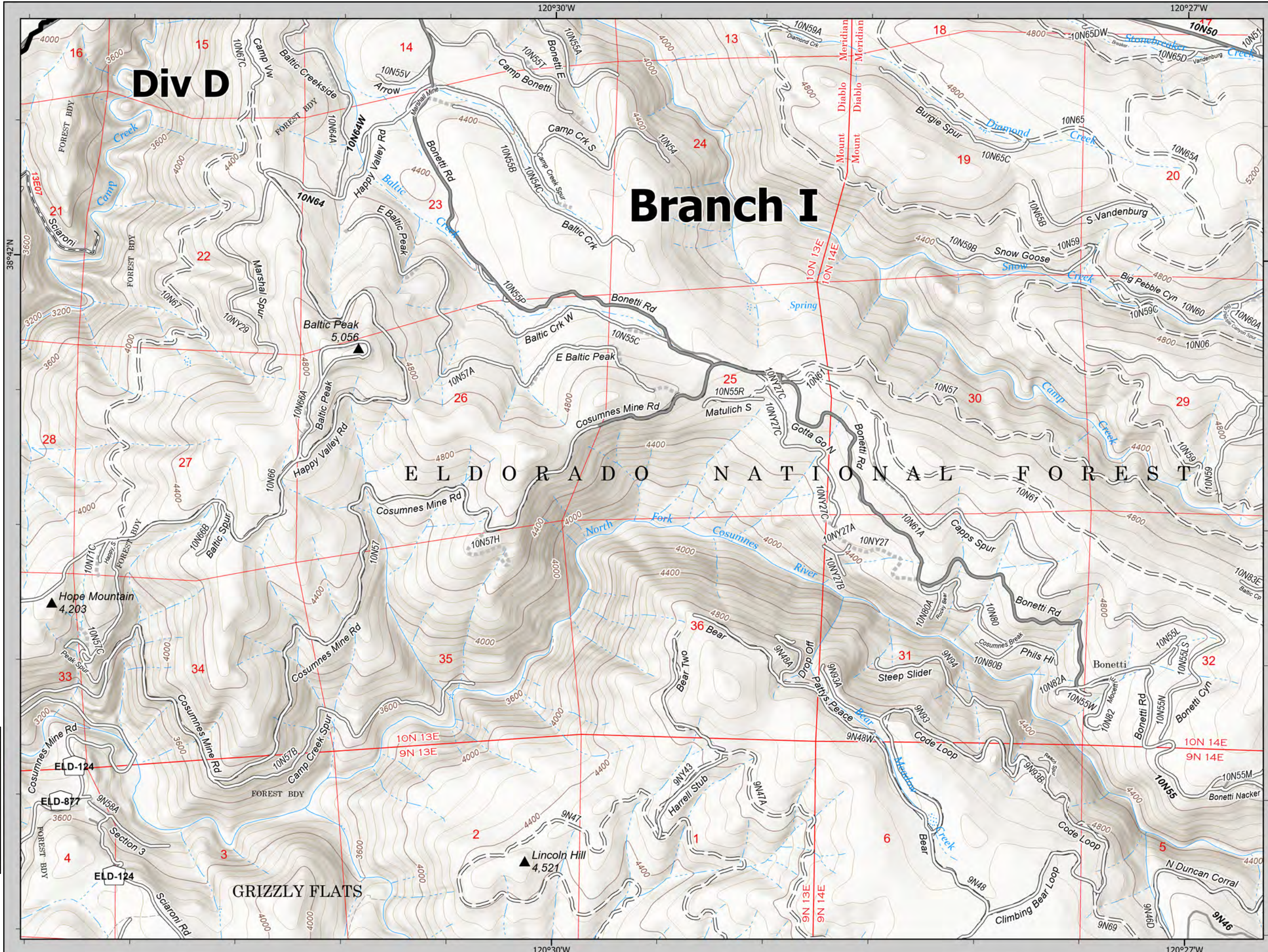
# IAP

## Caldor

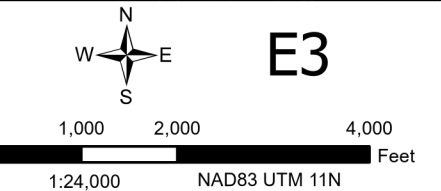
CA-ENF-24030

October 4, 2021

— Contained Line



								A1
				B1	B2	B3	B4	
		C1	C2	C3	C4	C5		
D1	D2	D3	D4	D5	D6	D7		
E1	E2	E3	E4	E5	E6	E7	E8	
F1	F2	F3	F4	F5	F6	F7		
G1	G2	G3	G4					

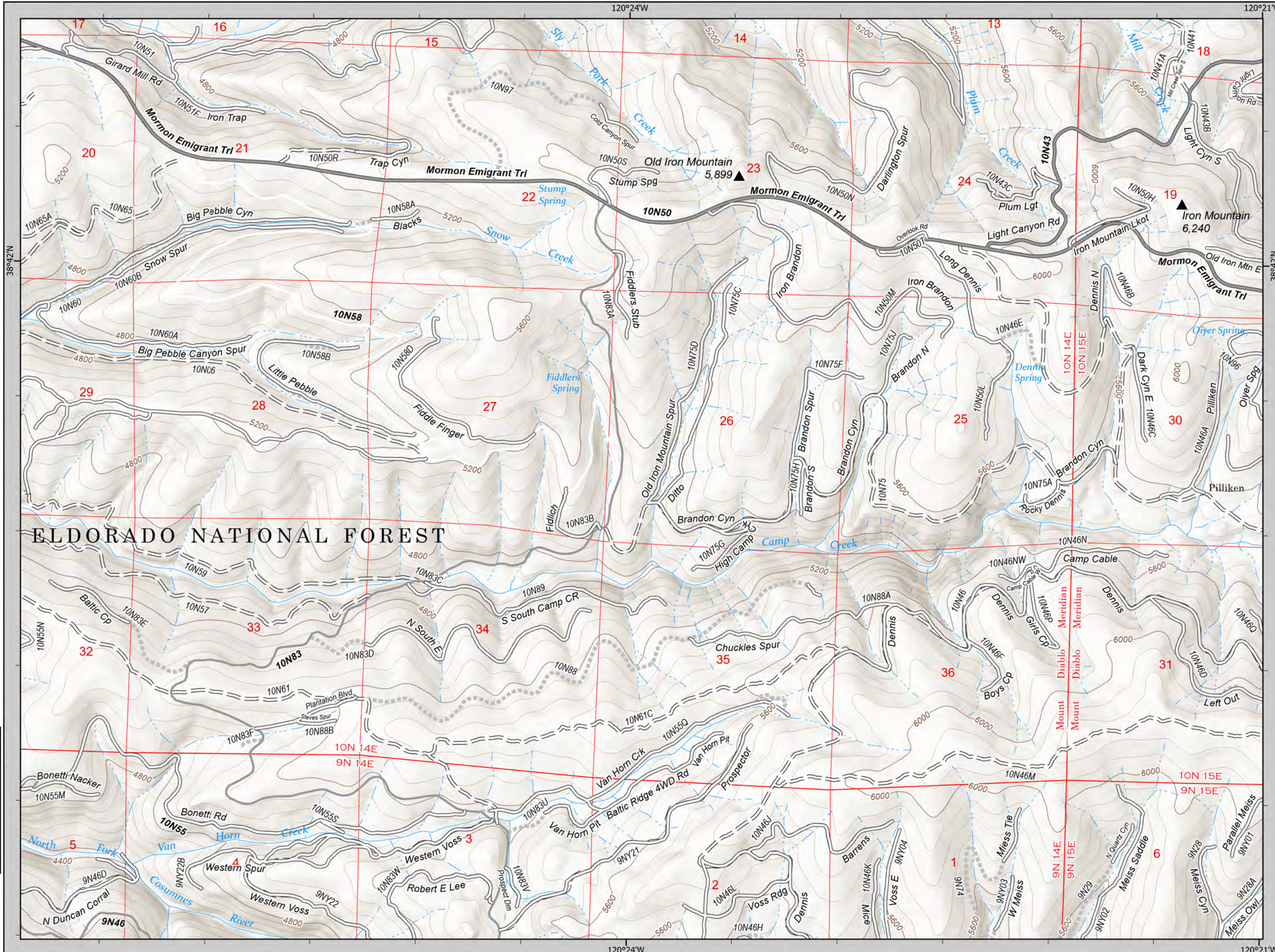


# IAP

## Caldor

CA-ENF-24030

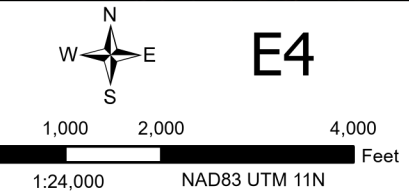
October 4, 2021



ELDORADO NATIONAL FOREST



								A1
			B1	B2	B3	B4		
		C1	C2	C3	C4	C5		
	D1	D2	D3	D4	D5	D6	D7	
E1	E2	E3	E4	E5	E6	E7	E8	
F1	F2	F3	F4	F5	F6	F7		
	G1	G2	G3	G4				

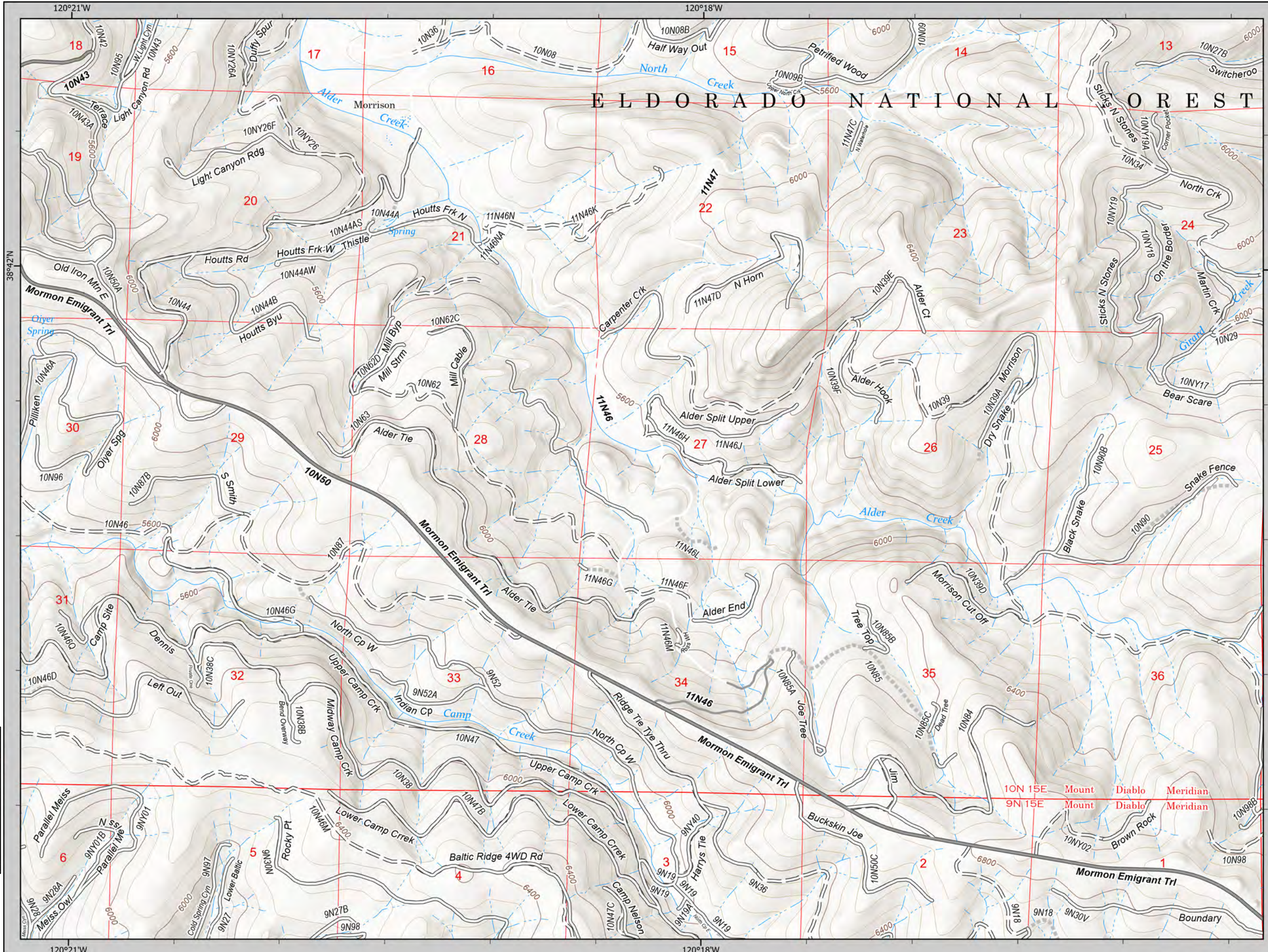


# IAP

## Caldor

CA-ENF-24030


October 4, 2021



								A1
								B4
			C1	C2	C3	C4	C5	
		D1	D2	D3	D4	D5	D6	D7
E1	E2	E3	E4	<b>E5</b>	E6	E7	E8	
F1	F2	F3	F4	F5	F6	F7		
			G1	G2	G3	G4		



### E5









1:24,000 NAD83 UTM 11N

# IAP

## Caldor

CA-ENF-24030

October 4, 2021

-  Drop Point
-  Other
-  Completed Dozer Line
-  Completed Hand Line
-  Completed Road as Line
-  Other

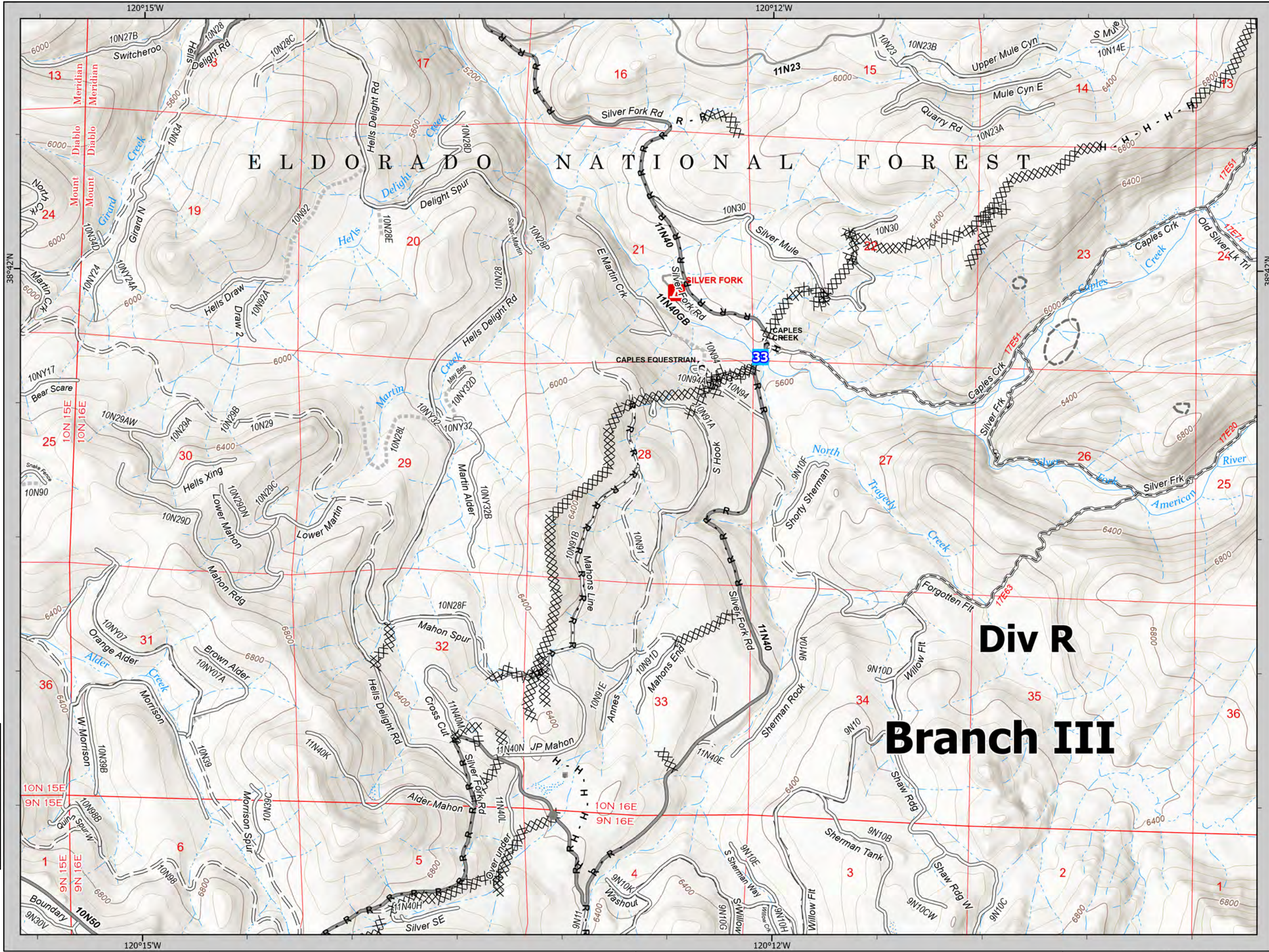


								A1
				B1	B2	B3	B4	
		C1	C2	C3	C4	C5		
D1	D2	D3	D4	D5	D6	D7		
E1	E2	E3	E4	E5	<b>E6</b>	E7	E8	
F1	F2	F3	F4	F5	F6	F7		
G1	G2	G3	G4					



### E6

0 1,000 2,000 4,000 Feet  
1:24,000 NAD83 UTM 11N







# IAP

## Caldor

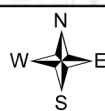
CA-ENF-24030

October 4, 2021

- Pump
- Dip Site
- Helispot
- Drop Point
- Other
- Completed Dozer Line
- Completed Road as Line
- Contained Line

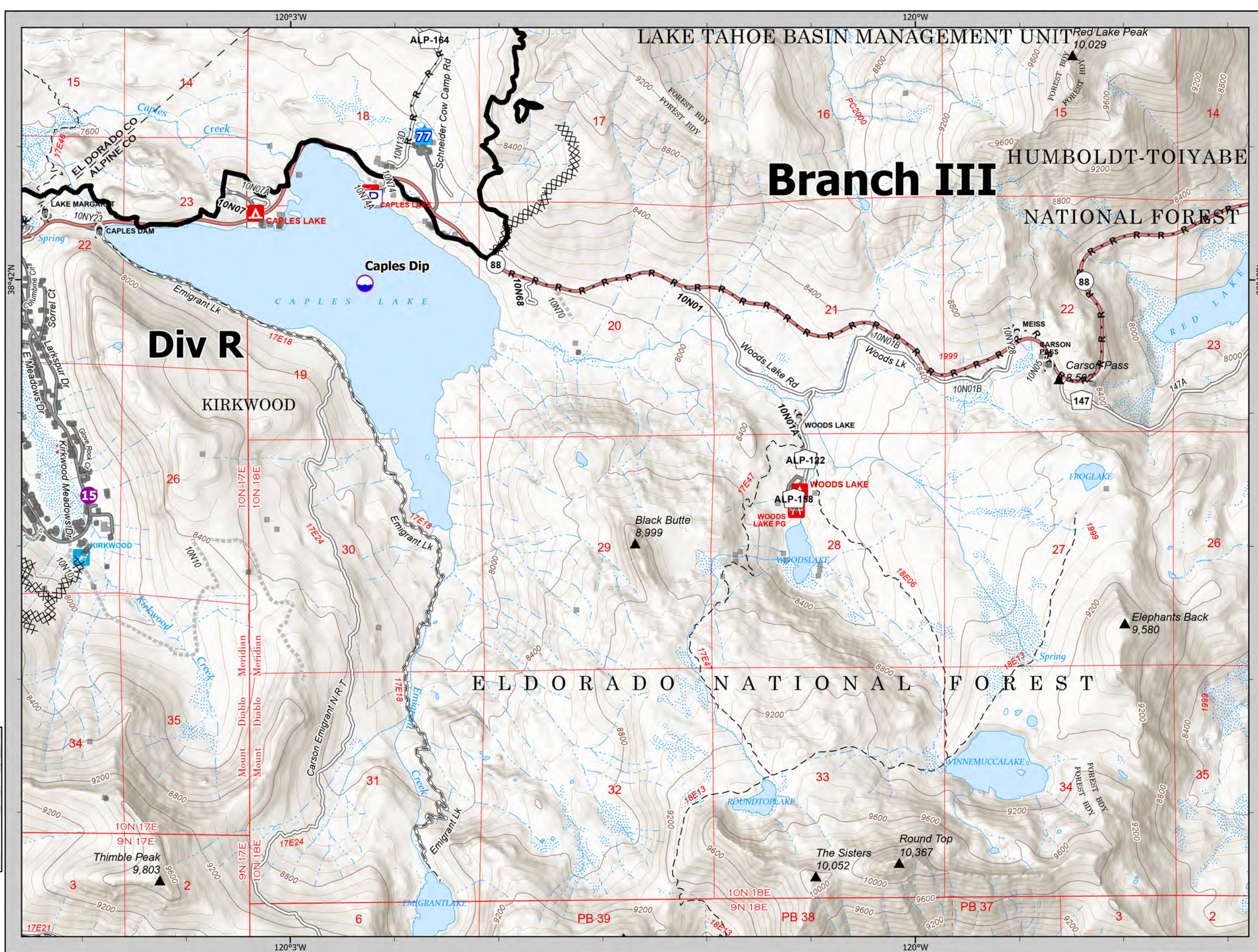


							A1
			B1	B2	B3	B4	
	C1	C2	C3	C4	C5		
D1	D2	D3	D4	D5	D6	D7	
E1	E2	E3	E4	E5	E6	E7	<b>E8</b>
F1	F2	F3	F4	F5	F6	F7	
G1	G2	G3	G4				



### E8

0 1,000 2,000 4,000  
1:24,000 NAD83 UTM 11N  
Feet









# IAP

## Caldor

CA-ENF-24030

October 4, 2021

-  Check Point
-  Drop Point
-  Completed Dozer Line
-  Completed Hand Line
-  Completed Road as Line
-  Contained Line

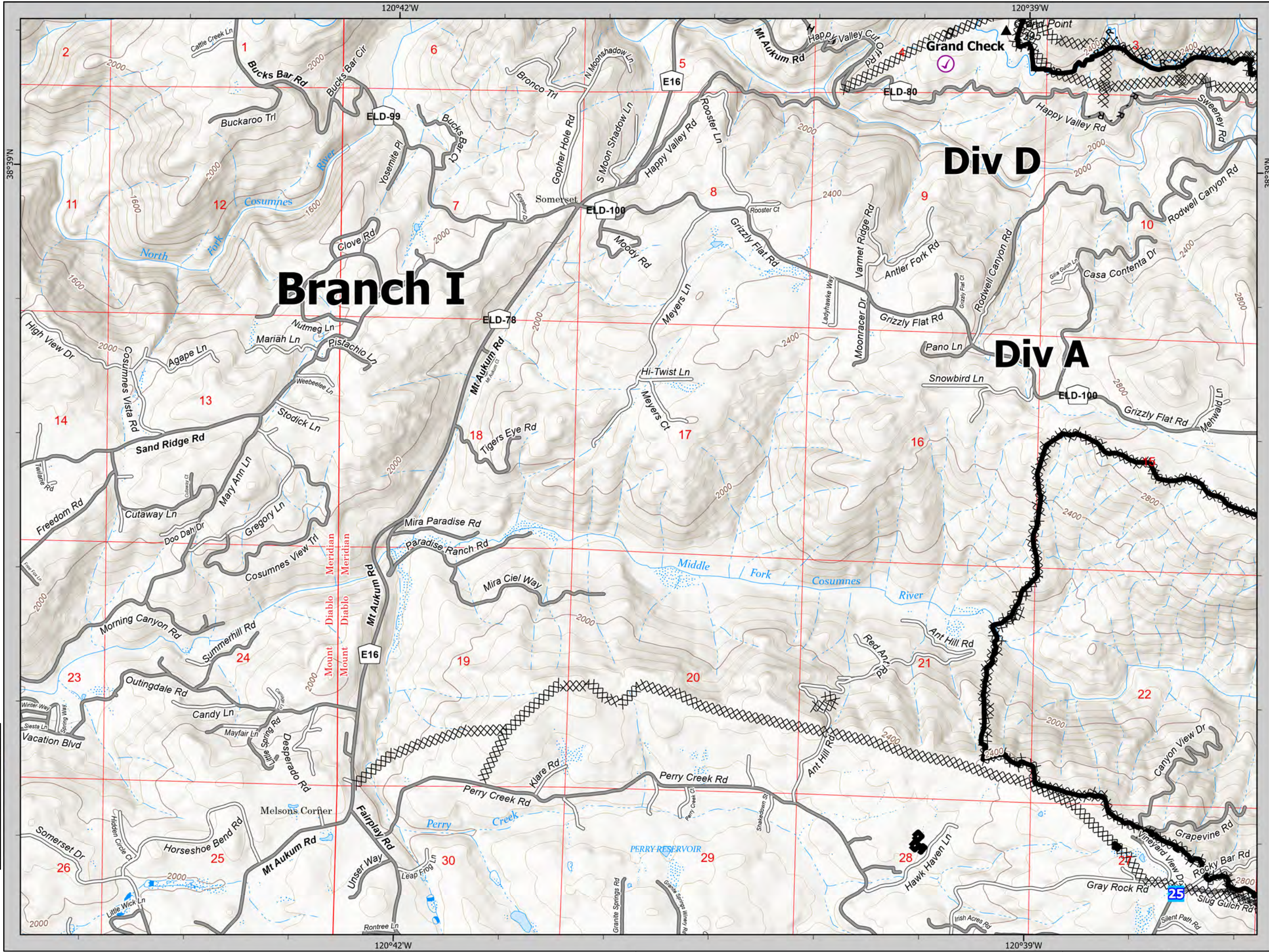


								A1
			B1	B2	B3	B4		
	C1	C2	C3	C4	C5			
D1	D2	D3	D4	D5	D6	D7		
E1	E2	E3	E4	E5	E6	E7	E8	
F1	F2	F3	F4	F5	F6	F7		
G1	G2	G3	G4					



**F1**

0 1,000 2,000 4,000 Feet  
1:24,000 NAD83 UTM 11N





# IAP

## Caldor

CA-ENF-24030

October 4, 2021

-  Dip Site
-  Division Break
-  Drop Point
-  Repeater
-  Completed Dozer Line
-  Completed Hand Line
-  Completed Road as Line
-  Contained Line

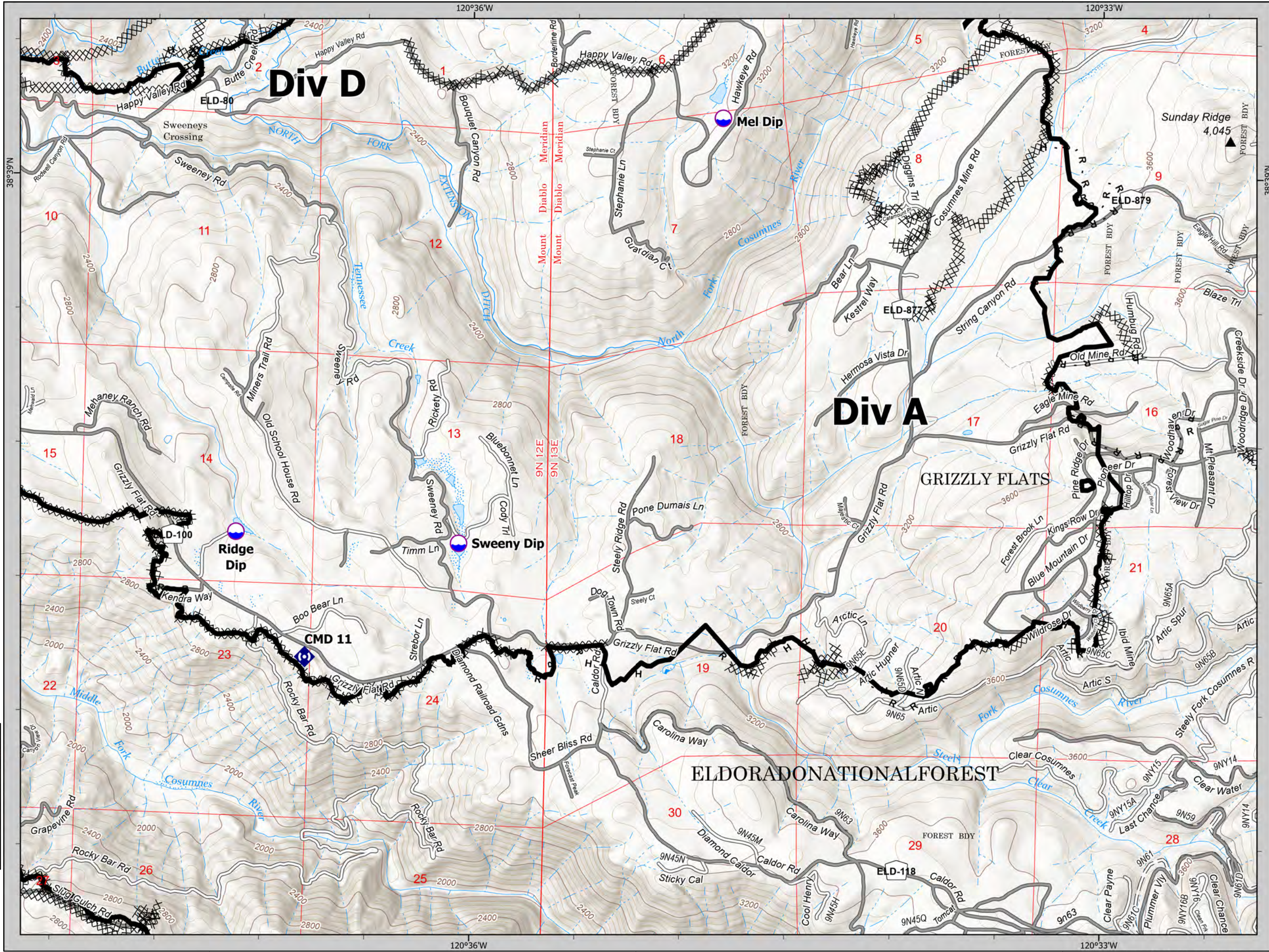


									A1
			B1	B2	B3	B4			
		C1	C2	C3	C4	C5			
	D1	D2	D3	D4	D5	D6	D7		
E1	E2	E3	E4	E5	E6	E7	E8		
F1	F2	F3	F4	F5	F6	F7			
	G1	G2	G3	G4					



F2

0 1,000 2,000 4,000 Feet  
1:24,000 NAD83 UTM 11N






# IAP

## Caldor

CA-ENF-24030

October 4, 2021

-  Dip Site
-  Completed Dozer Line
-  Completed Road as Line

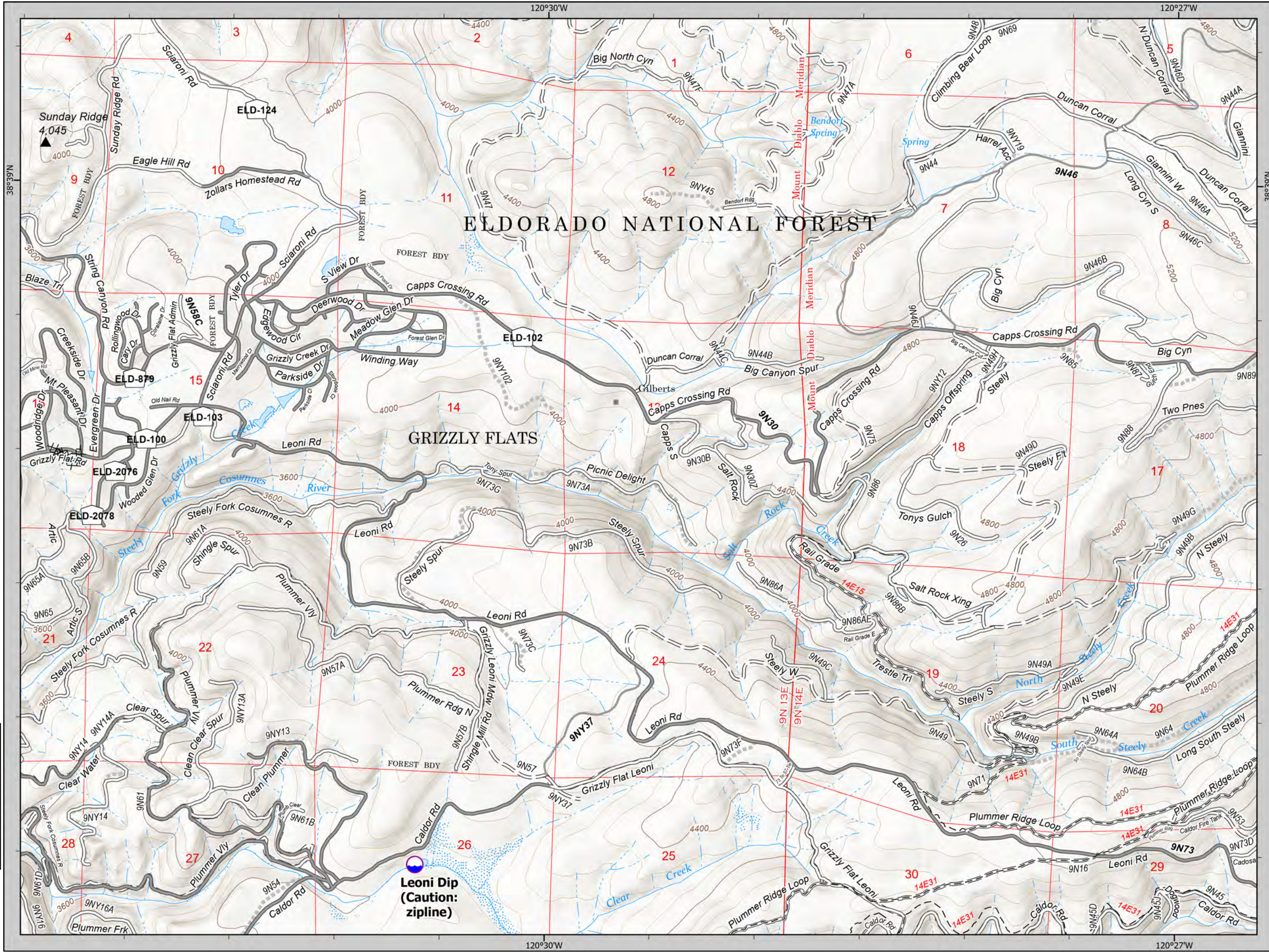


								A1
								B4
								B3
								B2
								B1
								C5
								C4
								C3
								C2
								C1
								D7
								D6
								D5
								D4
								D3
								D2
								D1
								E8
								E7
								E6
								E5
								E4
								E3
								E2
								E1
								F7
								F6
								F5
								F4
								F3
								F2
								F1
								G4
								G3
								G2
								G1



### F3

0 1,000 2,000 4,000 Feet  
1:24,000 NAD83 UTM 11N



 **Leoni Dip**  
(Caution:  
zipline)

# IAP

## Caldor

CA-ENF-24030

October 4, 2021

- XX XX Completed Dozer Line
- R - Completed Road as Line
- Contained Line

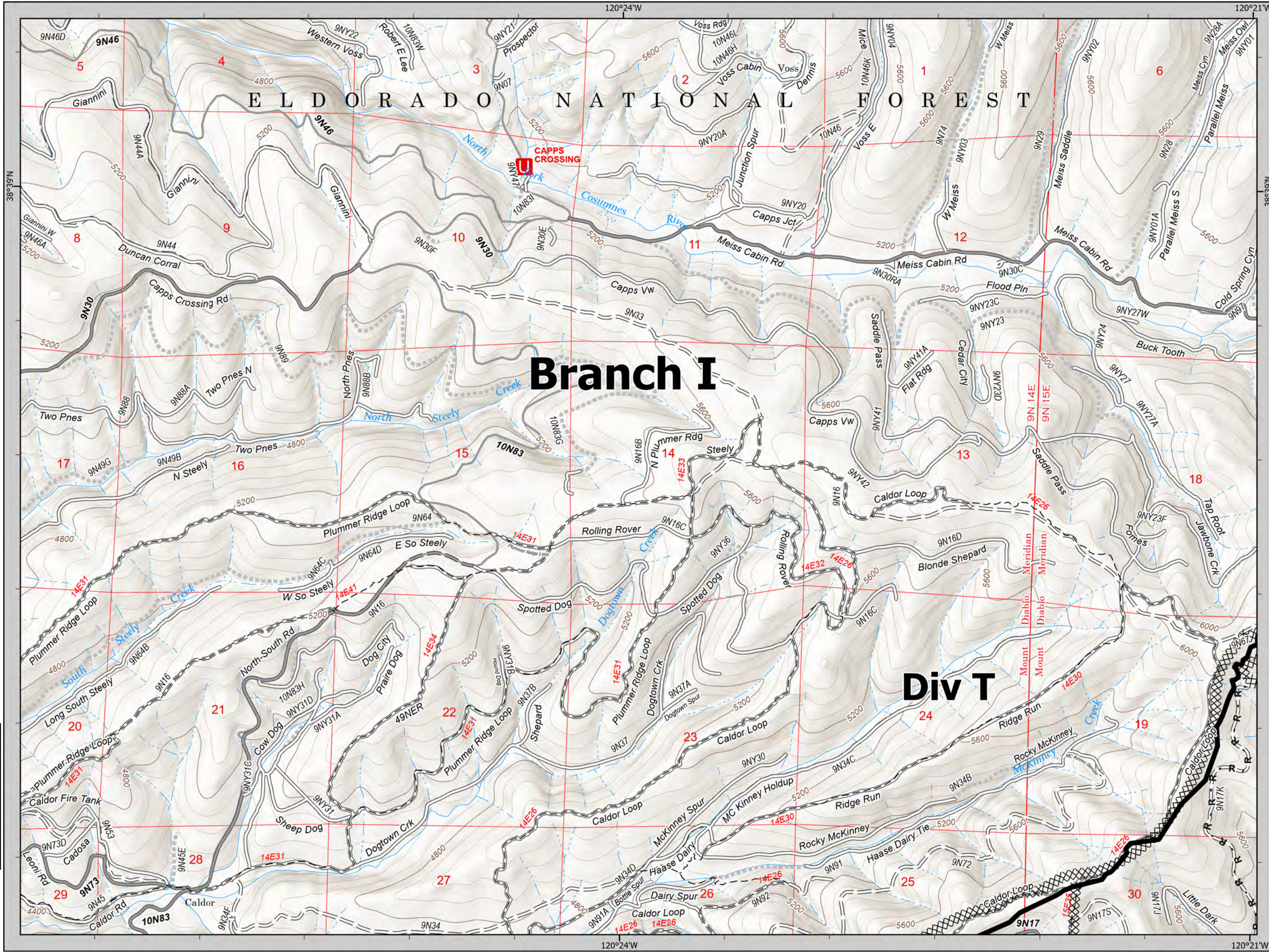


								A1
			B1	B2	B3	B4		
	C1	C2	C3	C4	C5			
D1	D2	D3	D4	D5	D6	D7		
E1	E2	E3	E4	E5	E6	E7	E8	
F1	F2	F3	F4	F5	F6	F7		
G1	G2	G3	G4					



### F4

0 1,000 2,000 4,000 Feet  
1:24,000 NAD83 UTM 11N




















# IAP

## Caldor

CA-ENF-24030

October 4, 2021

-  Drop Point
-  Water Source
-  Completed Dozer Line
-  Completed Fuel Break
-  Completed Hand Line
-  Completed Road as Line
-  Contained Line

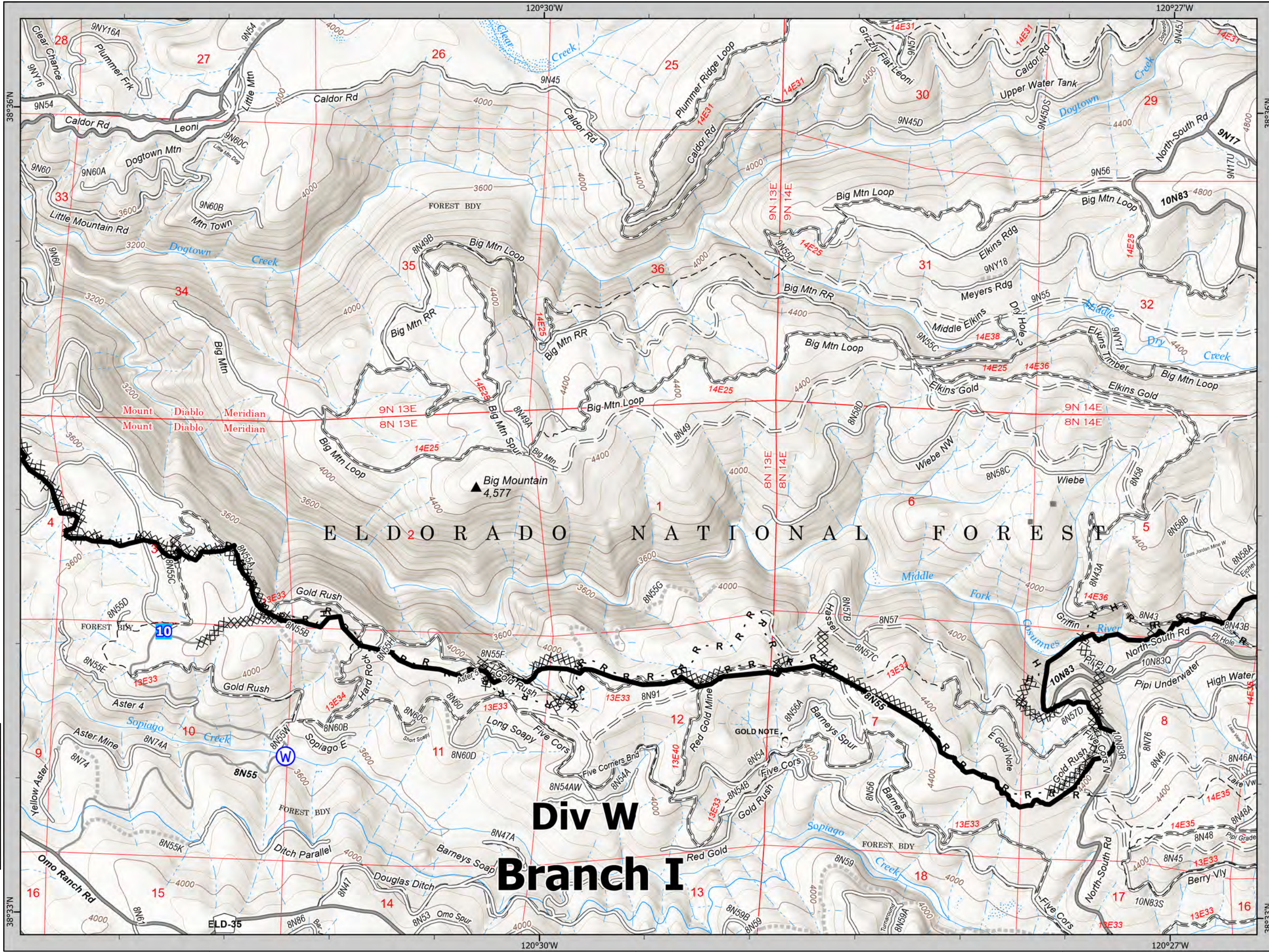


								A1
				B1	B2	B3	B4	
		C1	C2	C3	C4	C5		
D1	D2	D3	D4	D5	D6	D7		
E1	E2	E3	E4	E5	E6	E7	E8	
F1	F2	F3	F4	F5	F6	F7		
		G1	G2	G3	G4			



### G2

0 1,000 2,000 4,000 Feet  
1:24,000 NAD83 UTM 11N



# Div W Branch I



# IAP

## Caldor

CA-ENF-24030

October 4, 2021

- Check Point
- Drop Point
- Camp
- Water Source
- Completed Dozer Line
- Completed Road as Line
- Contained Line



								A1
				B1	B2	B3	B4	
		C1	C2	C3	C4	C5		
D1	D2	D3	D4	D5	D6	D7		
E1	E2	E3	E4	E5	E6	E7	E8	
F1	F2	F3	F4	F5	F6	F7		
G1	G2	G3	G4					



### G4

0 1,000 2,000 4,000 Feet

1:24,000 NAD83 UTM 11N

