

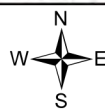
IAP

Caldor
CA-ENF-24030
October 10, 2021

- Other Property
- Pump
- Water Tank
- Check Point
- Sling Site
- Division Break
- Incident Command Post
- Drop Point
- Staging Area
- Other
- Gate
- Bridge
- Mobile Weather Unit
- Internet Access
- Repeater
- Hazard
- Completed Dozer Line
- Completed Fuel Break
- Completed Hand Line
- Completed Road as Line
- Repair Line
- Road Repair
- Contained Line

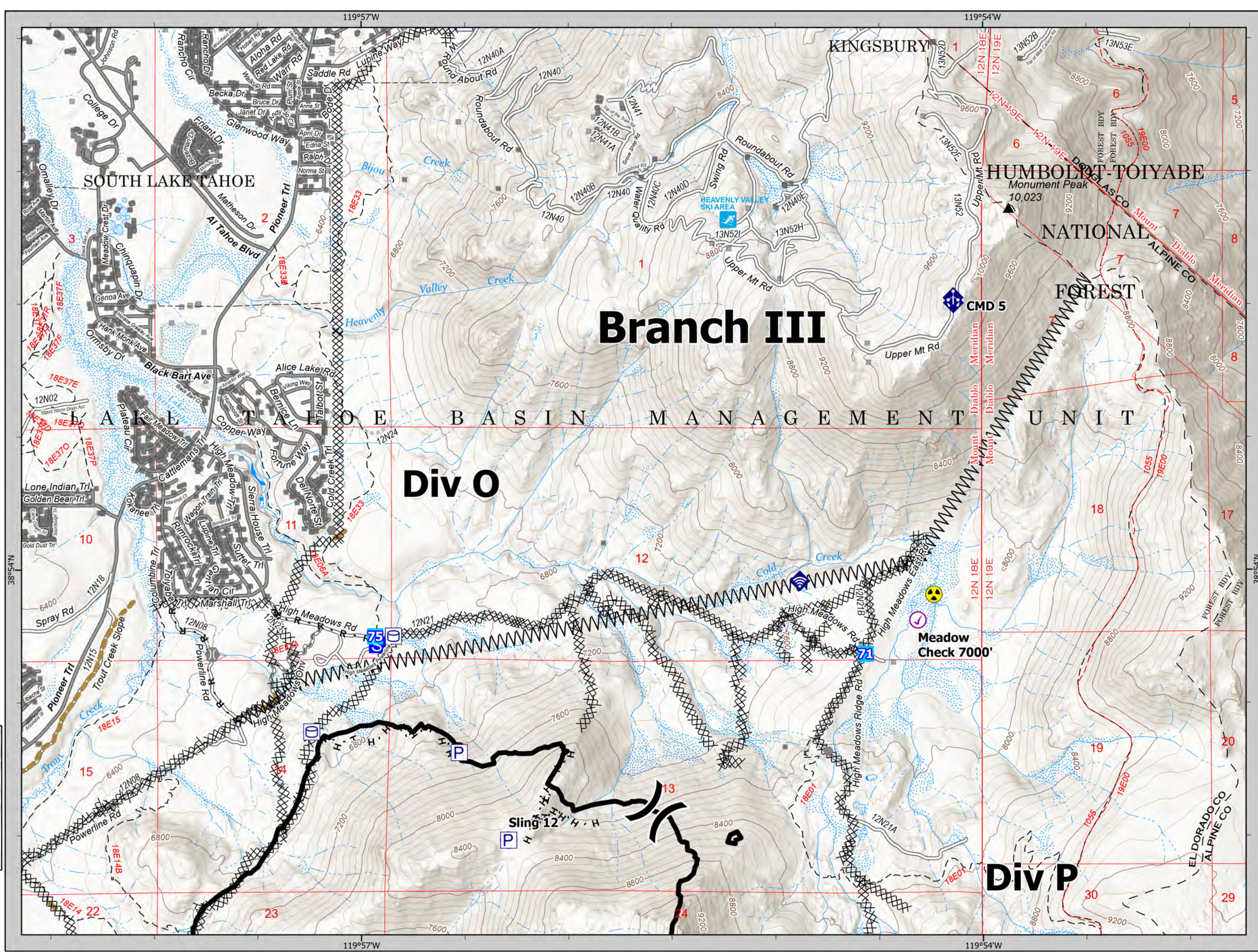


							A1
			B1	B2	B3		B4
		C1	C2	C3	C4	C5	
	D1	D2	D3	D4	D5	D6	D7
E1	E2	E3	E4	E5	E6	E7	E8
F1	F2	F3	F4	F5	F6	F7	
	G1	G2	G3	G4			



A1

0 1,000 2,000 4,000 Feet
1:24,000 NAD83 UTM 11N



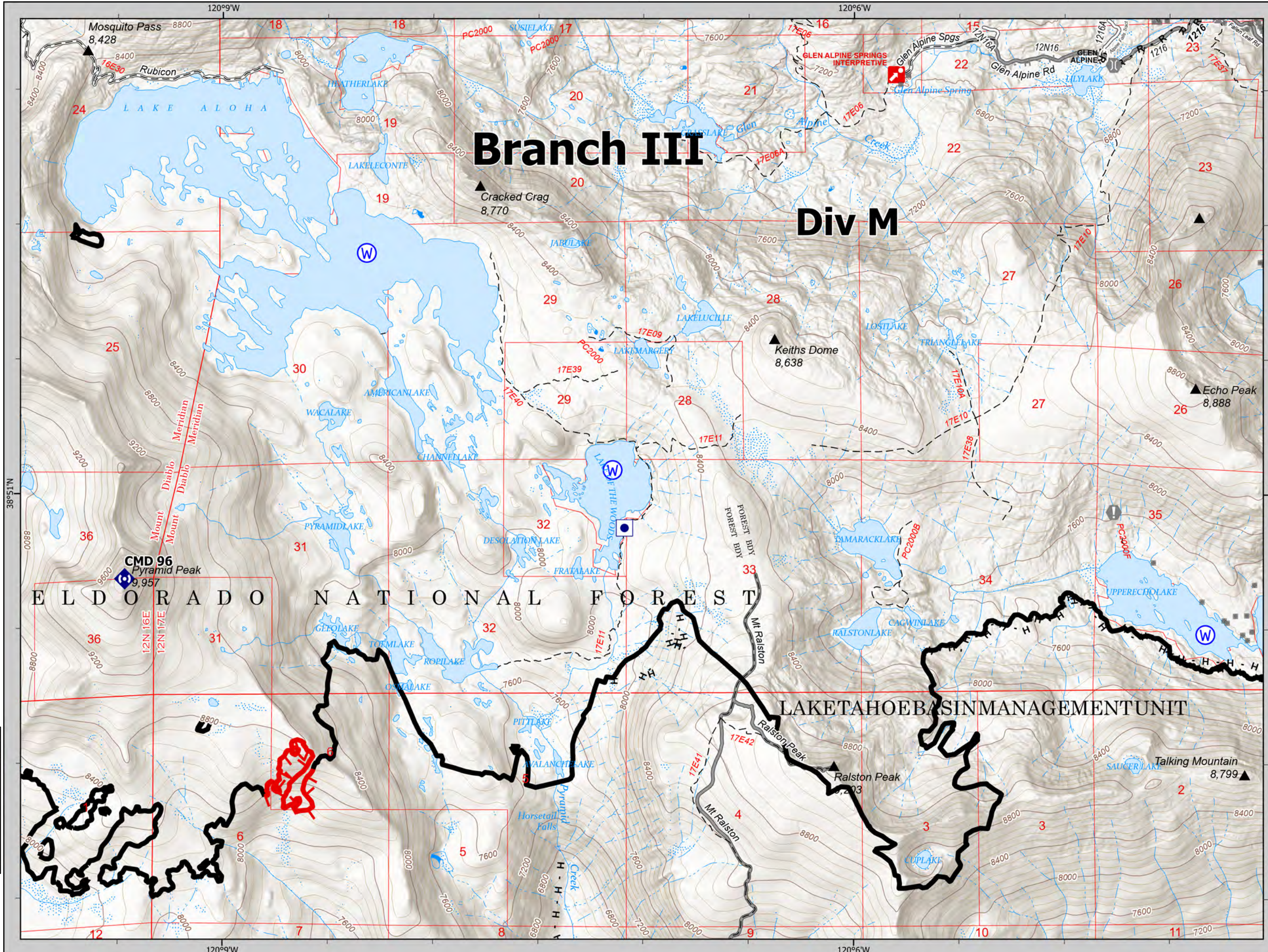
IAP

Caldor

CA-ENF-24030

October 10, 2021

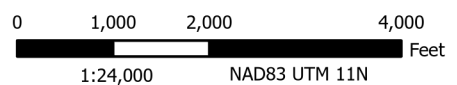
- Other Property
- Value at Risk
- Fire Station
- Bridge
- Repeater
- Water Source
- H** - Completed Hand Line
- R** - Completed Road as Line
- H** - Planned Hand Line
- Fire Edge
- Contained Line



								A1
			B1	B2	B3			B4
	C1	C2	C3	C4	C5			
D1	D2	D3	D4	D5	D6	D7		
E1	E2	E3	E4	E5	E6	E7	E8	
F1	F2	F3	F4	F5	F6	F7		
G1	G2	G3	G4					



B2



IAP

Caldor

CA-ENF-24030

October 10, 2021

- Other Property
- Pump
- Aerial Hazard
- Helispot
- Sling Site
- Division Break
- Drop Point
- Other
- Gate
- Fire Station
- Bridge
- Mobile Weather Unit
- Hazard
- Water Source
- Completed Dozer Line
- Completed Fuel Break
- Completed Hand Line
- Completed Mixed Construction Line
- Completed Road as Line
- Access or Improved Road
- Repair Line
- Road Repair
- Route
- Contained Line

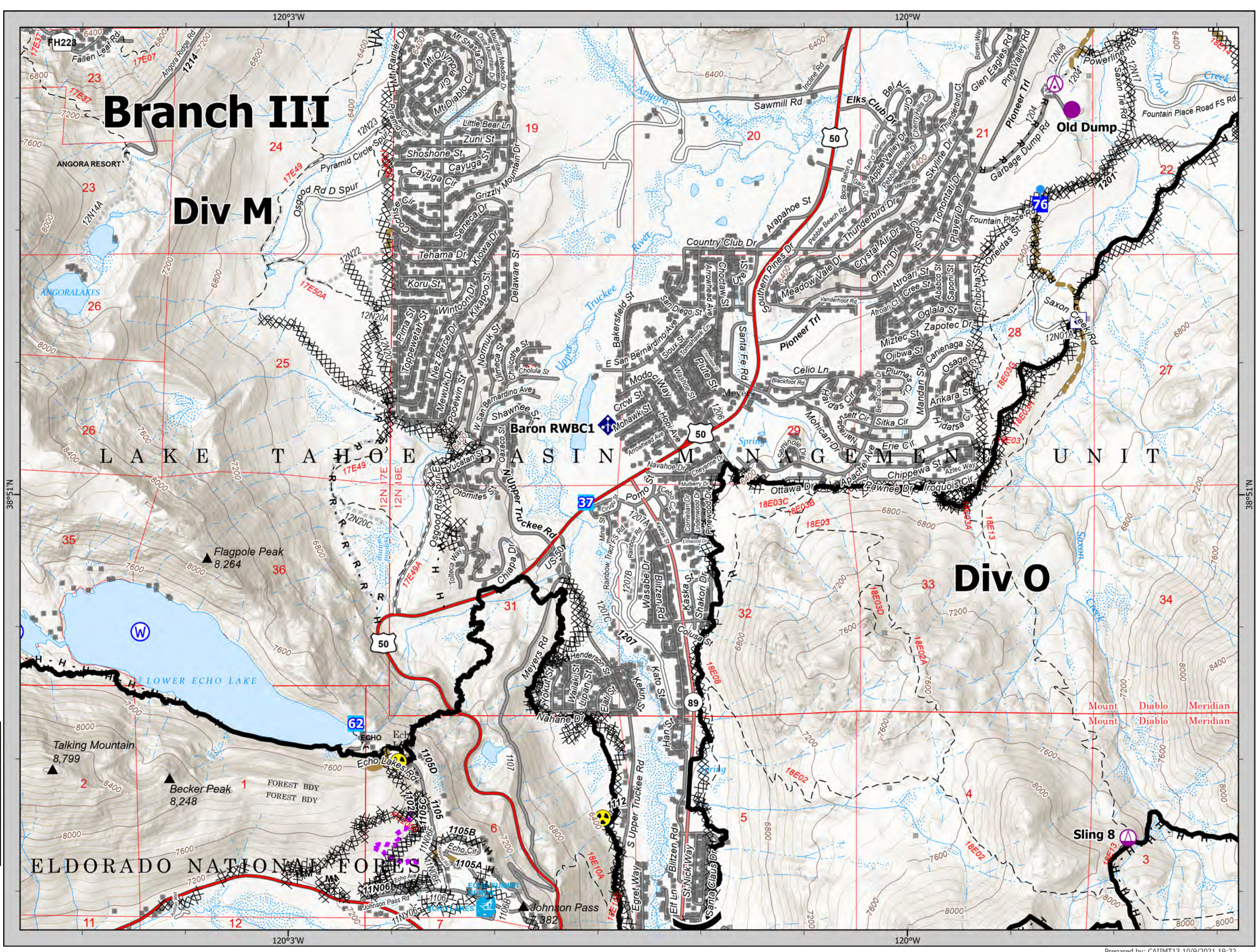


								A1
			B1	B2	B3	B4		
	C1	C2	C3	C4	C5			
D1	D2	D3	D4	D5	D6	D7		
E1	E2	E3	E4	E5	E6	E7	E8	
F1	F2	F3	F4	F5	F6	F7		
G1	G2	G3	G4					














B3

0 1,000 2,000 4,000 Feet
1:24,000 NAD83 UTM 11N



IAP

Caldor
CA-ENF-24030
October 10, 2021

-  Dip Site
-  Helispot
-  Sling Site
-  Unimproved Landing Area
-  Drop Point
-  Bridge
-  Completed Dozer Line
-  Completed Hand Line
-  Completed Road as Line
-  Repair Line
-  Road Repair
-  Contained Line

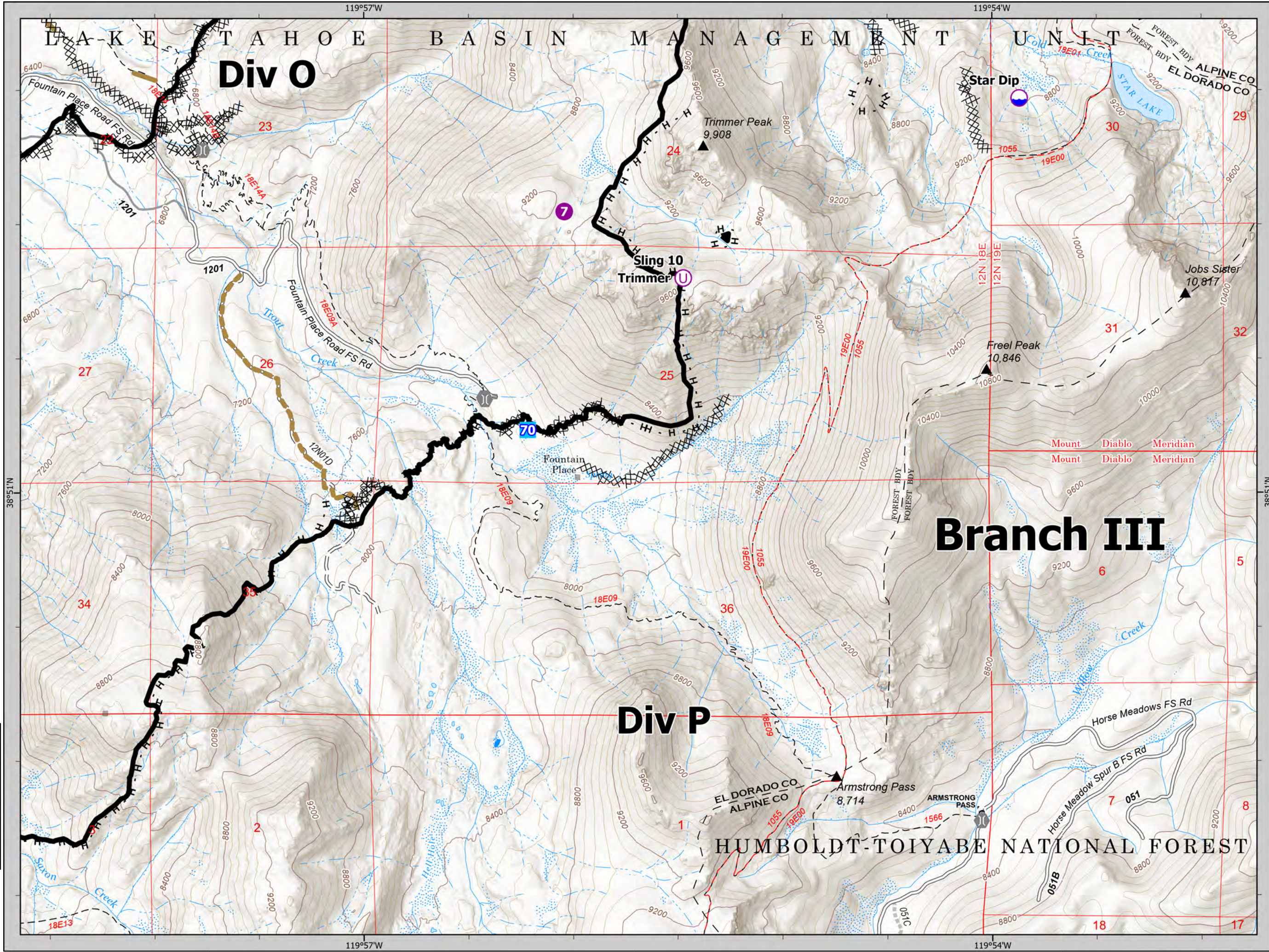


								A1
								B1
								B2
								B3
								B4
								C1
								C2
								C3
								C4
								C5
								D1
								D2
								D3
								D4
								D5
								D6
								D7
								E1
								E2
								E3
								E4
								E5
								E6
								E7
								E8
								F1
								F2
								F3
								F4
								F5
								F6
								F7
								G1
								G2
								G3
								G4



B4

0 1,000 2,000 4,000 Feet
1:24,000 NAD83 UTM 11N



IAP

Caldor

CA-ENF-24030

October 10, 2021

- Dip Site
- Completed Dozer Line
- Completed Fuel Break
- Completed Hand Line
- Completed Road as Line
- Road Repair
- Contained Line



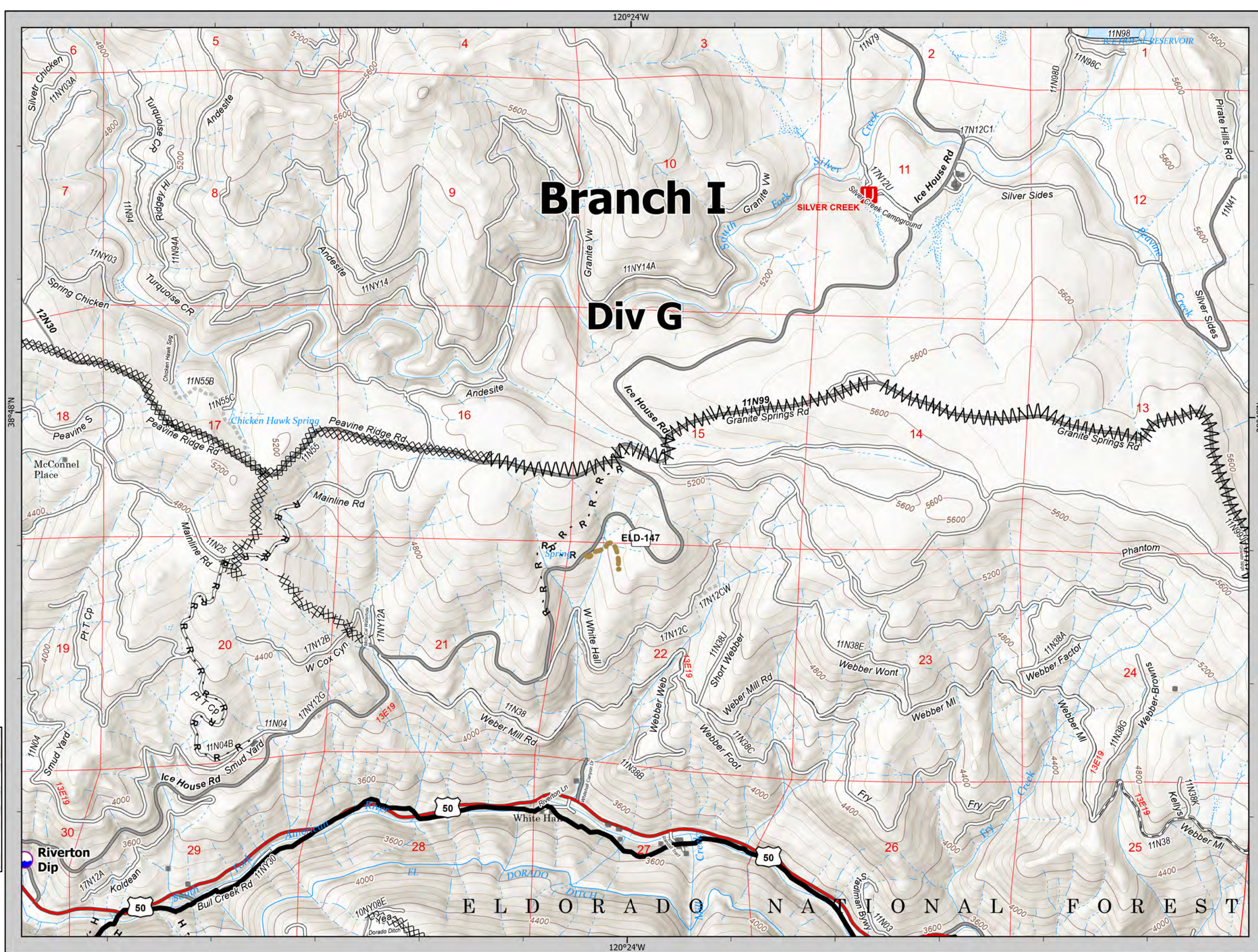
								A1
				B1	B2	B3		B4
		C1	C2	C3	C4	C5		
D1	D2	D3	D4	D5	D6	D7		
E1	E2	E3	E4	E5	E6	E7	E8	
F1	F2	F3	F4	F5	F6	F7		
G1	G2	G3	G4					



C1

0 1,000 2,000 4,000 Feet

1:24,000 NAD83 UTM 11N



IAP

Caldor

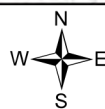
CA-ENF-24030

October 10, 2021

- Dip Site
- Helispot
- Branch Break
- Gate
- Mobile Weather Unit
- Internet Access
- Repeater
- Water Source
- Completed Dozer Line
- Completed Fuel Break
- Completed Hand Line
- Completed Road as Line
- Access or Improved Road
- Contained Line



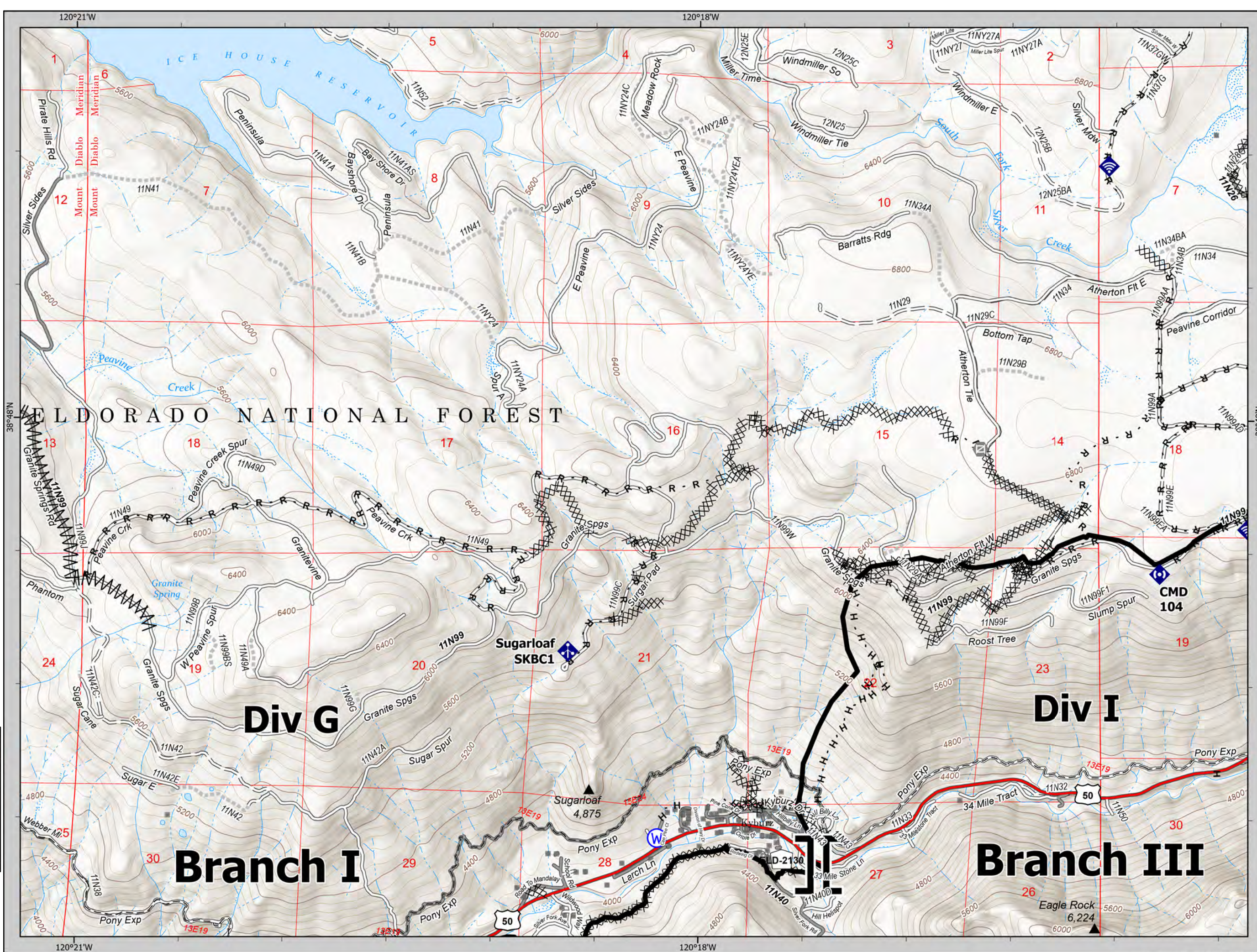
									A1
				B1	B2	B3	B4		
		C1	C2	C3	C4	C5			
D1	D2	D3	D4	D5	D6	D7			
E1	E2	E3	E4	E5	E6	E7	E8		
F1	F2	F3	F4	F5	F6	F7			
G1	G2	G3	G4						



C2

0 1,000 2,000 4,000 Feet

1:24,000 NAD83 UTM 11N











IAP

Caldor

CA-ENF-24030

October 10, 2021

-  Pump
-  Dip Site
-  Helispot
-  Drop Point
-  Internet Access
-  Completed Dozer Line
-  Completed Hand Line
-  Completed Mixed Construction Line
-  Completed Road as Line
-  Access or Improved Road
-  Contained Line

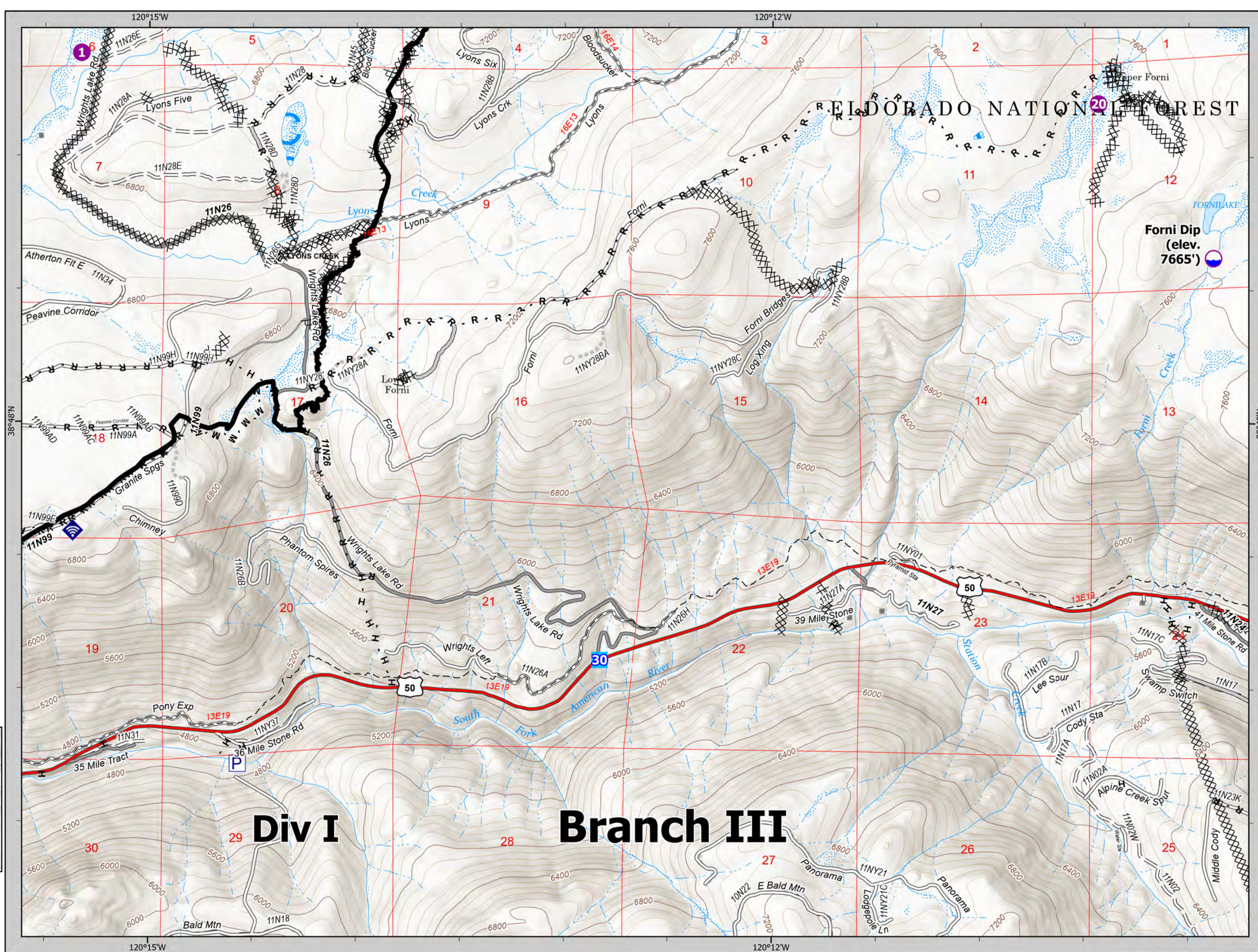


								A1
			B1	B2	B3	B4		
		C1	C2	C3	C4	C5		
	D1	D2	D3	D4	D5	D6	D7	
E1	E2	E3	E4	E5	E6	E7	E8	
F1	F2	F3	F4	F5	F6	F7		
	G1	G2	G3	G4				



C3

0 1,000 2,000 4,000 Feet
1:24,000 NAD83 UTM 11N



IAP

Caldor

CA-ENF-24030

October 10, 2021

- Pump
- Water Tank
- Dip Site
- Helispot
- Sling Site
- Drop Point
- Camp
- Staging Area
- Other
- Bridge
- Mobile Weather Unit
- Repeater
- Water Source
- Completed Dozer Line
- Completed Hand Line
- Completed Mixed Construction Line
- Completed Road as Line
- Access or Improved Road
- Repair Line
- Road Repair
- Contained Line

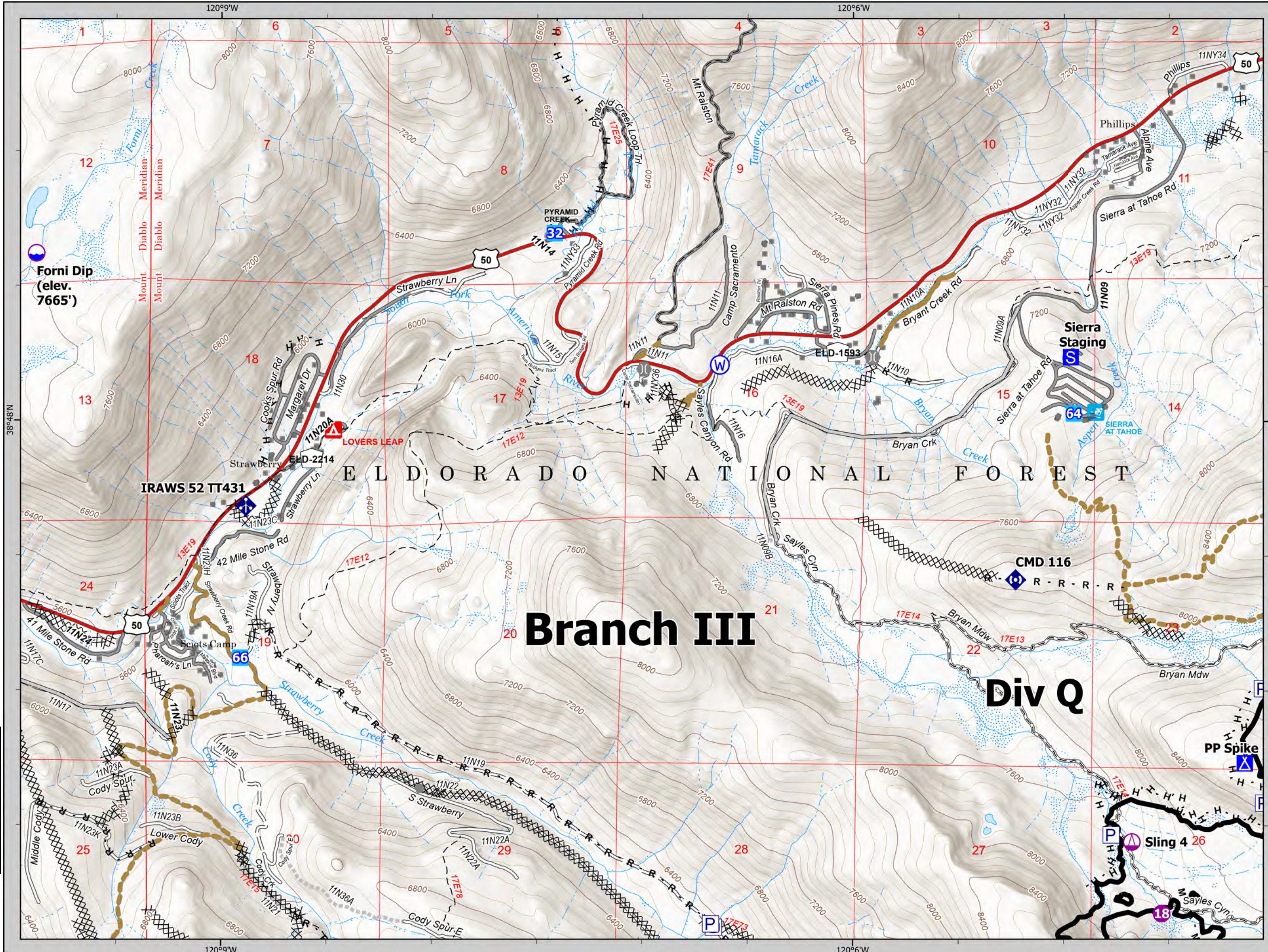


					A1		
		B1	B2	B3	B4		
	C1	C2	C3	C4	C5		
D1	D2	D3	D4	D5	D6	D7	
E1	E2	E3	E4	E5	E6	E7	E8
F1	F2	F3	F4	F5	F6	F7	
G1	G2	G3	G4				



















C4

0 1,000 2,000 4,000 Feet
1:24,000 NAD83 UTM 11N



IAP

Caldor
CA-ENF-24030
October 10, 2021

-  Pump
-  Sling Site
-  Division Break
-  Drop Point
-  Camp
-  Lookout
-  Other
-  Bridge
-  Repeater
-  Hazard
-  Completed Dozer Line
-  Completed Hand Line
-  Completed Mixed Construction Line
-  Completed Road as Line
-  Road Repair
-  Contained Line

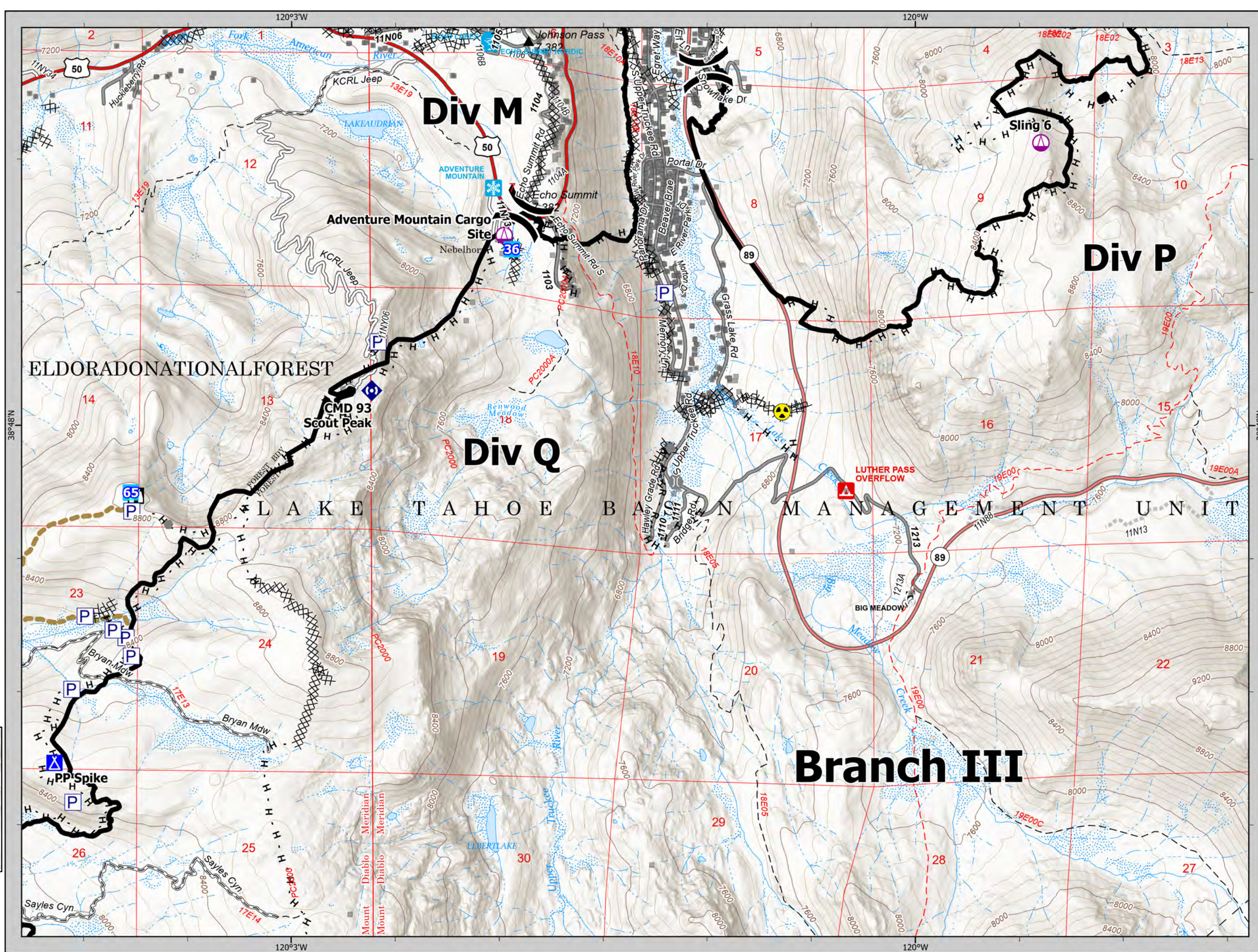


							A1
		B1	B2	B3	B4		
	C1	C2	C3	C4	C5		
D1	D2	D3	D4	D5	D6	D7	
E1	E2	E3	E4	E5	E6	E7	E8
F1	F2	F3	F4	F5	F6	F7	
	G1	G2	G3	G4			



C5

0 1,000 2,000 4,000 Feet
1:24,000 NAD83 UTM 11N



IAP

Caldor

CA-ENF-24030

October 10, 2021

- Dip Site
- Mobile Weather Unit
- Water Source
- Completed Dozer Line
- Completed Hand Line
- Completed Road as Line
- Contained Line



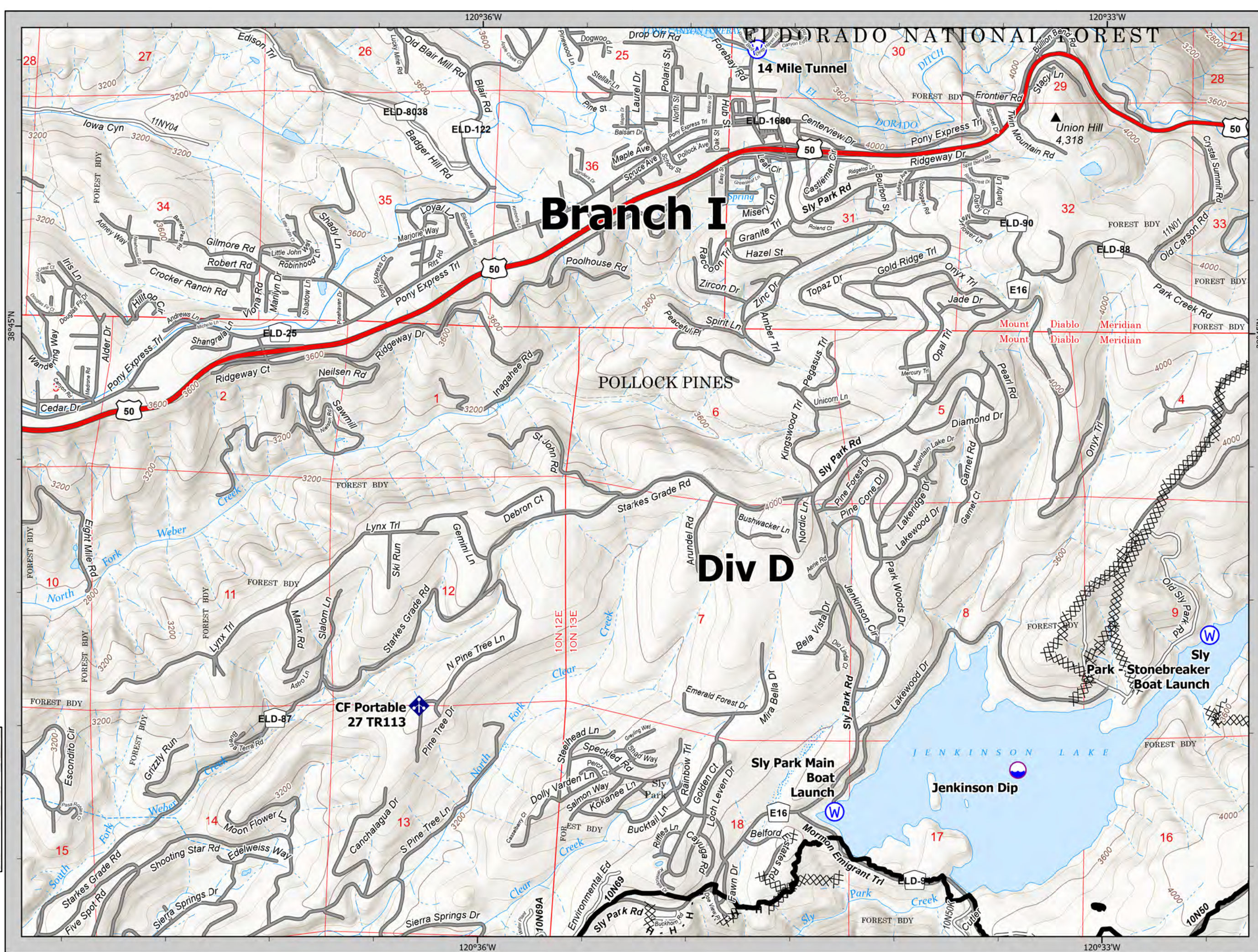
								A1
				B1	B2	B3	B4	
		C1	C2	C3	C4	C5		
D1	D2	D3	D4	D5	D6	D7		
E1	E2	E3	E4	E5	E6	E7	E8	
F1	F2	F3	F4	F5	F6	F7		
G1	G2	G3	G4					



D1

0 1,000 2,000 4,000 Feet

1:24,000 NAD83 UTM 11N



IAP

Caldor

CA-ENF-24030

October 10, 2021

- Helispot
- Division Break
- Drop Point
- Water Source
- Completed Dozer Line
- Completed Fuel Break
- Completed Hand Line
- Completed Mixed Construction Line
- Completed Road as Line
- Access or Improved Road
- Contained Line



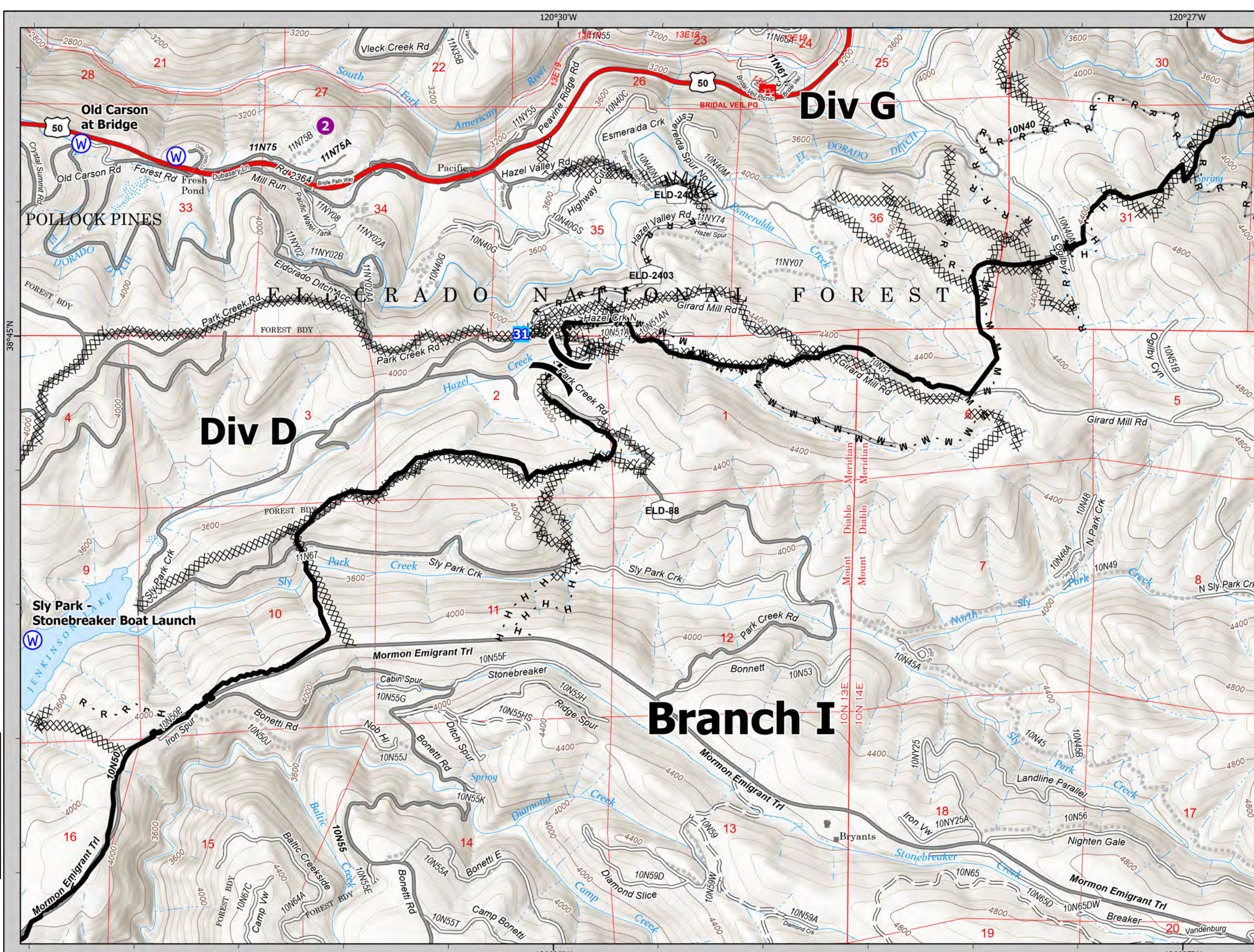
								A1
				B1	B2	B3	B4	
		C1	C2	C3	C4	C5		
D1	D2	D3	D4	D5	D6	D7		
E1	E2	E3	E4	E5	E6	E7	E8	
F1	F2	F3	F4	F5	F6	F7		
	G1	G2	G3	G4				



D2

0 1,000 2,000 4,000 Feet

1:24,000 NAD83 UTM 11N



IAP

Caldor

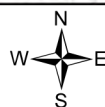
CA-ENF-24030

October 10, 2021

- XX Completed Dozer Line
- H Completed Hand Line
- R Completed Road as Line
- Access or Improved Road
- ▬ Contained Line



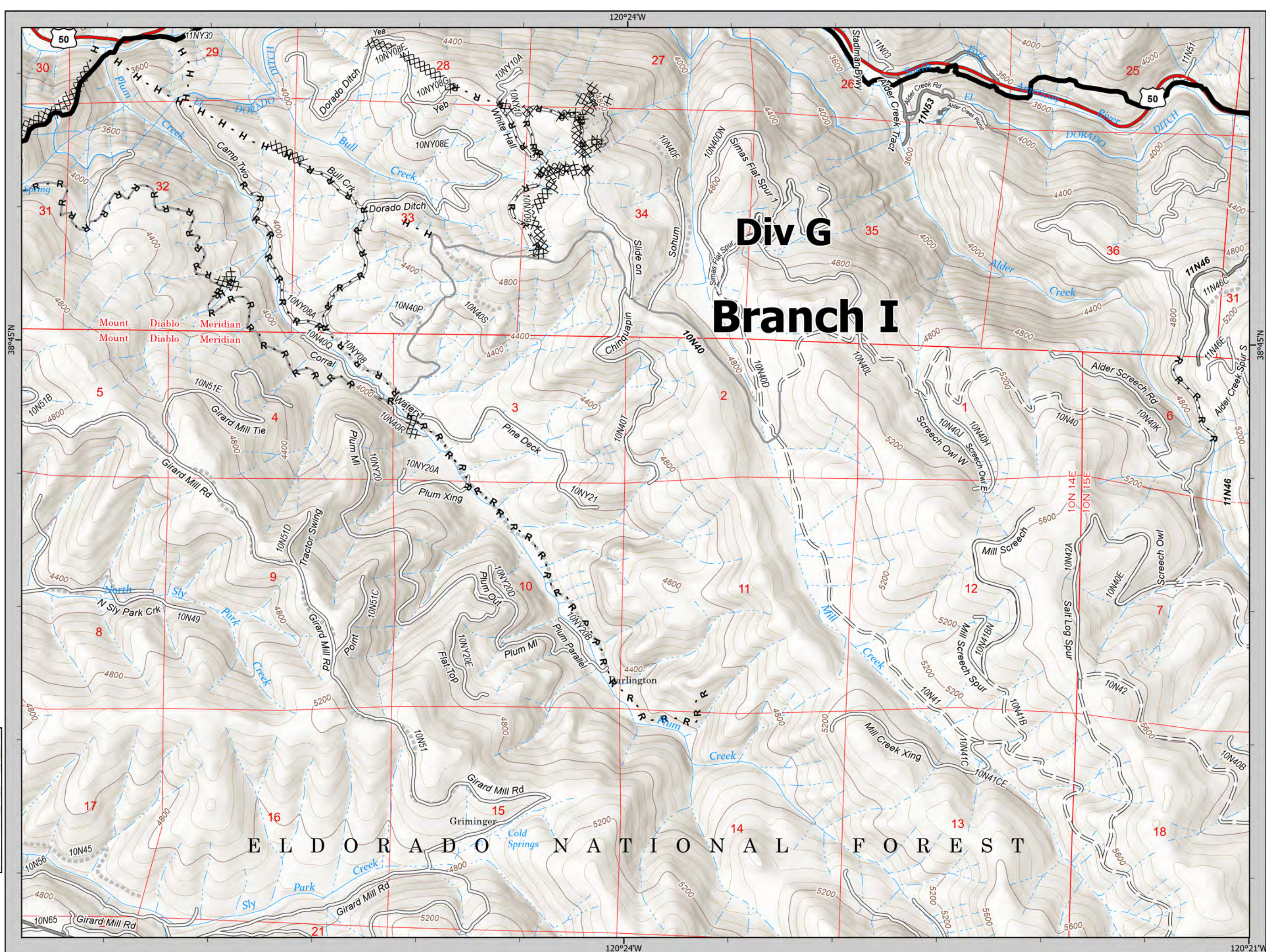
							A1
			B1	B2	B3	B4	
		C1	C2	C3	C4	C5	
D1	D2	D3	D4	D5	D6	D7	
E1	E2	E3	E4	E5	E6	E7	E8
F1	F2	F3	F4	F5	F6	F7	
G1	G2	G3	G4				



D3

0 1,000 2,000 4,000 Feet

1:24,000 NAD83 UTM 11N



120°24'W

120°21'W

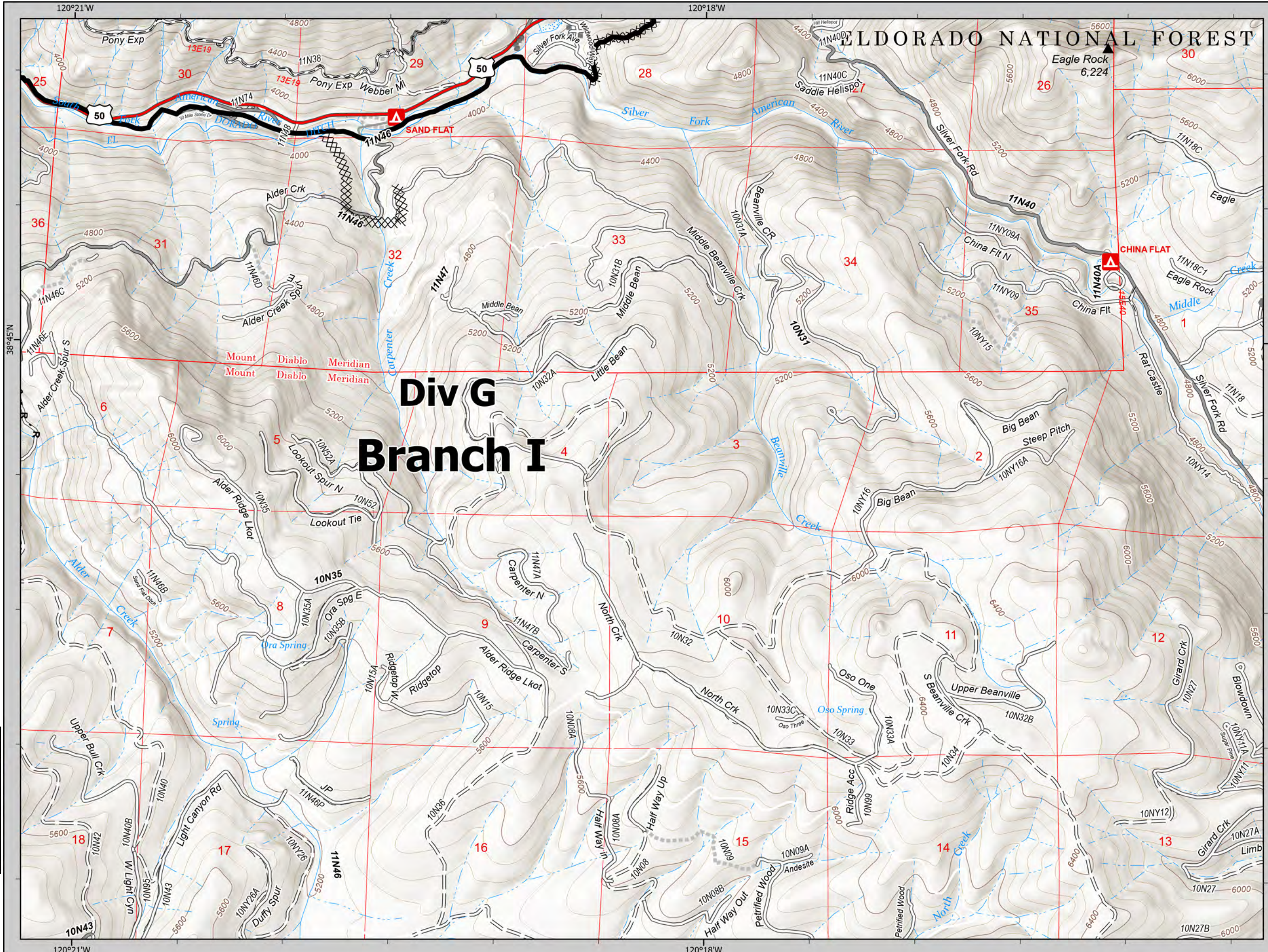
IAP

Caldor

CA-ENF-24030

October 10, 2021

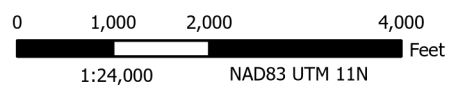
- Other
- Completed Dozer Line
- Completed Road as Line
- Contained Line



								A1
			B1	B2	B3	B4		
	C1	C2	C3	C4	C5			
D1	D2	D3	D4	D5	D6	D7		
E1	E2	E3	E4	E5	E6	E7	E8	
F1	F2	F3	F4	F5	F6	F7		
G1	G2	G3	G4					



D4



IAP

Caldor

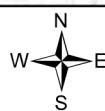
CA-ENF-24030

October 10, 2021

- Other
- Mobile Weather Unit
- Completed Dozer Line
- Completed Hand Line
- Road Repair



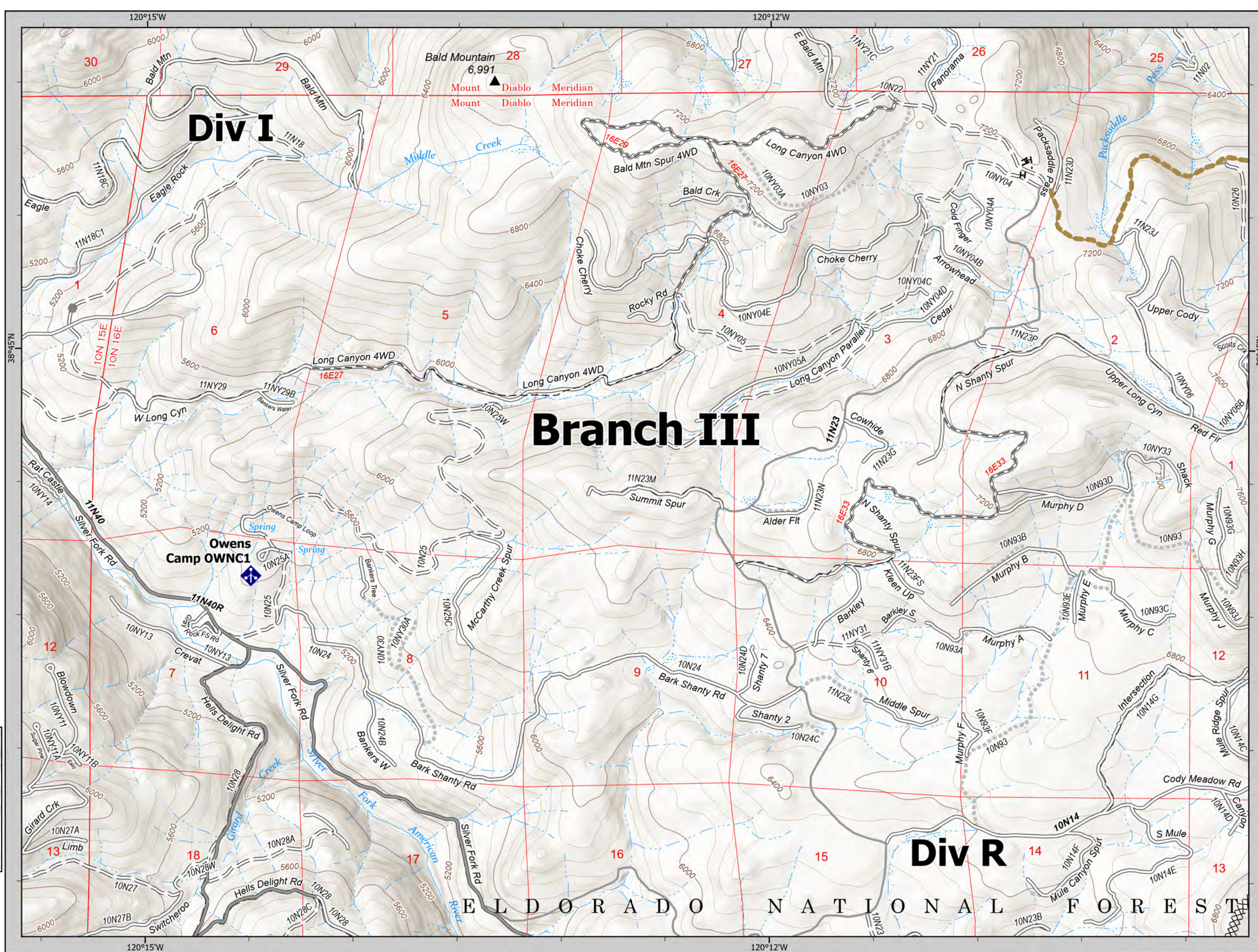
								A1
				B1	B2	B3	B4	
		C1	C2	C3	C4	C5		
D1	D2	D3	D4	D5	D6	D7		
E1	E2	E3	E4	E5	E6	E7	E8	
F1	F2	F3	F4	F5	F6	F7		
G1	G2	G3	G4					



D5

0 1,000 2,000 4,000 Feet

1:24,000 NAD83 UTM 11N



IAP

Caldor

CA-ENF-24030

October 10, 2021

- Other Property
- Pump
- Water Tank
- Check Point
- Dip Site
- Helispot
- Division Break
- Drop Point
- Value at Risk
- Other
- Internet Access
- Completed Dozer Line
- Completed Hand Line
- Completed Mixed Construction Line
- Completed Road as Line
- Planned Hand Line
- Access or Improved Road
- Other
- Road Repair
- Fire Edge
- Contained Line



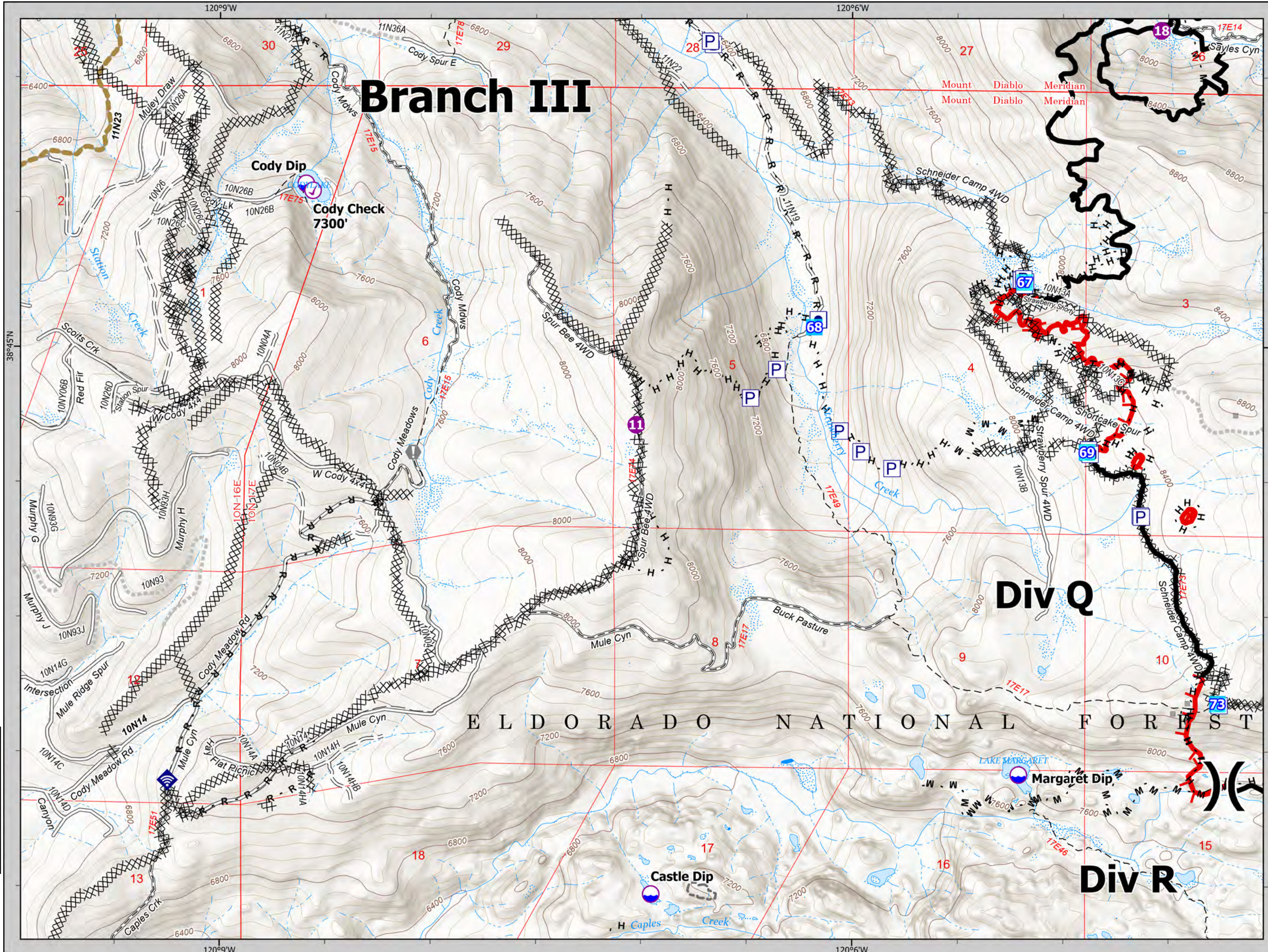
								A1
			B1	B2	B3	B4		
	C1	C2	C3	C4	C5			
D1	D2	D3	D4	D5	D6	D7		
E1	E2	E3	E4	E5	E6	E7	E8	
F1	F2	F3	F4	F5	F6	F7		
G1	G2	G3	G4					



D6

0 1,000 2,000 4,000 Feet
 1:24,000 NAD83 UTM 11N

Branch III



IAP

Caldor

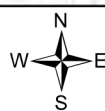
CA-ENF-24030

October 10, 2021

- Pump
- Water Tank
- Dip Site
- Helispot
- Division Break
- Drop Point
- Other
- Completed Dozer Line
- Completed Hand Line
- Completed Mixed Construction Line
- Completed Road as Line
- Fire Edge
- Contained Line

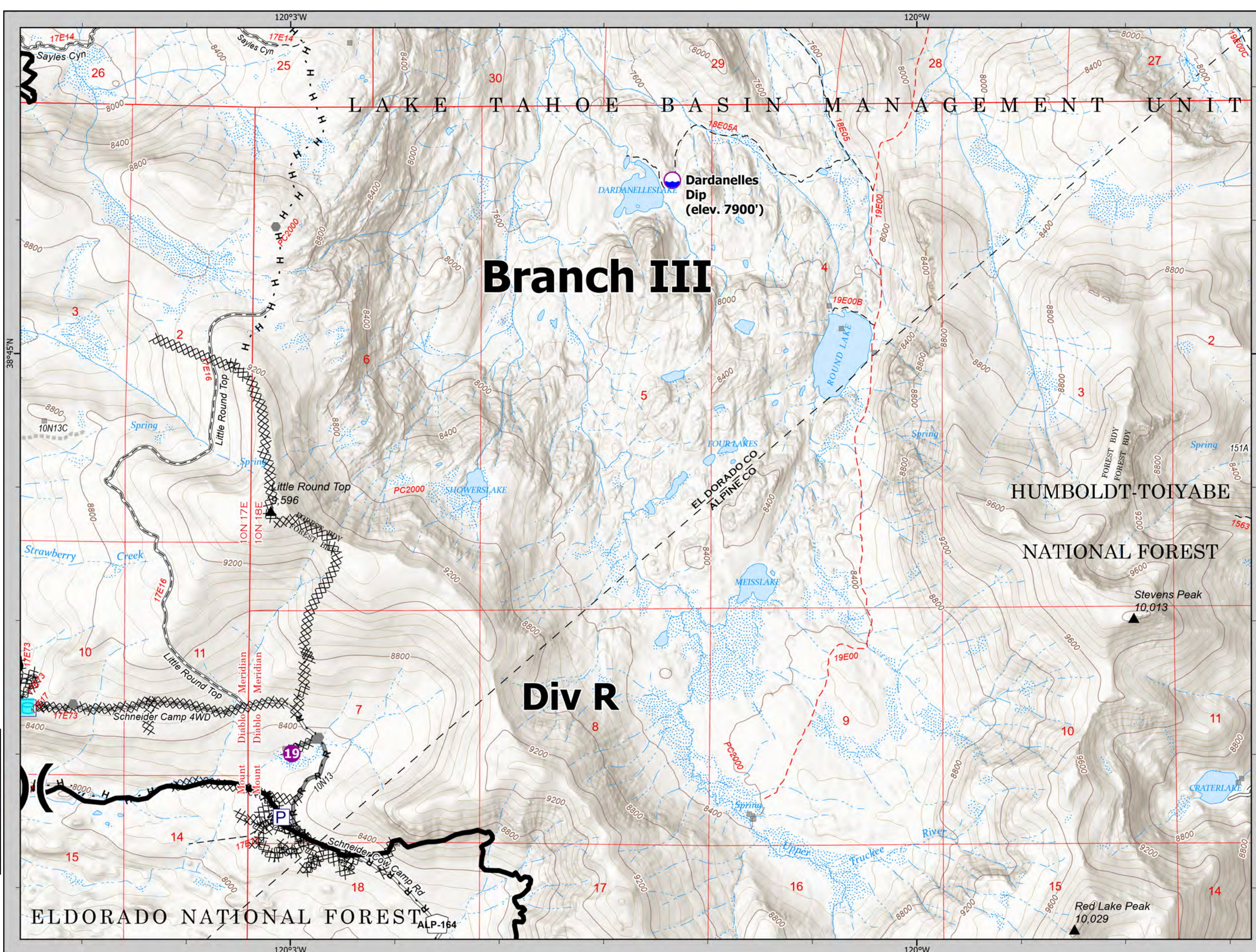


							A1
			B1	B2	B3	B4	
	C1	C2	C3	C4	C5		
D1	D2	D3	D4	D5	D6	D7	
E1	E2	E3	E4	E5	E6	E7	E8
F1	F2	F3	F4	F5	F6	F7	
G1	G2	G3	G4				



D7

0 1,000 2,000 4,000 Feet
1:24,000 NAD83 UTM 11N



IAP

Caldor

CA-ENF-24030

October 10, 2021

- Check Point
- Completed Dozer Line
- Completed Hand Line
- Completed Road as Line
- Contained Line



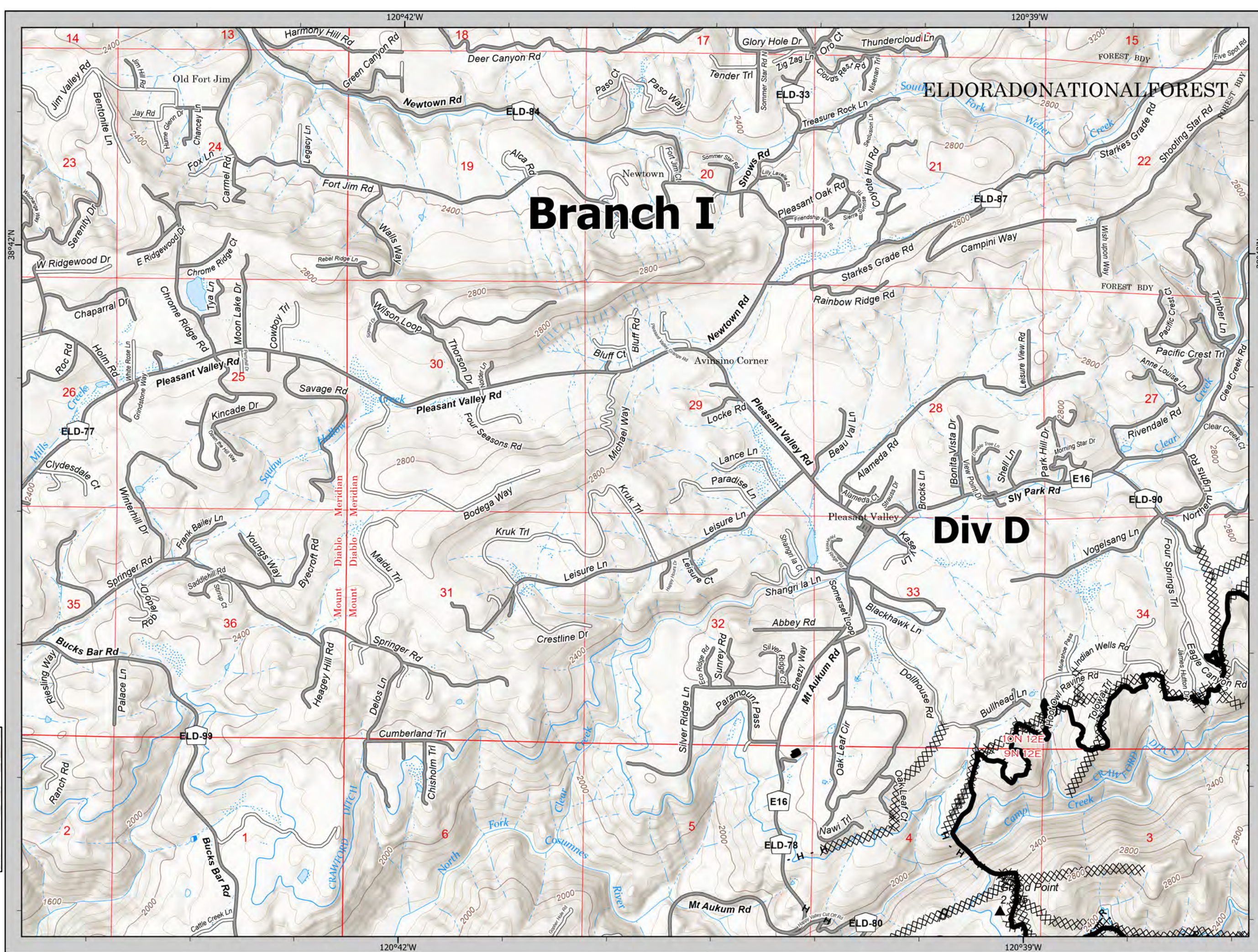
								A1
				B1	B2	B3	B4	
		C1	C2	C3	C4	C5		
D1	D2	D3	D4	D5	D6	D7		
E1	E2	E3	E4	E5	E6	E7	E8	
F1	F2	F3	F4	F5	F6	F7		
G1	G2	G3	G4					



E1

0 1,000 2,000 4,000 Feet

1:24,000 NAD83 UTM 11N



IAP

Caldor

CA-ENF-24030

October 10, 2021

- Aerial Hazard
- Division Break
- Completed Dozer Line
- Completed Fuel Break
- Completed Hand Line
- Completed Mixed Construction Line
- Completed Road as Line
- Contained Line



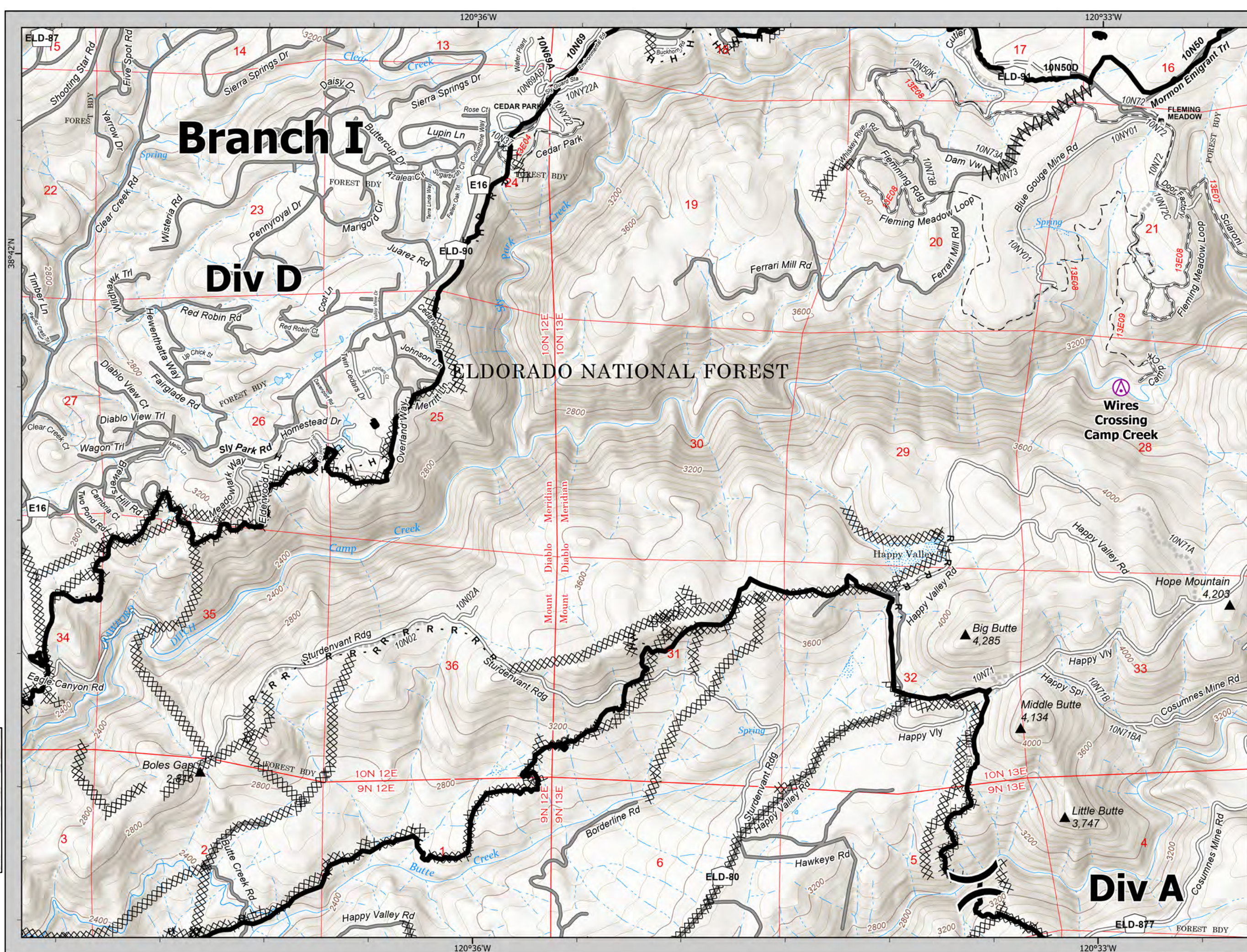
								A1
				B1	B2	B3	B4	
		C1	C2	C3	C4	C5		
	D1	D2	D3	D4	D5	D6	D7	
E1	E2	E3	E4	E5	E6	E7	E8	
F1	F2	F3	F4	F5	F6	F7		
	G1	G2	G3	G4				



E2

0 1,000 2,000 4,000 Feet

1:24,000 NAD83 UTM 11N



Div A

ELD-877

IAP

Caldor
CA-ENF-24030
October 10, 2021

— Contained Line

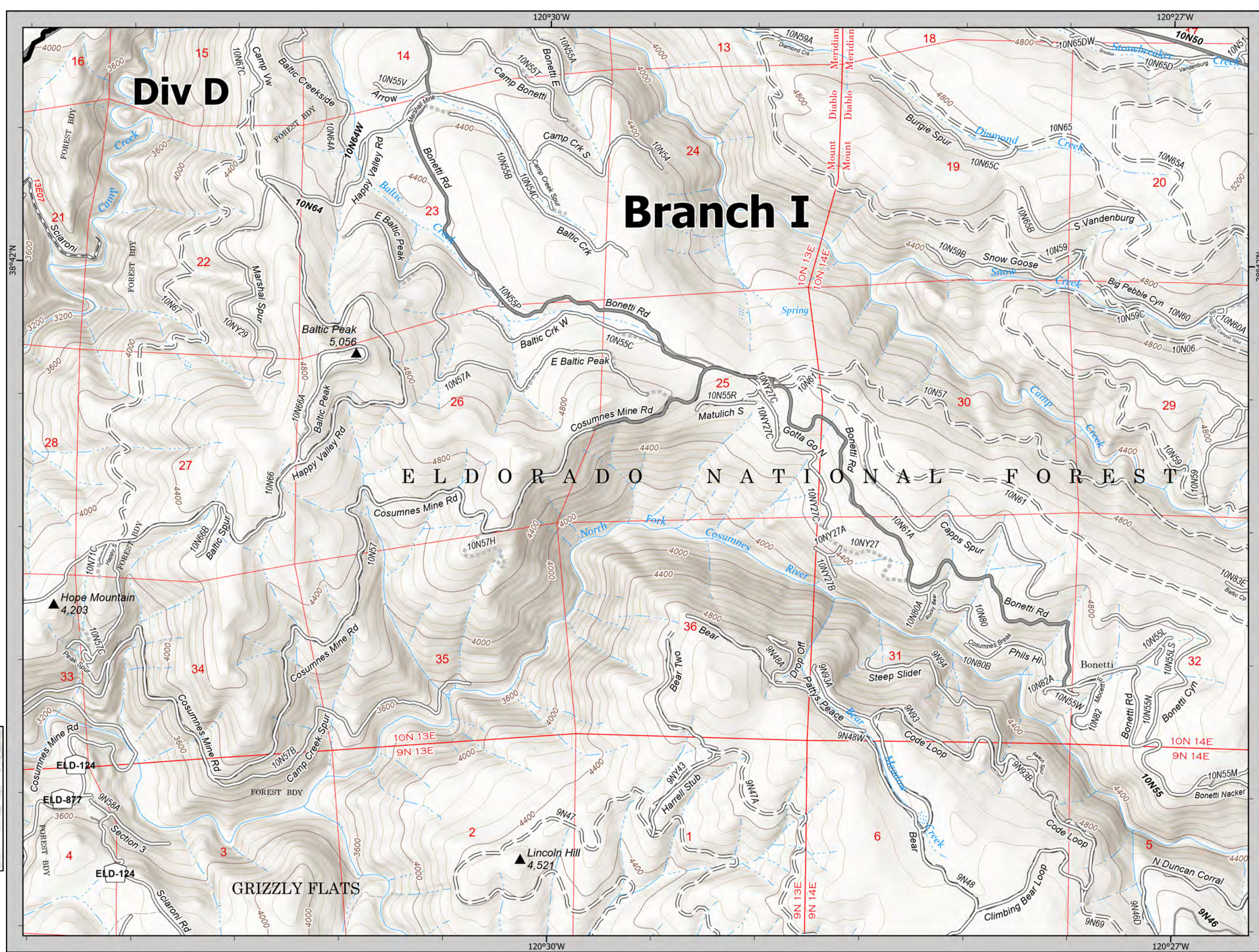


								A1
			B1	B2	B3	B4		
		C1	C2	C3	C4	C5		
D1	D2	D3	D4	D5	D6	D7		
E1	E2	E3	E4	E5	E6	E7	E8	
F1	F2	F3	F4	F5	F6	F7		
			G1	G2	G3	G4		



E3

0 1,000 2,000 4,000 Feet
1:24,000 NAD83 UTM 11N



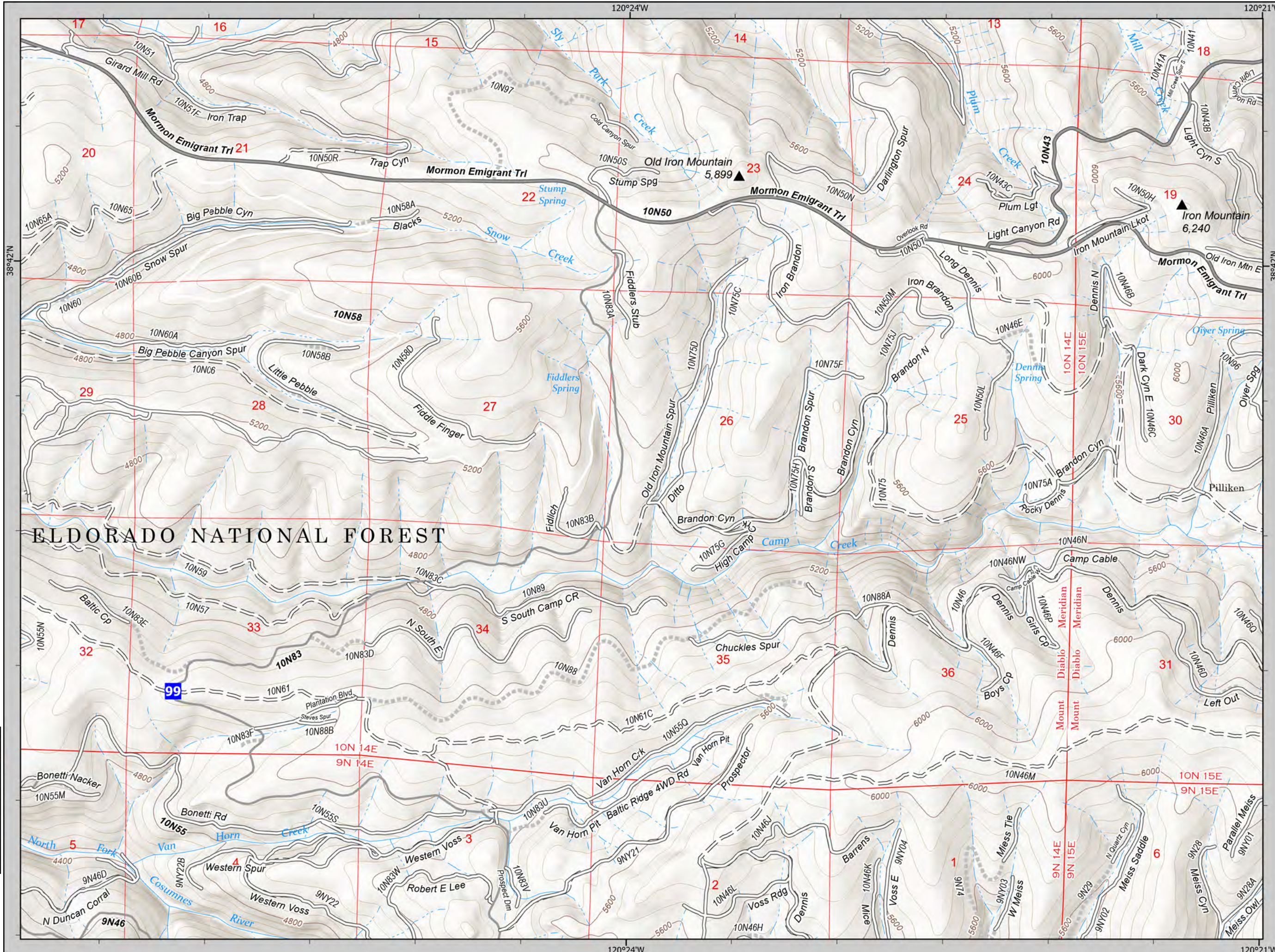
IAP

Caldor

CA-ENF-24030

October 10, 2021


Drop Point



								A1
			B1	B2	B3	B4		
		C1	C2	C3	C4	C5		
	D1	D2	D3	D4	D5	D6	D7	
E1	E2	E3	E4	E5	E6	E7	E8	
F1	F2	F3	F4	F5	F6	F7		
	G1	G2	G3	G4				



E4



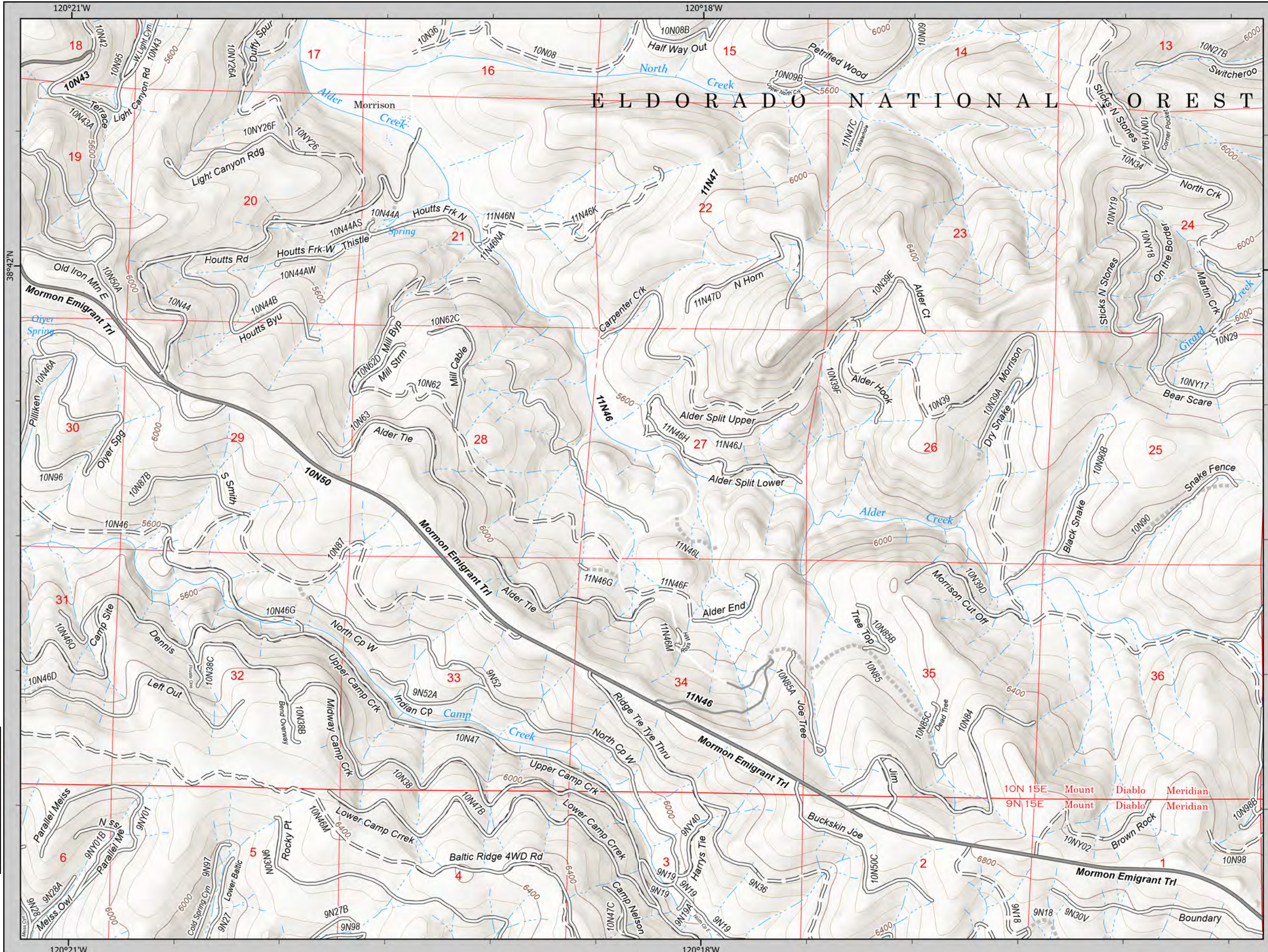
1:24,000 NAD83 UTM 11N

IAP

Caldor

CA-ENF-24030

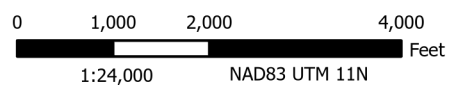
October 10, 2021



								A1
								B4
			C1	C2	C3	C4	C5	
		D1	D2	D3	D4	D5	D6	D7
E1	E2	E3	E4	E5	E6	E7	E8	
F1	F2	F3	F4	F5	F6	F7		
			G1	G2	G3	G4		



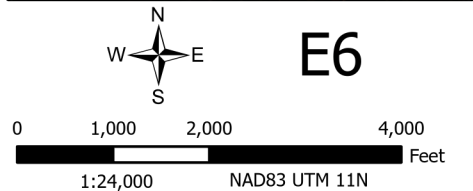
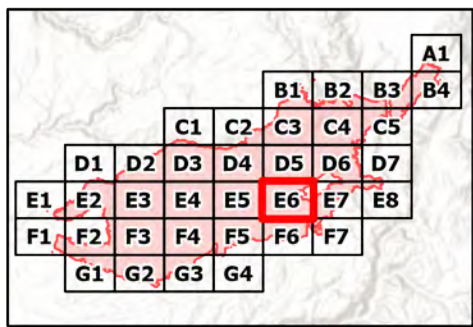
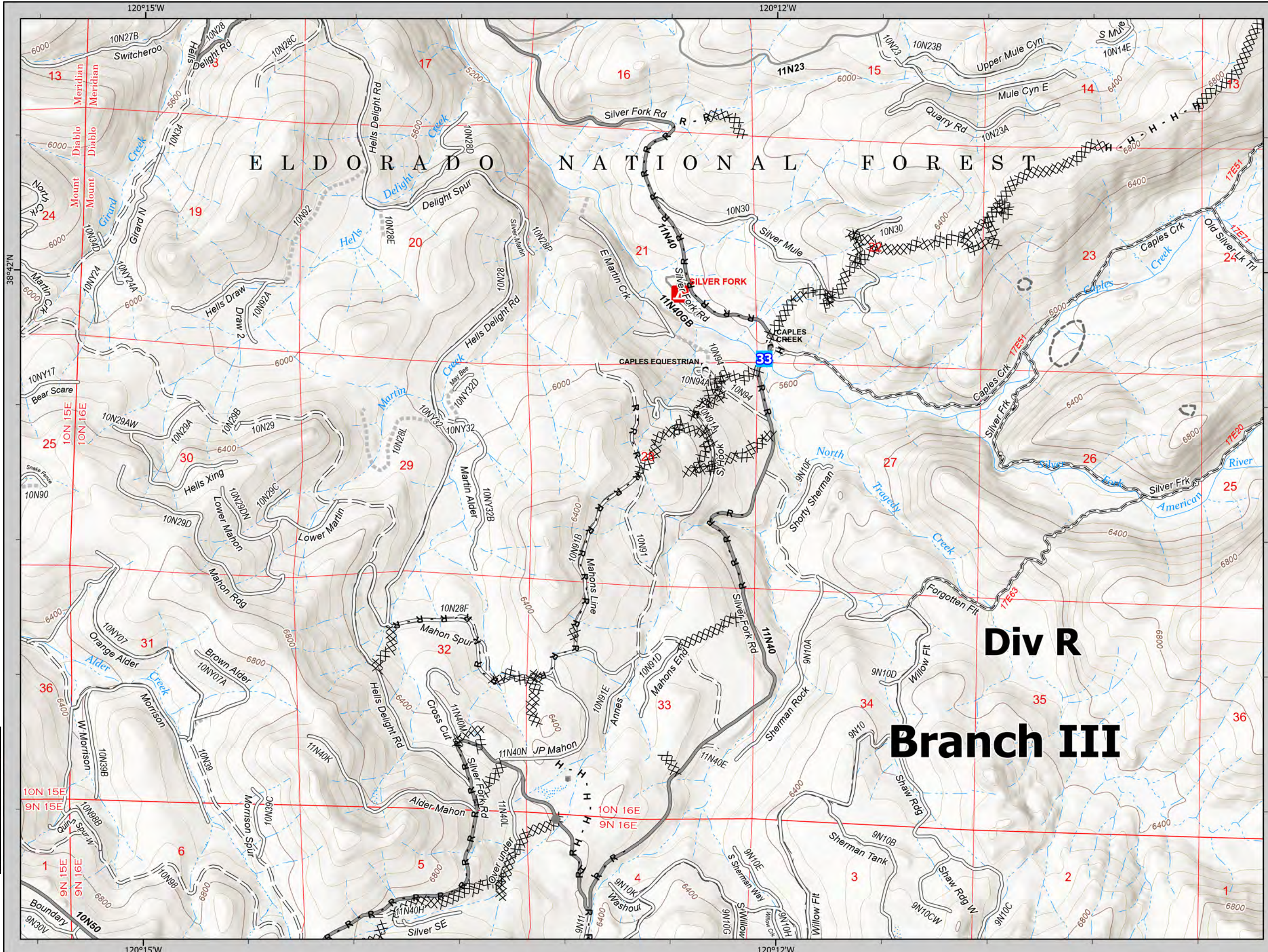
E5



IAP

Caldor
CA-ENF-24030
October 10, 2021

- Drop Point
- Other
- ⊗⊗ Completed Dozer Line
- H - Completed Hand Line
- R - Completed Road as Line
- Other



Div R
Branch III

IAP

Caldor
CA-ENF-24030
October 10, 2021

- Other Property
- Pump
- Water Tank
- Dip Site
- Helispot
- Sling Site
- Drop Point
- Other
- Mobile Weather Unit
- Repeater
- Hazard
- Completed Dozer Line
- Completed Fuel Break
- Completed Hand Line
- Completed Road as Line
- Access or Improved Road
- Other
- Contained Line

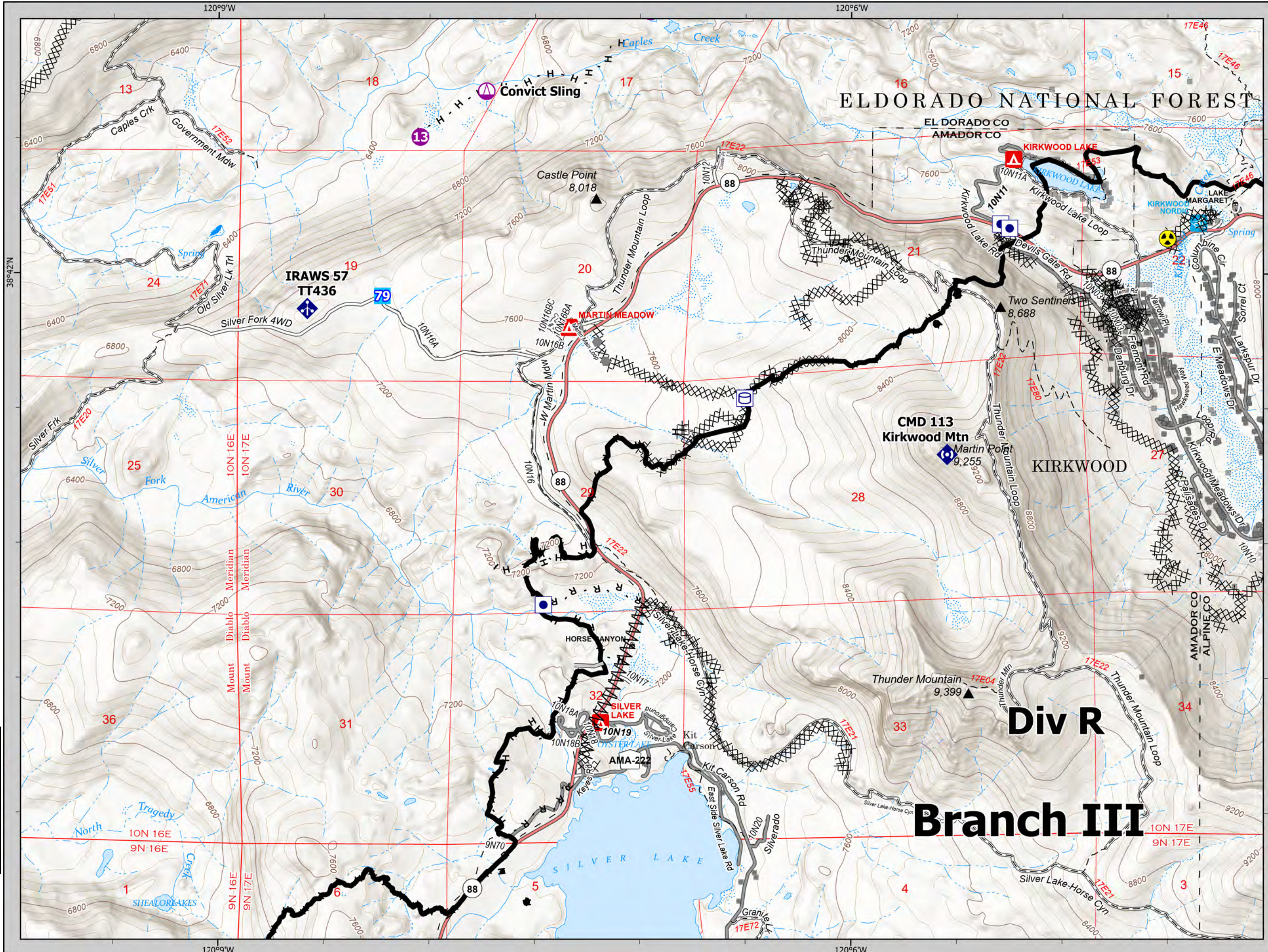


								A1
								B4
		C1	C2	C3	C4	C5		
	D1	D2	D3	D4	D5	D6	D7	
E1	E2	E3	E4	E5	E6	E7	E8	
F1	F2	F3	F4	F5	F6	F7		
	G1	G2	G3	G4				



E7

0 1,000 2,000 4,000 Feet
1:24,000 NAD83 UTM 11N



Div R
Branch III

IAP

Caldor

CA-ENF-24030

October 10, 2021

- Check Point
- Drop Point
- Completed Dozer Line
- Completed Hand Line
- Completed Road as Line
- Contained Line



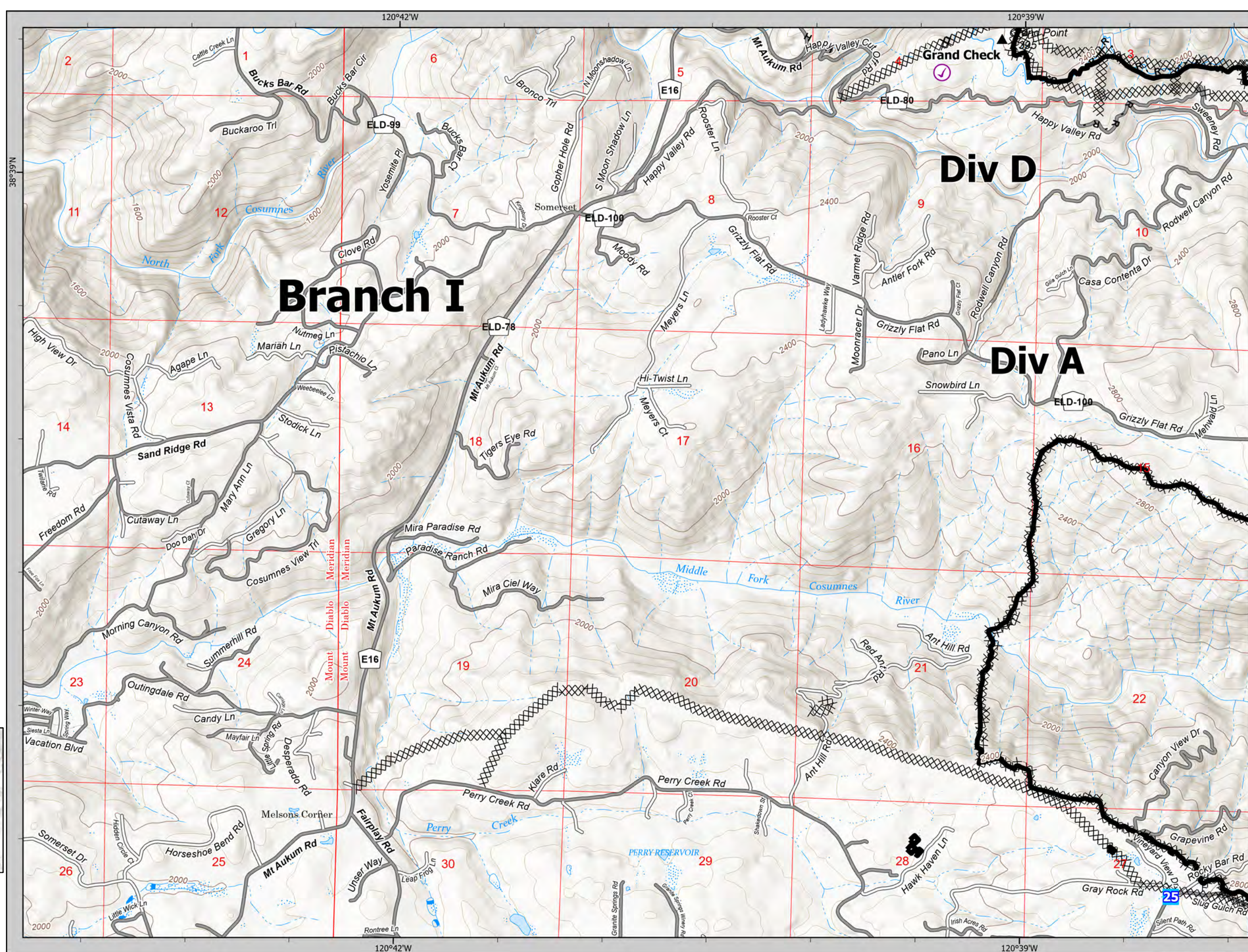
								A1
				B1	B2	B3	B4	
		C1	C2	C3	C4	C5		
	D1	D2	D3	D4	D5	D6	D7	
E1	E2	E3	E4	E5	E6	E7	E8	
F1	F2	F3	F4	F5	F6	F7		
	G1	G2	G3	G4				



F1


0 1,000 2,000 4,000 Feet

1:24,000 NAD83 UTM 11N



IAP

Caldor
CA-ENF-24030
October 10, 2021

-  Dip Site
-  Division Break
-  Drop Point
-  Repeater
-  Completed Dozer Line
-  Completed Hand Line
-  Completed Road as Line
-  Contained Line

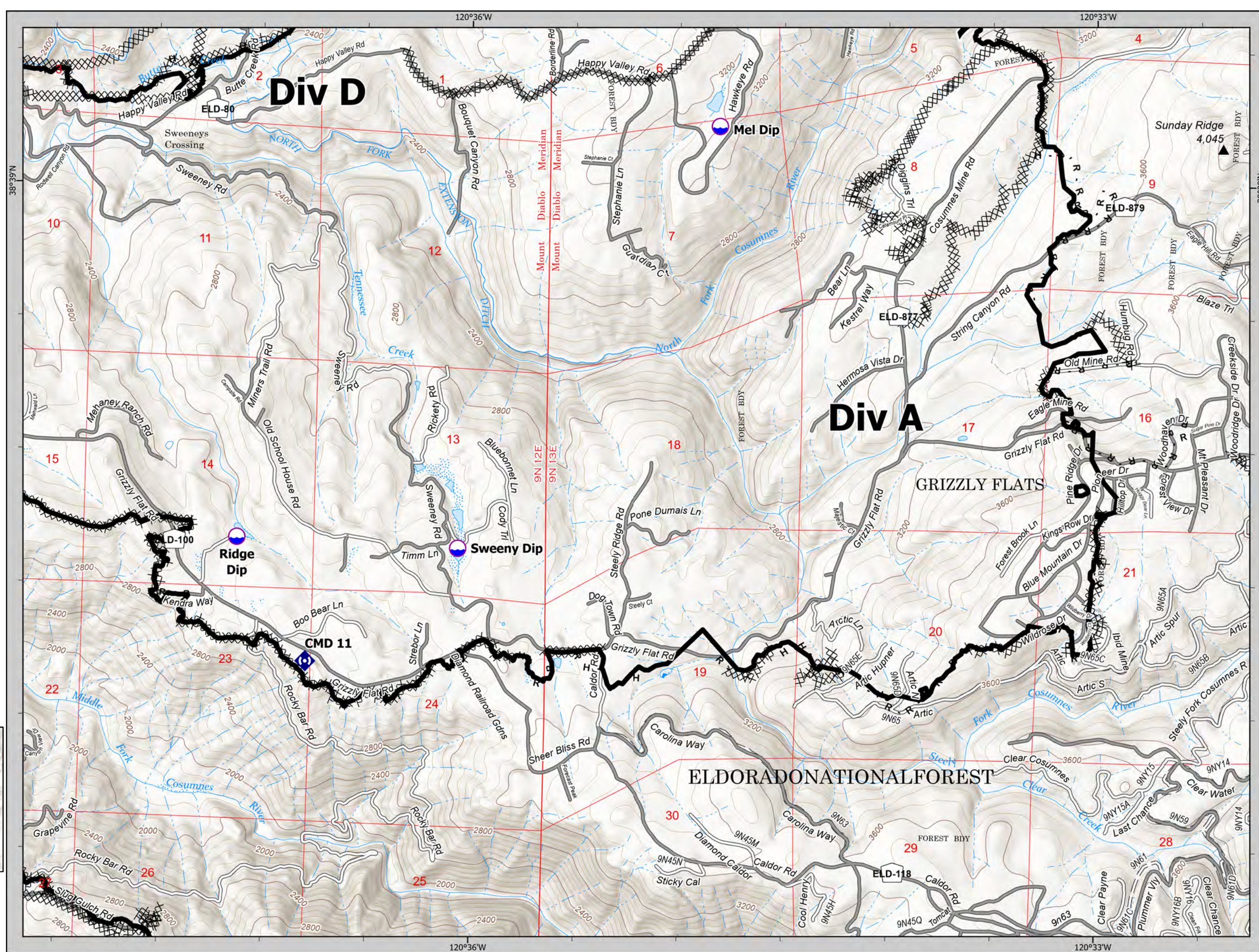


								A1
			B1	B2	B3	B4		
		C1	C2	C3	C4	C5		
	D1	D2	D3	D4	D5	D6	D7	
E1	E2	E3	E4	E5	E6	E7	E8	
F1	F2	F3	F4	F5	F6	F7		
	G1	G2	G3	G4				



F2

0 1,000 2,000 4,000 Feet
1:24,000 NAD83 UTM 11N






IAP

Caldor

CA-ENF-24030

October 10, 2021

-  Dip Site
-  Completed Dozer Line
-  Completed Road as Line

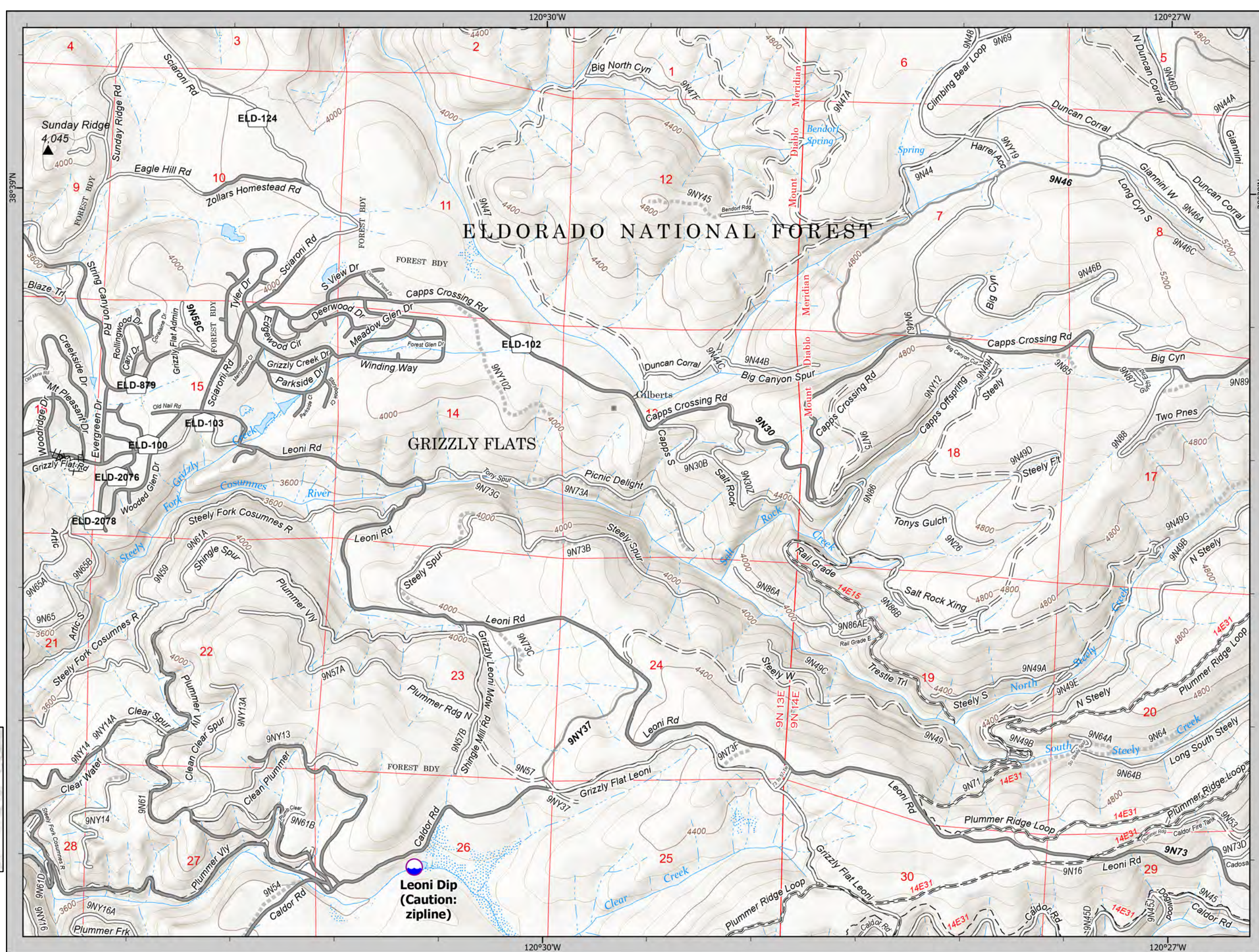


								A1
								B4
								B3
								B2
								B1
								C5
								C4
								C3
								C2
								C1
								D7
								D6
								D5
								D4
								D3
								D2
								D1
								E8
								E7
								E6
								E5
								E4
								E3
								E2
								E1
								F7
								F6
								F5
								F4
								F3
								F2
								F1
								G4
								G3
								G2
								G1



F3

0 1,000 2,000 4,000 Feet
1:24,000 NAD83 UTM 11N



120°30'W

120°27'W

IAP

Caldor

CA-ENF-24030

October 10, 2021

- XX XX Completed Dozer Line
- R - Completed Road as Line
- Contained Line



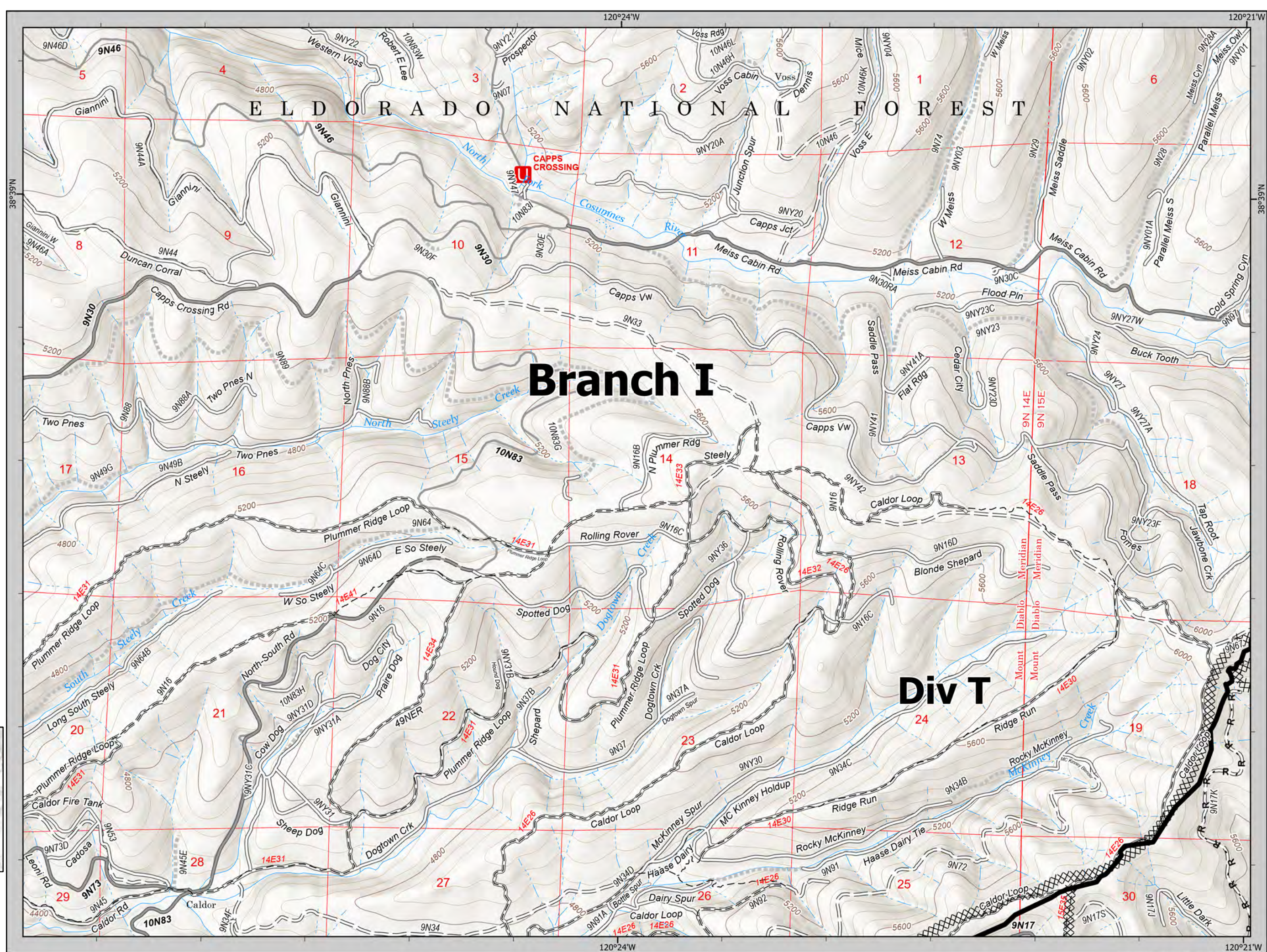
							A1
			B1	B2	B3	B4	
	C1	C2	C3	C4	C5		
D1	D2	D3	D4	D5	D6	D7	
E1	E2	E3	E4	E5	E6	E7	E8
F1	F2	F3	F4	F5	F6	F7	
G1	G2	G3	G4				



F4










0 1,000 2,000 4,000 Feet

1:24,000 NAD83 UTM 11N



IAP

Caldor
CA-ENF-24030
October 10, 2021

-  Water Tank
-  Dip Site
-  Branch Break
-  Drop Point
-  Completed Dozer Line
-  Completed Fuel Break
-  Completed Hand Line
-  Completed Road as Line
-  Contained Line

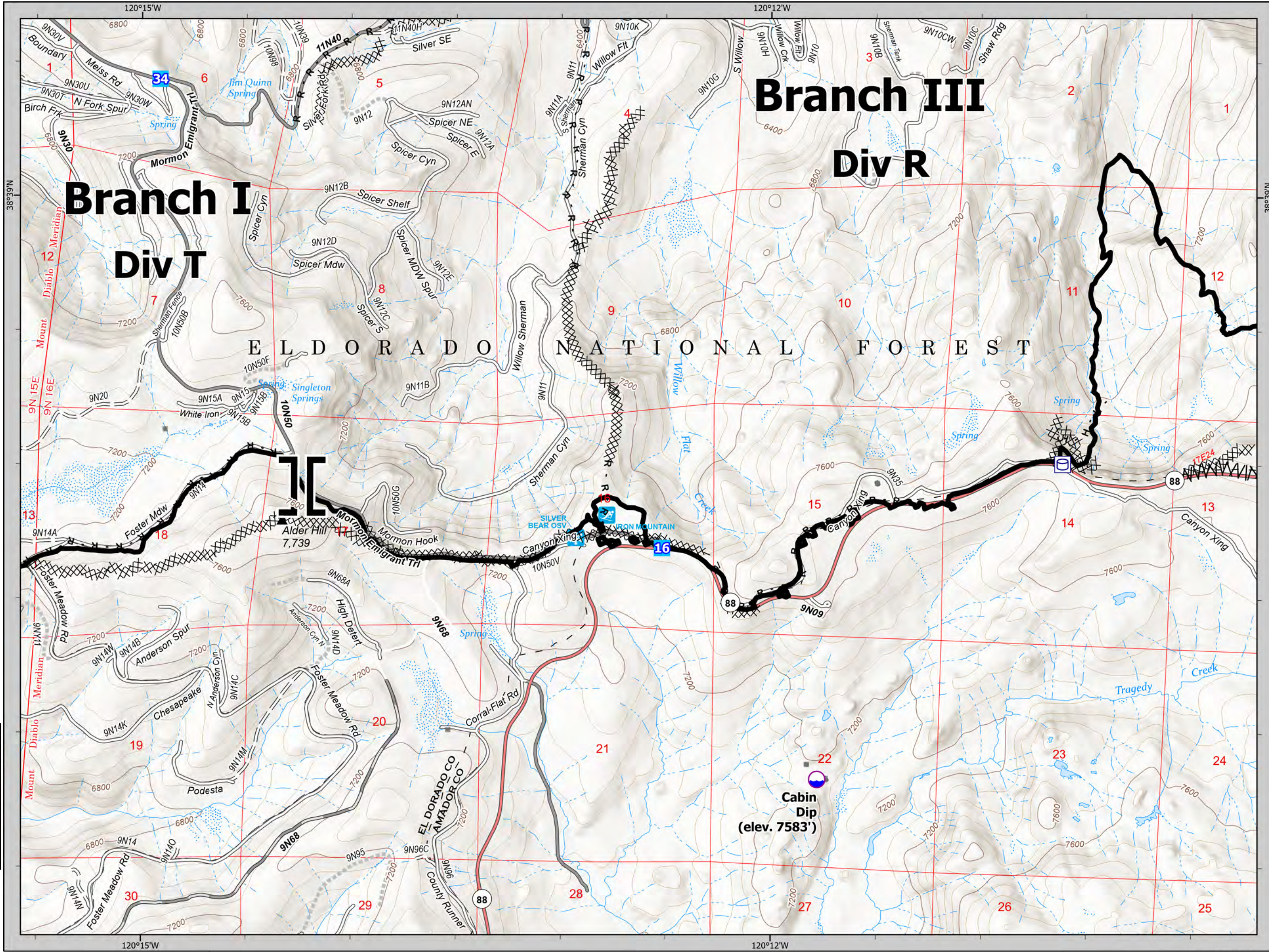


								A1
								B4
		C1	C2	C3	C4	C5		
	D1	D2	D3	D4	D5	D6	D7	
E1	E2	E3	E4	E5	E6	E7	E8	
F1	F2	F3	F4	F5	F6	F7		
	G1	G2	G3	G4				










F6

0 1,000 2,000 4,000 Feet
1:24,000 NAD83 UTM 11N



IAP

Caldor
CA-ENF-24030
October 10, 2021

-  Other Property
-  Dip Site
-  Completed Dozer Line
-  Completed Fuel Break
-  Completed Hand Line
-  Completed Road as Line
-  Contained Line

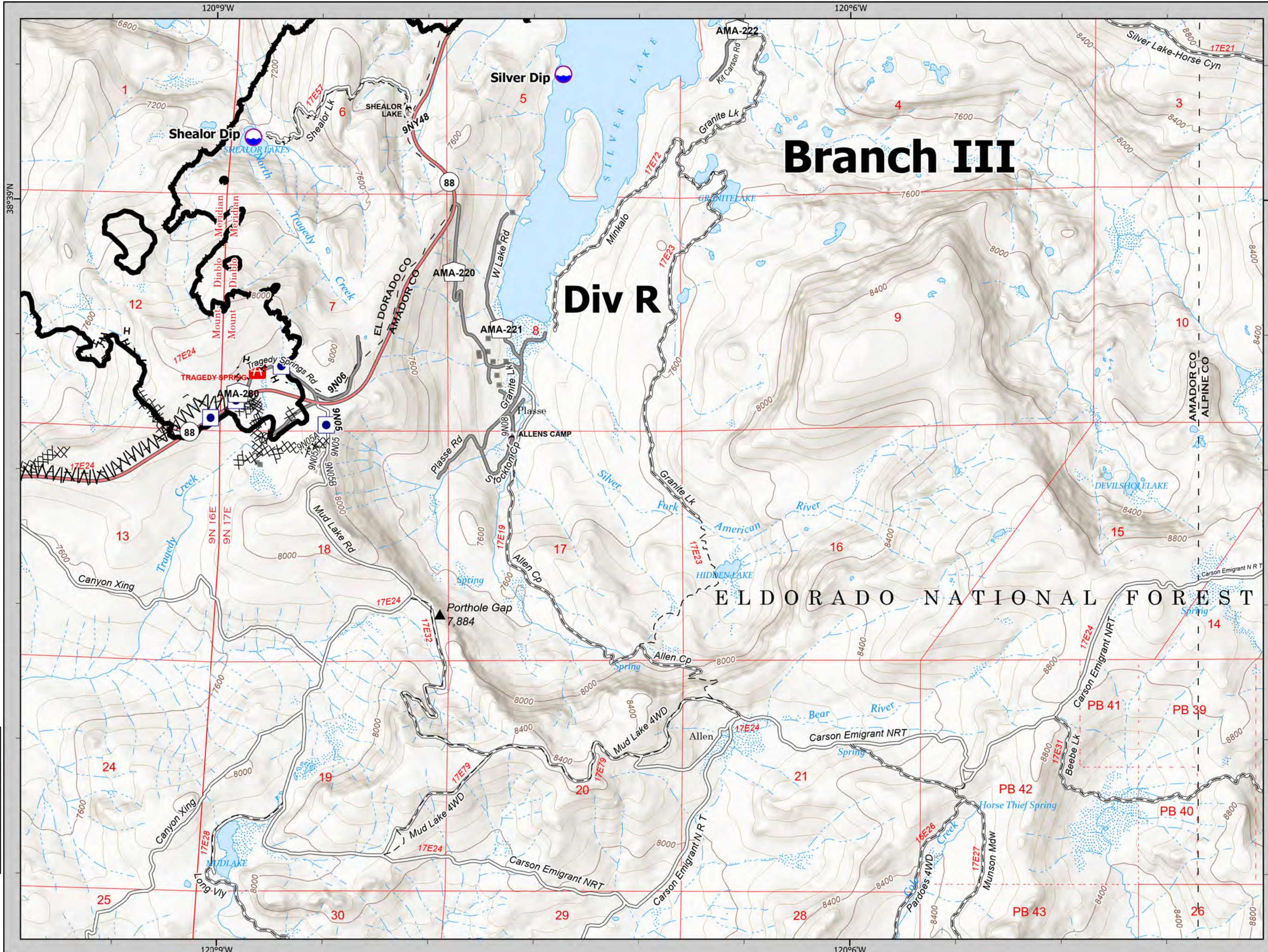


								A1
			B1	B2	B3	B4		
	C1	C2	C3	C4	C5			
D1	D2	D3	D4	D5	D6	D7		
E1	E2	E3	E4	E5	E6	E7	E8	
F1	F2	F3	F4	F5	F6	F7		
G1	G2	G3	G4					



F7

0 1,000 2,000 4,000 Feet
1:24,000 NAD83 UTM 11N



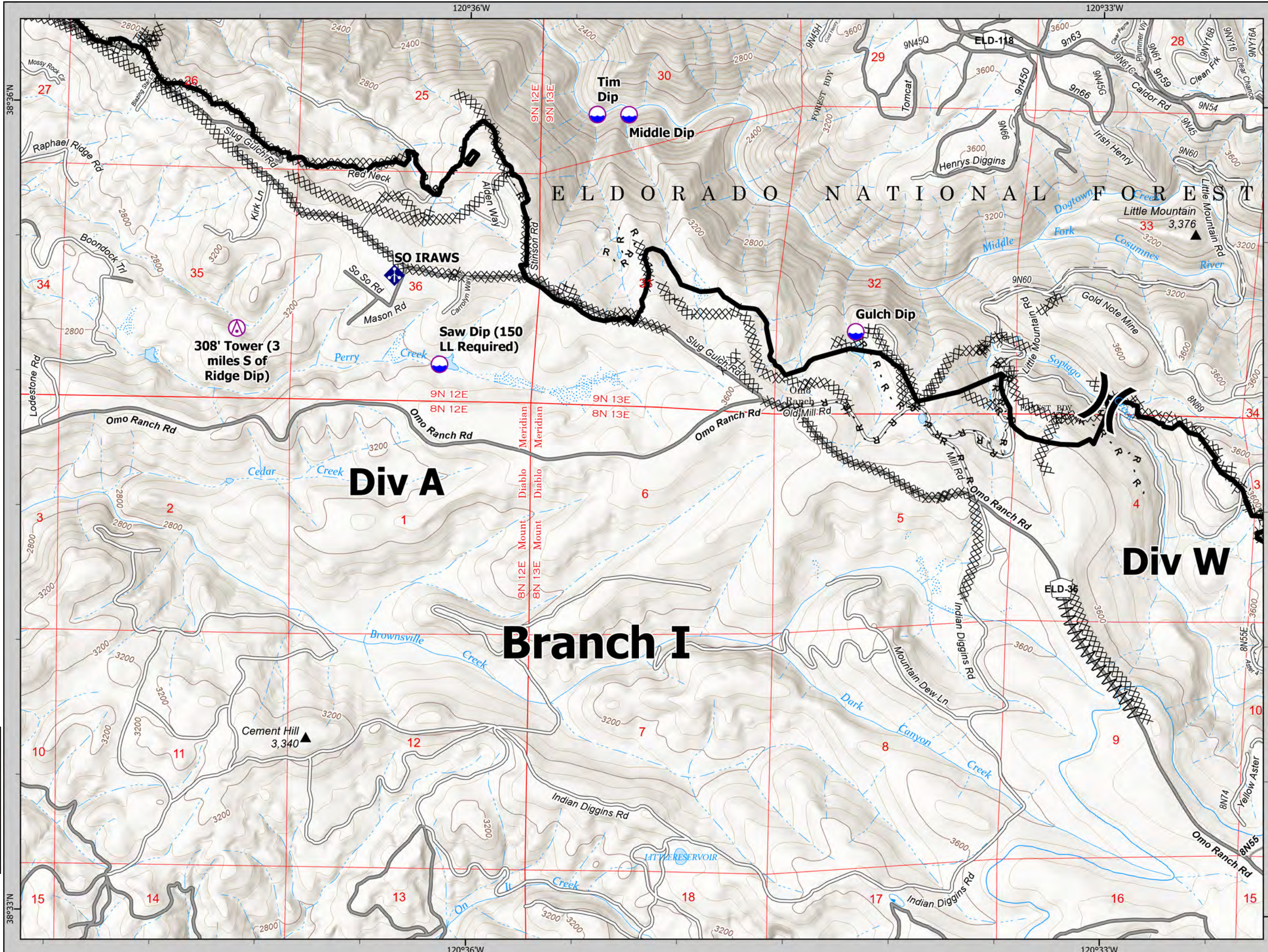
IAP

Caldor

CA-ENF-24030

October 10, 2021

- Aerial Hazard
- Dip Site
- Division Break
- Drop Point
- Mobile Weather Unit
- Completed Dozer Line
- Completed Fuel Break
- Completed Hand Line
- Completed Road as Line
- Contained Line



							A1
			B1	B2	B3	B4	
	C1	C2	C3	C4	C5		
D1	D2	D3	D4	D5	D6	D7	
E1	E2	E3	E4	E5	E6	E7	E8
F1	F2	F3	F4	F5	F6	F7	
	G1	G2	G3	G4			



G1

0 1,000 2,000 4,000 Feet
1:24,000 NAD83 UTM 11N

IAP

Caldor

CA-ENF-24030

October 10, 2021

- Drop Point
- Water Source
- Completed Dozer Line
- Completed Fuel Break
- Completed Hand Line
- Completed Road as Line
- Contained Line



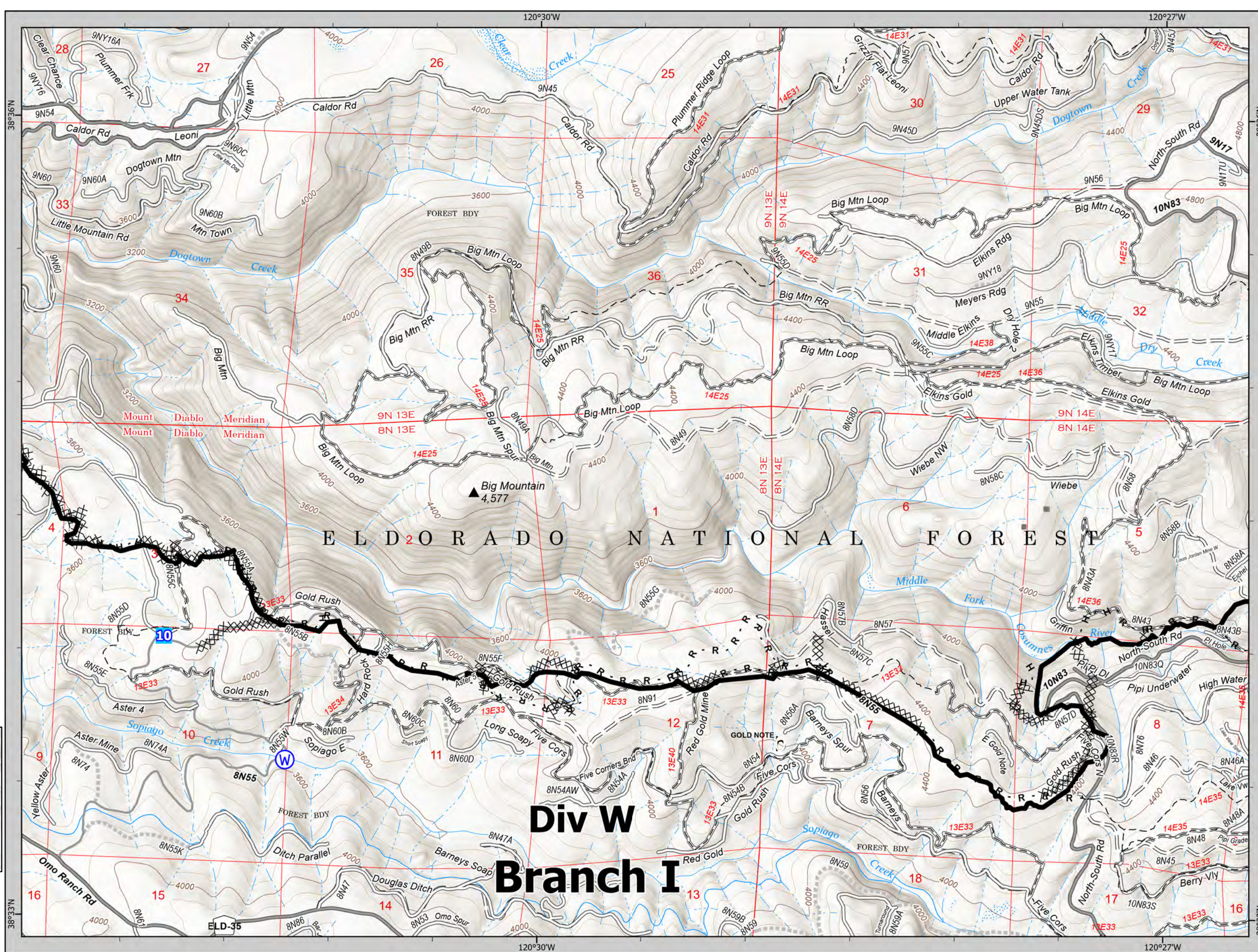
								A1
			B1	B2	B3	B4		
		C1	C2	C3	C4	C5		
	D1	D2	D3	D4	D5	D6	D7	
E1	E2	E3	E4	E5	E6	E7	E8	
F1	F2	F3	F4	F5	F6	F7		
		G1	G2	G3	G4			



G2

0 1,000 2,000 4,000 Feet

1:24,000 NAD83 UTM 11N



Div W Branch I

IAP

Caldor
CA-ENF-24030
October 10, 2021

- () Division Break
- XX XX Completed Dozer Line
- H - Completed Hand Line
- R - Completed Road as Line
- Contained Line

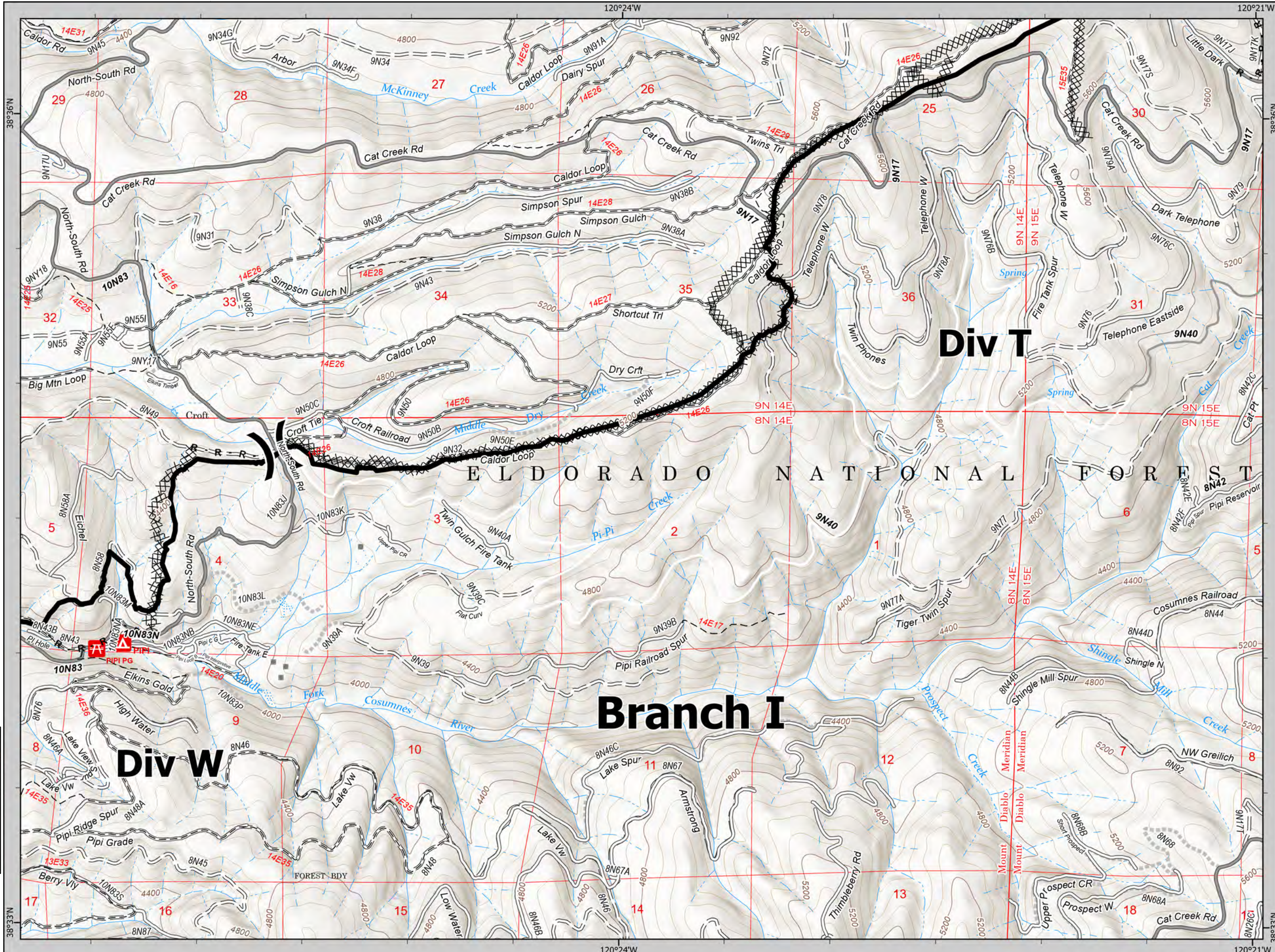


								A1
			B1	B2	B3	B4		
		C1	C2	C3	C4	C5		
D1	D2	D3	D4	D5	D6	D7		
E1	E2	E3	E4	E5	E6	E7	E8	
F1	F2	F3	F4	F5	F6	F7		
	G1	G2	G3	G4				



G3

0 1,000 2,000 4,000 Feet
1:24,000 NAD83 UTM 11N



IAP

Caldor
CA-ENF-24030
October 10, 2021

- Check Point
- Drop Point
- Camp
- Water Source
- Completed Dozer Line
- Completed Road as Line
- Contained Line



								A1
				B1	B2	B3	B4	
		C1	C2	C3	C4	C5		
D1	D2	D3	D4	D5	D6	D7		
E1	E2	E3	E4	E5	E6	E7	E8	
F1	F2	F3	F4	F5	F6	F7		
G1	G2	G3	G4					



G4

0 1,000 2,000 4,000 Feet
1:24,000 NAD83 UTM 11N

