



- | | | |
|---|---|---|
| <ul style="list-style-type: none"> Helispot Helibase Division Break Incident Command Post Drop Point Camp Staging Area Other Hazard | <ul style="list-style-type: none"> Fire Edge Contained Line Transportation Routes Paved Road Gravel Road Dirt Roads Unimproved Roads Closed Roads Wildfire Daily Fire Perimeter | <ul style="list-style-type: none"> Forest Service Land Wilderness State Public Lands Other State Lands U.S. Fish & Wildlife Service Lands Bureau of Land Management Lands Other Federal Lands Check Point |
|---|---|---|


TRANSPORTATION


Caldor

CA-ENF-24030
October 13, 2021









1:85,000 NAD83 UTM 11N

TRANS MAP
Caldor
CA-ENF-24030
October 13, 2021