

FC Point Type	Label	Latitude WGS84 DDM	Longitude WGS84 DDM	FC Point Type	Label	Latitude WGS84 DDM	Longitude WGS84 DDM
Aerial Hazard	30F Tower (3 miles S of Ridge Dip)	38° 31.507' N	120° 31.287' W	Drop Point	17	38° 30.860' N	120° 31.287' W
Aerial Hazard	Wires Crossing Camp Creek	38° 41.522' N	120° 30.200' W	Drop Point	19	38° 34.724' N	120° 28.640' W
Check Point	Call Check 7100'	38° 46.807' N	120° 31.661' W	Drop Point	21	38° 46.217' N	120° 31.884' W
Check Point	Call Check 3500'	38° 30.860' N	120° 31.661' W	Drop Point	22	38° 45.832' N	120° 31.887' W
Check Point	Call Check 7100'	38° 45.807' N	120° 31.661' W	Drop Point	25	38° 45.127' N	120° 31.887' W
Check Point	Down Dip Check 5000'	38° 35.936' N	120° 31.782' W	Drop Point	26	38° 35.828' N	120° 31.869' W
Check Point	Grand Check	38° 39.405' N	120° 31.402' W	Drop Point	27	38° 40.915' N	120° 31.283' W
Check Point	HWY Check	38° 33.007' N	120° 31.000' W	Drop Point	28	38° 42.609' N	120° 31.677' W
Check Point	Lumber Check 4000'	38° 44.274' N	120° 31.771' W	Drop Point	3	38° 37.288' N	120° 31.444' W
Check Point	Necker Check 7000'	38° 53.181' N	120° 31.325' W	Drop Point	30	38° 40.915' N	120° 31.283' W
Check Point	Peak Check 9500'	38° 56.067' N	120° 31.822' W	Drop Point	31	38° 45.017' N	120° 31.171' W
Check Point	Peak Check	38° 54.633' N	120° 31.822' W	Drop Point	32	38° 45.068' N	120° 31.619' W
Check Point	Peak Check 3500'	38° 35.936' N	120° 31.954' W	Drop Point	33	38° 41.877' N	120° 31.261' W
Check Point	Peak Check 5000'	38° 42.847' N	120° 31.723' W	Drop Point	34	38° 38.646' N	120° 31.913' W
Dip Site	Bear Dip	38° 32.655' N	120° 31.136' W	Drop Point	36	38° 48.662' N	120° 31.165' W
Dip Site	Cabin Dip (elev. 7583')	38° 36.357' N	120° 31.136' W	Drop Point	37	38° 50.971' N	120° 31.209' W
Dip Site	Cable Dip	38° 42.972' N	120° 31.644' W	Drop Point	39	38° 39.207' N	120° 31.630' W
Dip Site	Cody Dip	38° 45.807' N	120° 31.912' W	Drop Point	41	38° 44.620' N	120° 31.152' W
Dip Site	Dardanelles Dip (elev. 7900')	38° 45.807' N	120° 31.171' W	Drop Point	40	38° 45.860' N	120° 31.241' W
Dip Site	From Dip (elev. 7605')	38° 43.807' N	120° 31.883' W	Drop Point	42	38° 35.237' N	120° 31.279' W
Dip Site	Gulch Dip	38° 35.167' N	120° 31.471' W	Drop Point	5	38° 45.571' N	120° 31.559' W
Dip Site	Leoni Dip	38° 43.107' N	120° 31.411' W	Drop Point	64	38° 46.029' N	120° 31.954' W
Dip Site	Leoni Dip (Caution: zipline)	38° 38.456' N	120° 31.638' W	Drop Point	65	38° 47.746' N	120° 31.775' W
Dip Site	Negot Dip	38° 43.107' N	120° 31.638' W	Drop Point	62	38° 41.237' N	120° 31.912' W
Dip Site	Med Dip	38° 39.207' N	120° 31.481' W	Drop Point	67	38° 42.847' N	120° 31.184' W
Dip Site	Perry Dip	38° 35.936' N	120° 31.691' W	Drop Point	69	38° 44.611' N	120° 31.880' W
Dip Site	Ridge Dip	38° 37.288' N	120° 31.212' W	Drop Point	68	38° 46.289' N	120° 31.893' W
Dip Site	Riverton Dip	38° 46.202' N	120° 31.901' W	Drop Point	70	38° 51.234' N	120° 31.219' W
Dip Site	Saw Dip (LL Required)	38° 35.936' N	120° 31.144' W	Drop Point	71	38° 53.867' N	120° 31.967' W
Dip Site	Shedder Dip	38° 39.207' N	120° 31.822' W	Drop Point	72	38° 51.507' N	120° 31.967' W
Dip Site	Sliver Dip	38° 39.405' N	120° 31.387' W	Drop Point	73	38° 43.837' N	120° 31.288' W
Dip Site	Star Dip	38° 45.807' N	120° 31.873' W	Drop Point	74	38° 52.227' N	120° 31.829' W
Dip Site	Sweeney Dip	38° 37.288' N	120° 31.661' W	Drop Point	75	38° 53.792' N	120° 31.559' W
Dip Site	Tiger Dip	38° 43.807' N	120° 31.279' W	Drop Point	76	38° 51.507' N	120° 31.279' W
Dip Site	Thin Dip	38° 35.936' N	120° 31.402' W	Drop Point	77	38° 42.537' N	120° 31.262' W
Dip Site	Tim Dip	38° 52.227' N	120° 31.711' W	Drop Point	79	38° 41.237' N	120° 31.912' W
Dip Site	Union Dip	38° 52.660' N	120° 31.923' W	Drop Point	97	38° 42.234' N	120° 31.123' W
Dip Site	Weights Dip	38° 50.907' N	120° 31.403' W	Drop Point	98	38° 51.037' N	120° 31.561' W
Division Break	Div A	38° 39.207' N	120° 31.822' W	Helibase	30	38° 40.407' N	120° 31.156' W
Division Break	Div B	38° 44.907' N	120° 31.982' W	Helibase	30	38° 41.447' N	120° 31.312' W
Division Break	Div C	38° 46.202' N	120° 31.423' W	Helibase	30	38° 40.289' N	120° 31.633' W
Division Break	Div D	38° 51.207' N	120° 31.700' W	Helibase	11	38° 44.712' N	120° 31.020' W
Division Break	Div E	38° 52.660' N	120° 31.883' W	Helibase	11	38° 46.202' N	120° 31.423' W
Division Break	Div F	38° 53.007' N	120° 31.579' W	Helibase	15	38° 41.197' N	120° 31.911' W
Division Break	Div G	38° 49.374' N	120° 31.007' W	Helibase	16	38° 46.719' N	120° 31.534' W
Division Break	Div H	38° 43.107' N	120° 31.279' W	Helibase	19	38° 41.507' N	120° 31.967' W
Division Break	Div I	38° 37.288' N	120° 31.234' W	Helibase	20	38° 45.787' N	120° 31.109' W
Division Break	Div J	38° 34.949' N	120° 31.954' W	Helibase	20	38° 42.537' N	120° 31.559' W
Division Break	Div K	38° 34.949' N	120° 31.954' W	Helibase	3	38° 51.507' N	120° 31.627' W
Division Break	Div L	38° 43.807' N	120° 31.171' W	Helibase	23	38° 43.837' N	120° 31.288' W
Division Break	Div M	38° 34.949' N	120° 31.954' W	Helibase	7	38° 52.660' N	120° 31.964' W
Division Break	Div N	38° 35.936' N	120° 31.310' W	Helibase	7	38° 43.807' N	120° 31.357' W
Division Break	Div O	38° 37.288' N	120° 31.661' W	Helibase	13	38° 42.847' N	120° 31.275' W
Division Break	Div P	38° 34.949' N	120° 31.954' W	Helibase	12	38° 37.288' N	120° 31.661' W
Division Break	Div Q	38° 32.878' N	120° 31.544' W	Hot Spot - Spot Fire	15	38° 51.147' N	120° 31.888' W
Division Break	Div R	38° 32.878' N	120° 31.544' W	Internet Access	15	38° 53.867' N	120° 31.289' W
Division Break	Div S	38° 32.878' N	120° 31.544' W	Repeater	15	38° 53.867' N	120° 31.289' W






- 📍 Aerial Hazard
- 📍 Check Point
- 📍 Dip Site
- 📍 Helibase
- 📍 Sling Site
- 📍 Unimproved Landing Area
- 📍 Division Break
- 📍 Incident Command Post
- 📍 Drop Point
- 📍 Staging Area
- 📍 Lookout
- 📍 Hot Spot - Spot Fire
- 📍 Mobile Weather Unit
- 📍 Internet Access
- 📍 Repeater
- 📍 Water Source
- 📍 Restricted Water Source
- 📍 Summits & Gaps
- 📍 Contained Line
- 📍 Wildfire Daily Fire Perimeter
- 📍 Lake Tahoe Aquatic Invasives No Dip Zone
- 📍 Aviation Routes
- 📍 Lookout
- 📍 Summits & Gaps
- 📍 Contained Line
- 📍 Wildfire Daily Fire Perimeter
- 📍 Lake Tahoe Aquatic Invasives No Dip Zone

AIR OPERATIONS

Caldor

CA-ENF-24030
October 24, 2021



AIR OPS

Caldor

October 24, 2021

CA-ENF-24030

0 1.25 2.5 5 Miles
1:75,000 NAD83 UTM 11N

Prepared by: GB Team 7 10/23/2021 19:37