


FC Point Type	Label	Latitude WGS84 DDM	Longitude WGS84 DDM	FC Point Type	Label	Latitude WGS84 DDM	Longitude WGS84 DDM
Aerial Hazard	308' Tower (3 miles S of Ridge Dip)	38° 35.300' N	120° 31.000' W	Drop Point	38	38° 46.600' N	120° 31.000' W
Aerial Hazard	Wire Crossing Camp Creek	38° 41.527' N	120° 30.500' W	Drop Point	32	38° 50.120' N	120° 30.500' W
Check Point	Grand Check	38° 39.400' N	120° 30.400' W	Drop Point	62	38° 50.120' N	120° 30.400' W
Check Point	Tahoe Check	38° 44.037' N	120° 30.700' W	Drop Point	72	38° 53.700' N	120° 30.700' W
Check Point	Madison Check 7000'	38° 53.811' N	120° 34.315' W	Drop Point	10	38° 54.000' N	120° 31.700' W
Check Point	Lumber Check 4000'	38° 44.278' N	120° 30.770' W	Drop Point	16	38° 51.000' N	120° 31.510' W
Check Point	HWY Check	38° 33.000' N	120° 31.000' W	Drop Point	67	38° 45.400' N	120° 31.000' W
Check Point	Cary Check	38° 46.000' N	120° 30.800' W	Drop Point	79	38° 41.500' N	120° 30.220' W
Check Point	Tank Check 3500'	38° 46.000' N	120° 30.800' W	Drop Point	66	38° 41.500' N	120° 30.220' W
Check Point	Peak Check 9500'	38° 56.000' N	120° 33.800' W	Drop Point	77	38° 53.800' N	120° 33.800' W
Check Point	Peak Check 7500'	38° 45.000' N	120° 34.170' W	Drop Point	71	38° 53.800' N	120° 33.800' W
Dip Site	Gully Dip	38° 35.100' N	120° 34.170' W	Drop Point	12	38° 53.800' N	120° 33.800' W
Dip Site	Red Dip	38° 39.200' N	120° 30.800' W	Drop Point	30	38° 47.000' N	120° 31.000' W
Dip Site	Perry Dip	38° 35.200' N	120° 31.000' W	Drop Point	38	38° 46.500' N	120° 31.000' W
Dip Site	Ridge Dip	38° 43.400' N	120° 30.220' W	Drop Point	35	38° 43.400' N	120° 30.220' W
Dip Site	Cable Dip	38° 43.200' N	120° 30.220' W	Drop Point	75	38° 43.200' N	120° 30.220' W
Dip Site	Ridge Dip	38° 37.000' N	120° 31.220' W	Drop Point	77	38° 43.200' N	120° 30.220' W
Dip Site	Star Dip	38° 45.000' N	120° 31.870' W	Drop Point	37	38° 50.970' N	120° 31.000' W
Dip Site	Union Dip	38° 52.000' N	120° 31.000' W	Drop Point	68	38° 45.070' N	120° 30.180' W
Dip Site	Star Dip	38° 52.000' N	120° 31.000' W	Drop Point	25	38° 50.970' N	120° 31.000' W
Dip Site	Whisper Dip	38° 50.000' N	120° 31.000' W	Drop Point	76	38° 52.000' N	120° 31.000' W
Dip Site	Saw Dip (150' LL Required)	38° 50.000' N	120° 31.000' W	Drop Point	76	38° 52.000' N	120° 31.000' W
Dip Site	Middle Dip	38° 35.000' N	120° 31.000' W	Drop Point	97	38° 42.200' N	120° 31.220' W
Dip Site	Form Dip (elev. 7645')	38° 48.000' N	120° 30.880' W	Helibase	3	38° 53.700' N	120° 31.710' W
Dip Site	Seesaw Dip	38° 37.000' N	120° 30.800' W	Helibase	1	38° 44.600' N	120° 31.320' W
Dip Site	Silver Dip	38° 39.400' N	120° 30.400' W	Helispot	11	38° 44.710' N	120° 30.200' W
Dip Site	Darkened Dip (elev. 7900')	38° 45.000' N	120° 34.170' W	Helispot	7	38° 40.800' N	120° 31.150' W
Dip Site	Cody Dip	38° 45.000' N	120° 34.170' W	Helispot	7	38° 52.000' N	120° 31.000' W
Dip Site	Jenkinson Dip	38° 43.200' N	120° 30.220' W	Helispot	18	38° 46.120' N	120° 30.250' W
Dip Site	Cable Dip (elev. 7583')	38° 36.000' N	120° 31.700' W	Helispot	13	38° 43.500' N	120° 30.990' W
Dip Site	Tim Dip	38° 35.000' N	120° 31.000' W	Helispot	2	38° 45.700' N	120° 31.000' W
Dip Site	Beer Dip	38° 32.000' N	120° 31.000' W	Helispot	15	38° 41.500' N	120° 31.000' W
Dip Site	Spears Dip	38° 41.500' N	120° 31.000' W	Helispot	15	38° 40.800' N	120° 31.150' W
Dip Site	Riverton Dip	38° 46.000' N	120° 30.800' W	Helispot	1	38° 52.000' N	120° 31.000' W
Dip Site	Chapel Dip	38° 39.200' N	120° 30.800' W	Helispot	1	38° 52.000' N	120° 31.000' W
Dip Site	Loon Dip (Caution: zipline)	38° 46.000' N	120° 30.800' W	Helispot	1	38° 52.000' N	120° 31.000' W
Dip Site	Ice House Dip	38° 49.000' N	120° 30.600' W	Helispot	19	38° 43.500' N	120° 30.990' W
Division Break	Div D/DIR	38° 44.000' N	120° 30.800' W	Helispot	20	38° 40.200' N	120° 31.000' W
Division Break	Div A/D	38° 39.000' N	120° 31.000' W	Helispot	10	38° 46.600' N	120° 31.000' W
Division Break	Div Q/W	38° 37.000' N	120° 31.200' W	Incident Command Post	Heavenly	38° 56.100' N	120° 30.440' W
Division Break	Div W/A	38° 34.000' N	120° 30.800' W	Internet Access	3	38° 53.800' N	120° 30.220' W
Drop Point	73	38° 43.000' N	120° 34.200' W	Internet Access	3	38° 49.800' N	120° 30.680' W
Drop Point	74	38° 42.000' N	120° 34.200' W	Internet Access	3	38° 48.000' N	120° 30.700' W
Drop Point	40	38° 49.000' N	120° 31.240' W	Lookout	3	38° 43.200' N	120° 30.220' W
Drop Point	64	38° 46.000' N	120° 30.800' W	Lookout	3	38° 43.200' N	120° 30.220' W
Drop Point	69	38° 44.000' N	120° 30.800' W	Lookout	3	38° 43.200' N	120° 30.220' W
Drop Point	34	38° 39.000' N	120° 31.000' W	Mobile Weather Unit	OWNS 57 TT436	38° 50.000' N	120° 31.000' W




- Aerial Hazard
- Check Point
- Dip Site
- Helispot
- Helibase
- Sling Site
- Unimproved Landing Area
- Division Break
- Incident Command Post
- Drop Point
- Staging Area
- Lookout
- Mobile Weather Unit
- Internet Access
- Repeater
- Water Source
- Restricted Water Source
- Aviation Routes
- Summits & Gaps
- Temporary Flight Restriction
- Fire Edge
- Contained Line
- Wildfire Daily Fire Perimeter
- Lake Tahoe Aquatic Invasives No Dip Zone

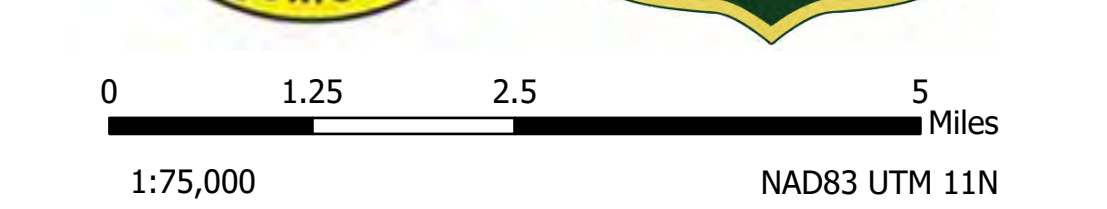
AIR OPERATIONS

Caldor

CA-ENF-24030
October 15, 2021



AIR OPS
Caldor
October 15, 2021
CA-ENF-24030



Prepared by: GB Team 7 10/14/2021 20:21