

Saturday

INCIDENT ACTION PLAN

CALDOR INCIDENT

CA-ENF-024030
P5N8GM21



Maps, IAP, Virtual Briefing



OPERATIONAL PERIOD

9/25/2021 0700
to
9/26/2021 0700

INCIDENT OBJECTIVES (ICS 202)

1. Incident Name: <p style="text-align: center;">CALDOR</p>	2. Operational Period: <table style="width: 100%; border: none;"> <tr> <td style="padding-right: 10px;">Date From:</td> <td style="padding-right: 10px;">9/25/2021</td> <td style="padding-right: 10px;">Date To:</td> <td>9/26/2021</td> </tr> <tr> <td>Time From:</td> <td>0700</td> <td>Time To:</td> <td>0700</td> </tr> </table>	Date From:	9/25/2021	Date To:	9/26/2021	Time From:	0700	Time To:	0700
Date From:	9/25/2021	Date To:	9/26/2021						
Time From:	0700	Time To:	0700						

3. Objective(s):

Leaders Intent:
 Work effectively with cooperative partners towards a common goal of protecting values in a safe and efficient manner. All incident assigned personnel should be prepared to take appropriate actions regarding:

- Personal safety and safety of others, including driving slowly, safely, and defensively while implementing tactics that offer a high probability of success.
- Professional conduct and timely / effective communications.
- Manage fatigue by taking breaks and maintaining work rest guidelines.
- All line supervision personnel, including crew leaders and strike team leaders, must attend Operational Briefings.

Management Objectives:

- Provide for emergency personnel and public safety at all times.
- Ensure COVID-19 precautions and best practices are met at all times.
- Protect property, improvements, and infrastructure.
- Ensure accurate coordinated, timely and accurate release of public information.
- Foster and maintain relationships with all cooperators and stakeholders.
- Protect economic, natural, cultural and heritage resources.
- Mitigate or eliminate environmental resource impacts as a result of fire suppression efforts.
- Maintain fiscal accountability and keep costs commensurate with values at risk.

Control Objectives:

- Keep the fire within its currently identified perimeter and north of Highway 4 to Highway 88.
- Keep the fire within its currently identified perimeter and south of Wentworth Springs Rd, to Mosquito Pass, and road systems N16A, N20A, N08, and N21.
- Keep the fire within its currently identified perimeter and east of County Highway E16 and Fiddletown.
- Keep the fire within its currently identified perimeter and west of the El Dorado County, Alpine County and State Line boundary.

COVID Mitigations:

- All persons must wear a mask indoors at all times regardless of vaccination status, as well as outdoors when physical distancing cannot be maintained.
- Maintain a module as one, wash your hands and sanitize surfaces.

5. Site Safety Plan Required? No

Approved Site Safety Plan(s) Located at:


6. Incident Action Plan

<input checked="" type="checkbox"/> ICS 203	<input type="checkbox"/> ICS 215A	<input type="checkbox"/> ICS 205 A	<input type="checkbox"/>
<input checked="" type="checkbox"/> ICS 204	<input checked="" type="checkbox"/> ICS 220	<input checked="" type="checkbox"/> Training Message	<input type="checkbox"/>
<input checked="" type="checkbox"/> ICS 205	<input checked="" type="checkbox"/> Facility Maps	<input checked="" type="checkbox"/> Travel Map	<input type="checkbox"/>
<input checked="" type="checkbox"/> ICS 206	<input checked="" type="checkbox"/> Weather Forecast	<input checked="" type="checkbox"/> Demob Plan	<input type="checkbox"/> County Health Message
<input checked="" type="checkbox"/> ICS 208	<input checked="" type="checkbox"/> Fire Behavior	<input checked="" type="checkbox"/> Finance Message	<input checked="" type="checkbox"/> ICS 214

7. Prepared By: Greg White	Position/Title: PSC2 (T)	Signature:
8. Approved by Incident Commander:	Mike Nobles	Signature:

ICS 202

ORGANIZATION ASSIGNMENT LIST (ICS 203)

1. Incident Name: CALDOR		2. Operational Period: Date From: 9/25/2021 Date To: 9/26/2021	
		Time From: 0700 Time To: 0700	
3. Incident Commander(s) and Command Staff:		7. Operation Section:	
IC	Mike Nobles, James Aragon(T)	Operations	Jim Snow, Mike Page(T)
Deputy IC		Deputy Ops	Al Ward, Chris St Pierre(T)
Safety Officer	Paul Tompkins, Mike Seymour(T), Trenton Prins(T)	Night Operations	Mike Koontz, Luis Gomez(T)
Information Officer	Stephanie Bishop, Seneca Smith, Jay Nichols, DeLyn Sieliet(T)		
Liaison Officer	Don Smith(T), Alan Taylor(T), Ryan Toby (T)	Branch	I
		Division/Group	G / T / W
Agency/Organization	Name	Division/Group	Robert Szczepanek Kevin Reese, Kevin DeJong(T)
El Dorado NF - AA	Jeff Marsolais	Division/Group	Suppression Repair Brad Stewart
El Dorado NF - AA Rep.	Scot Rogers, Jon Regelbrugge	Division/Group	
Lake Tahoe BMU - AA	Gwen Sanchez, Judy Palmer	Division/Group	
Humboldt Tolyabe NF - AA	Jon Stansfield	Branch	III
CalFIRE Arep	Mike Blankenheim	Division/Group	John Owings Jason Flores
CalOES	Kit Bailey	Division/Group	I / M O / P Rob Noxon
El Dorado SO	Deputy Greg Almos	Division/Group	Q Kristian Litz, Andy Wordin(T)
Sierra Pacific Ind.	Tim Tate	Division/Group	R Garth Crow
PG&E	Mike Webb	Division/Group	Suppression Repair Rob Bertolina
Amador County SO	LT. Jason Navarre	Branch	Night
CHP	LT. Rick Hatfield	Division/Group	Night Jeff Corser(T)
Cal Trans	Greg Duffy	Division/Group	
AT&T	Kevan Young	Division/Group	
BLM	Jerry Martinez	Division/Group	
El Dorado Irrigation	Dan Corcoran	Division/Group	
East Fork FPD	Larry Goss	Branch	Strategic Planning
COVID Advisor	Greg Flory, Christina Bul	Division/Group	Greg Overacker, JT Sohr
5. Planning Section:			
Chief	Steve Anderson, Greg White(T)	Division/Group	
Deputy	Ken Bates	Division/Group	
Resource Unit	Mike Yeun, Derek Acosta(T)	Division/Group	
Situation Unit	Matt Snyder, Ray Rook(T), John Hamer(V)	Branch	
Documentation Unit	Nancy Nordensten(T)(V-RIST)	Division/Group	
Demobilization Unit	Chris Adams	Division/Group	
GISS	Rene Gonzalez	Division/Group	
FBAN	Dan O'Connor	Division/Group	
IMET	Patrick Gilchrist, Shawn Palmquist(T)	Division/Group	
Human Resources	Adrian Escobedo	Air Operations Branch	Director: JoAnn Overacker
Training Specialist	Derek Parker, Morgan Madruga(T)	Air Support Group Supervisor	Rex Sundstrom(T)
Lead READ	Emma Williams, Jennifer House	Air Tactical Group Supervisor	Todd White
6. Logistics Section		Helibase Manager Cammie Roy	
Chief	Scott Ashbach		
Supply Unit	Ruben Lopez(T)	8. Finance/Administration Section:	
Facilities Unit	Art Curley, Wendell Simmons(T)	Chief	Lisa Wilson(V), Dave Dukart(V)
Ground Support Unit	Rickey Tootle, Chris Syler	Time Unit	Rebecca Lang(T)
Communications Unit	Mike Greene	Cost Unit	Eleanor Molina(T)
Medical Unit	Brandon Bennewate, Nic Stepanian	Comp/Claims Unit	Michael Jow, Tracy Nicholson (V)
ITSS	Brett Davidson	PTRC	Cara Scott, Katrina Bryant(V)
FOOD	Mikeal Gatas	EQTR	Tiffany Ward, Sara Coleman(V), Tracy Silva(V)
Prepared By: Name:	Greg White	Position/Title:	PSC2 (T)
ICS 203		Date/Time:	9/24/2021 2300 hours
		Signature:	



INCIDENT WEATHER FORECAST



FORECAST NO: 38
 PREDICTION FOR: 24 Hour Shift
 SHIFT DATE: 09/25/21
 FORECAST ISSUED: 09/24/21 1900

NAME OF FIRE: Caldor
 UNIT: USFS Eldorado NF
 SIGNED: Patrick Gilchrist/Shawn Palmquist (T)
 Incident Meteorologist

...Fire Weather Watch Monday Afternoon and Evening...

WEATHER DISCUSSION:

High pressure over the region will continue to bring hot and dry conditions today. Generally light diurnal winds will prevail over the fire. Poor to moderate humidity recoveries can be expected overnight with thermal belts in place. Sunday will be a heads up day as southwest winds begin to increase ahead of an approaching upper trough from the west. Temperatures will be a little lower, and RH a little higher from previous days.

.TODAY...

Sky/weather.....Haze. Mostly sunny.
 Max temperature.....66 to 77 above 5000 feet and 77 to 87 below 5000 feet.
 Min humidity.....15 to 21% above 5000 feet and 9 to 15% below 5000 feet.
 Wind (20 ft).....
 Slope/Valley.....Upslope/upvalley 4-8 mph, gusts to 15 mph through tighter canyons.
 Ridgetop.....Southwest 8-16 mph.
 Mixing height... increasing to 10000 ft MSL mid-afternoon.

.TONIGHT...


Sky/weather.....Mostly clear.
 Min temperature.....45 to 55 midslope to ridgetop. 40 to 45 valleys. (Upper 30s valleys east of the crest.)
 Max humidity.....30 to 40% midslope to ridgetop. 55 to 65% valleys.
 Wind (20 ft).....
 Slope/valley.....Becoming downslope/downvalley 3-6 mph around 1900.
 Gusts to 10 mph through tighter canyons.
 Ridgetop.....Variable becoming southwest 6 to 12 mph late.

.SUNDAY...

Sky/weather.....Haze. Partly cloudy.
 Max temperature.....64 to 73 above 5000 feet and 73 to 81 below 5000 feet.
 Min humidity.....20 to 25% above 5000 feet and 15 to 20% below 5000 feet.
 Wind (20 ft).....
 Slope/Valley.....Southwest 8-16 mph. Gusts to 20 mph in the afternoon.
 Ridgetop.....Southwest 10-20 mph. Gusts to 25 mph in the afternoon.
 Mixing height... increasing to 10000 ft MSL mid-afternoon.

Incident Weather Station Data – SCAN Code with Smart Phone
 Branch I

Branch III



FIRE BEHAVIOR FORECAST

FORECAST NUMBER: 9	TYPE OF FIRE: Vegetation
FIRE NAME: Caldor	OPERATIONAL PERIOD: Sept 25 th 24 Hour
DATE ISSUED: Sept 24 th	TIME ISSUED: 2000
UNIT: CA El Dorado National Forest/Lake Tahoe Basin Management Unit	SIGNED: Dan O'Connor Fire Behavior Analyst (FBAN)

WEATHER SUMMARY: See detailed Fire Weather Forecast in IAP

FUELS:

Fire areas include a range of conifer systems with Ponderosa, Jeffrey Pine, Incense Cedar, and manzanita in the lower elevations towards the west, transitioning up into an Upper Montane forest of Ponderosa, Lodgepole Pine and Red Fir closer to Lake Tahoe. Anticipate heavy fuel loading, drought stress, overstocked timber stands, and a lack of fire history to both the north and south of the current fire footprint. The El Dorado National Forest is currently classified as 'Extreme to Exceptional' drought by the US Drought Monitor, with Energy Release Components exceeding the 90th percentile, not far off all time high levels. Heavy dead and down fuels will likely burn completely, holding heat and actively consuming through all hours of the day. Fine dead fuel moisture is calculated at 3% or less.

EXPECTED FIRE BEHAVIOR: *Based on the Warmest, Driest, Windiest Conditions Forecasted*

<u>Maximum Spotting Distance</u> ¼ mile	Fuel Type/Model	Maximum Rate of Spread (chains/hour)	Maximum Flame Length (feet)
<u>Probability of Ignition</u> 90 %	Timber understory (TU5-Overstocked and/or dense reprod)	Head 10-15 ch/hr Flank 6-8 ch/hr	Head 7-9 ft Flank 4-6 ft
	Timber litter (TL6-closed canopy, ground fuels)	Head 5-7 ch/hr Flank 2-4 ch/hr	Head 3-5 ft Flank 2-4 ft

General: Dryness remains, but with less wind and poor overnight recoveries. Will translate to longer burn periods with slow but steady growth, reburning, slope runs and short range spotting.

SPECIFIC

Branch 1 Dry flow will do its best to bring heat sources back to life for the western side of the fire. Potential for increased smoke production from needle cast burning interior to aid fire movement to green island jackpots.

Branch 3

Divisions India and Mike including the Smith Fire have scattered heat that will produce smoke across the interiors, with more persistence in working through rocked out areas adjacent to the Desolation Wilderness. Repopulation in the Highway 50 corridor may bring an increase in service calls; potential for reburn remains in the green islands.

Divisions Quebec and Romeo Favorable winds for Romeo, some smoke across lines, isolated single and group tree torching and short-range spotting in the Caples/Strawberry Creek drainages and recent burn ops areas within Quebec with the very low afternoon humidity.

Divisions Oscar and Papa do have high severity fire areas in the interior, but the edges are more mosaic severity so reburning and flare ups with threats to containment lines and adjacent communities are still possible. Low relative humidity will likely have heavies and root wads burning again, producing smoke visible to residents.

Night Operations: Anticipate continuation of service calls with residents back in their homes down Highway 50; interior fire glows will be highly visible from Highway 88 as well. Stay vigilant with the potential for reburn in the dirty burn areas due to drought conditions.

AIR OPERATIONS:

Minimal smoke/turbulence issues anticipated for air operations today

SAFETY:

Heads up for a Fire Weather Watch that is in effect for Monday afternoon into the night. Potential for upgrade to a Red Flag Warning for strong SW winds associated with a frontal passage to the North.

HEALTH AND SAFETY MESSAGE

SAFETY starts with ***YOU***

We are **ALL** accountable for **SAFE** behaviors

INCIDENT: Caldor Fire

DATE: 9/25-26/21 Day/ Night Shift:0700-0700

Major Tasks, Hazards and Risks on this incident:

- ✓ ***Driving:*** Be careful and watch for wildlife especially during twilight hours. Also lots of traffic, poor road conditions, abrupt edges, narrow roads with limited pull outs, blind curves and dusty conditions. Watch your speed and Drive defensively!
- ✓ ***Steep Terrain:*** Watch footing to avoid slips, trips and falls. Beware of people working below you. Rocks are loosened and coming down in the burn area.
- ✓ ***Communications:*** Utilize human repeaters where necessary and ensure LCES is in place and adequate for your mission.
- ✓ ***Fatigue:*** Drink plenty of water and take breaks as needed. Pace yourself.
- ✓ ***Mission over safety?*** Practice your Incident within Incident response! Know your role in it! Expect the unexpected. Long response times can be encountered on this incident. Know where your Line Medics are.
- ✓ ***Helicopter Operations:*** Bucket drops: clear drop zones, mission clarity is paramount!
- ✓ ***Night Shift:*** In country not seen in daylight, snags
- ✓ ***Personal Hygiene Issues:*** Take some time for you! Wash your hands and shower when you get a chance and get adequate rest.



6. INSTRUCTIONS AND ASSIGNMENTS NOT CLEAR

Feller Bunchers, Skidders, Dozers Water Tenders

- Keep your distance from heavy equipment; make sure operator knows your location, before you approach the piece of equipment!
- Communicate your presence to equipment operators by radio, voice, or hand signal. Don't approach moving equipment until you are sure operator is aware of your location. Always approach in view of the operator.

Incident Safety Officers: Paul Tompkins SOFR2, Mike Seymour SOFR2T,
Trenton Prins SOFR2T

ASSIGNMENT LIST (ICS 204 WF)

CONTROLLED UNCLASSIFIED
INFORMATION/BASIC

1. Incident Name: <p style="text-align: center;">CALDOR</p>	2. Operational Period: Date From: 09/25/21 Date To: 09/26/21 Time From: 0700 Time To: 0700	3. Branch Division <p style="text-align: center;">I G / T / W</p>
--	---	---

4. Operations Personnel: Operations Section Chief: Jim Snow, Mike Page(T) Branch Director: Robert Szczepanek Division/Group Supervisor: Kevin Reese, Kevin DeJong(T)		Night Ops: Mike Koontz, Luis Gomez(T) Deputy Ops: Al Ward, Chris St Pierre(T) Air Attack: Todd White
---	--	---

Page 1 of 1

5. Resources Assigned:		** Resources Below in Bold are 12 Hour **					
Resource Identifier	ALS	LWD	Leader	Personnel	Request #	Hours	Reporting Location
HC2 BLUE MOUNTAIN		10/3	PEREZ	20	C-50061	0700-1900	El Dorado Fair
HC2 PATRICK ENVIRON		10/6	DOMBI	20	C-50071	0700-1900	El Dorado Fair
HC2 DIAMOND FIRE		10/6	ANDREWS-JORDAN	20	C-50074	0700-1900	El Dorado Fair
ENG3 NV-B5331		9/30	ARROYO	4	E-50207	0700-1900	El Dorado Fair
ENG3 ROCKY MTN		9/30	STREHLE	3	E-50206	0700-1900	El Dorado Fair
ENG4 HEART VENTURES 1		9/30	WETZEL	3	E-50193	0700-1900	El Dorado Fair
ENG6 J3 CONTRACTING		10/3	EASLEY	3	E-50275	0700-1900	El Dorado Fair
ENG6 WHITEGRASS FIRE		9/30	WHITEGRASS	3	E-50266	0700-1900	El Dorado Fair
ENG6 GOODING		9/30	MCKINNEY	2	E-50199	0700-1900	El Dorado Fair
ENG6 RED DOG		9/30	ENGLAND	3	E-50205	0700-1900	El Dorado Fair
ENG6 SCHOLL FIRE & FUEL		10/3	MAHARREY	3	E-50291	0700-1900	El Dorado Fair
ENG6 COOPER CONTRACTING		10/3	MEDRANO	3	E-50292	0700-1900	El Dorado Fair
SKD SOFT TRACK ATTACK		10/4	EMERY	1	E-246	0700-1900	El Dorado Fair
SOFR BARNHART		9/25	BARNHART	1	O-20796	0700-1900	El Dorado Fair
SOFR(T) GREMEL		10/6	GREMEL	1	O-50532	0700-1900	El Dorado Fair
EMPF DIEM	X	9/30	DIEM	1	O-50312	0700-1900	El Dorado Fair
EMTF MAKEMSON		9/30	MAKEMSON	1	O-50317	0700-1900	El Dorado Fair
MEDIC 60	X	10/1	NAVARRO/GOMEZ	2	E-20720	0700-1900	El Dorado Fair

6. Work Assignments:
 TASK: Secure existing line and provide for tactical patrol within the Hwy 50 corridor. Coordinate with REAFs and mop up to the extent necessary on the fires edge and within the perimeter where infrastructure and values at risk are present
 PURPOSE: Minimize any fire progression and ensure the safety of those working on the west side of Mormon Emigrant Trail
 END STATE: Fires edge in the division is controlled and escape is improbable

7. Special Instructions:
 Backhaul trash, excess supplies and provide a location for accountable property
 Identify and coordinate the removal of hazard trees
 Resources denoted with * is identified as I/A resources within the TFR
*****Resources need to report to El Dorado County Fairgrounds (100 Placerville Dr, Placerville, CA 95667) for briefing*****

8. Communications

Name	Ch	Function	Rx Freq	Rx Tone	Tx Freq	Tx Tone	Notes
COMMAND SEE ICS 205	1	COMMAND					
NIFC T1	8	TACTICAL	168.0500N		168.0500N		
A/G CMD	14	A/G CMD	167.9500N		167.9500N		
CALCORD	15	COORDINATION	156.0750N	156.7	156.0750N	156.7	
GUARD 16	16	EMERGENCY	168.6250N		168.6250N	110.9	

9. Prepared by: Name: Mike Yeun, Derek Acosta(T) RESL
 Signature:
ICS 204 Date/Time: 9/24/2021 2200 Personnel Count: 94

ASSIGNMENT LIST (ICS 204 WF)

CONTROLLED UNCLASSIFIED
INFORMATION/BASIC

1. Incident Name: <p style="text-align: center;">CALDOR</p>	2. Operational Period: Date From: 09/25/21 Date To: 09/26/21 Time From: 0700 Time To: 0700	3. Branch Division <p style="text-align: center;">1 Suppression Repair</p>
--	---	---

4. Operations Personnel: Operations Section Chief: Jim Snow, Mike Page(T) Branch Director: Robert Szczepanek Division/Group Supervisor: Brad Stewart		Night Ops: Mike Koontz, Luis Gomez(T) Deputy Ops: Al Ward, Chris St Pierre(T) Air Attack: Todd White
---	--	---


5. Resources Assigned:		** Resources Below in Bold are 12 Hour **					
Resource Identifier	ALS	LWD	Leader	Personnel	Request #	Hours	Reporting Location
TFLD LOWELL		9/29	LOWELL	1	O-568	0700-1900	El Dorado Fair
HEQB SMITH		9/27	SMITH	1	O-562	0700-1900	El Dorado Fair
GROUP #1 MET							
PROC PATHFINDER		9/29	FULTON	1	E-730	0700-1900	El Dorado Fair
SKD SIERRA FOREST 2		9/30	J. WASS	1	E-705	0700-1900	El Dorado Fair
SKD SIERRA FOREST 3		9/30	DUARTE	1	E-706	0700-1900	El Dorado Fair
LOAD SIERRA NEVADA 2		9/29	WASS	1	E-50173	0700-1900	El Dorado Fair
LOAD ROMINE TIMBER 1				1	E-724	0700-1900	El Dorado Fair
FEL1 SIERRA NEVADA		9/28	D. WASS	1	E-699	0700-1900	El Dorado Fair
FEL1 AXSUS 1		10/6	BASNAW	2	E-701	0700-1900	El Dorado Fair
FMOD A&F ENTERPRISES 1		9/27	PAFFORD	2	O-234	0700-1900	El Dorado Fair
GROUP #2 MET							
SKD SIERRA FOREST 1		9/30	MARTIN	1	E-704	0700-1900	El Dorado Fair
SKD SIERRA FOREST 5		9/30	MARVIN	1	E-708	0700-1900	El Dorado Fair
FEL1 PATHFINDER		9/30	SMITH	2	E-702	0700-1900	El Dorado Fair
FEL1 AXSUS 2		10/6	AKRE	2	E-716	0700-1900	El Dorado Fair
LOAD SIERRA NEVADA 1		9/30	STANDBRIDGE	1	E-50172	0700-1900	El Dorado Fair
LOAD ROMINE TIMBER 2			ROMINE	1	E-725	0700-1900	El Dorado Fair
FAL1 A&F ENTERPRISES		10/4	BOKISH	1	O-50088	0700-1900	El Dorado Fair
FAL1 MOEN TIMBER FALLING		10/4	MOEN	1	O-50089	0700-1900	El Dorado Fair

6. Work Assignments:
 TASK: Perform priority suppression repair work within Branch 1. Repair contingency line along Peavine Ridge and Granite Springs Rd while continuing Hazard Tree Removal along Mormon Emigrant Trail and Sierra at Tahoe
 PURPOSE: Minimize any near-term environmental resource impacts as a result of fire suppression efforts
 END STATE: Watershed and areas adjacent to values at risk are protected using the approved standard

7. Special Instructions:
 Backhaul trash, excess supplies and provide a location for accountable property
 Identify and coordinate the removal of hazard trees
 Resources denoted with * is identified as I/A resources within the TFR
*****Resources need to report to El Dorado County Fairgrounds (100 Placerville Dr, Placerville, CA 95667) for briefing*****

8. Communications

Name	Ch	Function	Rx Freq	Rx Tone	Tx Freq	Tx Tone	Notes
COMMAND SEE ICS 205	1	COMMAND					
NIFC T6	9	TACTICAL	166.7750N		166.7750N		
A/G CMD	14	A/G CMD	167.9500N		167.9500N		
CALCORD	15	COORDINATION	156.0750N	156.7	156.0750N	156.7	
GUARD 16	16	EMERGENCY	168.6250N		168.6250N	110.9	

9. Prepared by: Name: Mike Yeun, Derek Acosta(T) RESL Signature: 

ICS 204 Date/Time: 9/24/2021 2200 Personnel Count: 21

ASSIGNMENT LIST (ICS 204 WF)

CONTROLLED UNCLASSIFIED
INFORMATION//BASIC

1. Incident Name: <p style="text-align: center;">CALDOR</p>	2. Operational Period: Date From: 09/25/21 Date To: 09/26/21 Time From: 0700 Time To: 0700	3. Branch Division <p style="text-align: center;">I Suppression Repair</p>
--	---	---

4. Operations Personnel: Operations Section Chief: Jim Snow, Mike Page(T) Branch Director: Robert Szczepanek Division/Group Supervisor: Brad Stewart		Night Ops: Mike Koontz, Luis Gomez(T) Deputy Ops Al Ward, Chris St Pierre(T) Air Attack: Todd White
---	--	--

5. Resources Assigned:		** Resources Below in Bold are 12 Hour **					
Resource Identifier	ALS	LWD	Leader	Personnel	Request #	Hours	Reporting Location
GROUP #3 GRINDING							
GRND ARBORWORKS		9/30	MEALIN	1	E-731	0700-1900	El Dorado Fair
LOAD BAMFORD 1		9/29	MONTGOMERY	1	E-720	0700-1900	El Dorado Fair
LOAD SIERRA NEVADA 3		9/29	STANBRIDGE	1	E-50159	0700-1900	El Dorado Fair
LOAD BAMFORD 3		9/29	MONTGOMERY	1	E-723	0700-1900	El Dorado Fair
TFLD HAYDON		10/6	HAYDON	1	O-50435	0700-1900	El Dorado Fair
GROUP #4 SKI RESORT							
FEL2 J&R LOGGING		9/30	JIMENEZ	1	E-50151	0700-1900	El Dorado Fair
PROC J&R LOGGING		9/30	JIMENEZ	1	E-50150	0700-1900	El Dorado Fair
SKD SIERRA FOREST 4		9/30	CAMPBELL	1	E-707	0700-1900	El Dorado Fair
SKD J&R LOGGING		10/1	JIMENEZ	1	E-712	0700-1900	El Dorado Fair
SKD T1 CECIL LOGGING		9/29	HUNTER	1	E-50153	0700-1900	El Dorado Fair
LOAD BAMFORD 2		9/29	MONTGOMERY	1	E-721	0700-1900	El Dorado Fair

6. Work Assignments:
 TASK: Perform priority suppression repair work within Branch 1. Repair contingency line along Peavine Ridge and Granite Springs Rd while continuing Hazard Tree Removal along Mormon Emigrant Trail and Sierra at Tahoe
 PURPOSE: Minimize any near-term environmental resource impacts as a result of fire suppression efforts
 END STATE: Watershed and areas adjacent to values at risk are protected using the approved standard

7. Special Instructions:
 Backhaul trash, excess supplies and provide a location for accountable property
 Identify and coordinate the removal of hazard trees
 Resources denoted with * is identified as I/A resources within the TFR
*****Resources need to report to El Dorado County Fairgrounds (100 Placerville Dr, Placerville, CA 95667) for briefing*****

8. Communications							
Name	Ch	Function	Rx Freq	Rx Tone	Tx Freq	Tx Tone	Notes
COMMAND SEE ICS 205	1	COMMAND					
NIFC T6	9	TACTICAL	166.7750N		166.7750N		
A/G CMD	14	A/G CMD	167.9500N		167.9500N		
CALCORD	15	COORDINATION	156.0750N	156.7	156.0750N	156.7	
GUARD 16	16	EMERGENCY	168.6250N		168.6250N	110.9	

9. Prepared by: Name: Mike Yeun, Derek Acosta(T) RESL
 Signature:

ICS 204 Date/Time: 9/24/2021 2200 Personnel Count: 11

ASSIGNMENT LIST (ICS 204 WF)

CONTROLLED UNCLASSIFIED
INFORMATION//BASIC

1. Incident Name: <p style="text-align: center; font-weight: bold;">CALDOR</p>	2. Operational Period: Date From: 09/25/21 Date To: 09/26/21 Time From: 0700 Time To: 0700	3. Branch Division <p style="text-align: center; font-size: 2em; font-weight: bold;">I</p> <p style="text-align: center; font-weight: bold;">Suppression Repair</p>
--	---	--

4. Operations Personnel: Operations Section Chief: Jim Snow, Mike Page(T) Branch Director: Robert Szczepanek Division/Group Supervisor: Brad Stewart		Night Ops: Mike Koontz, Luis Gomez(T) Deputy Ops AJ Ward, Chris St Pierre(T) Air Attack: Todd White
---	--	--

5. Resources Assigned:		** Resources Below in Bold are 12 Hour **					
Resource Identifier	ALS	LWD	Leader	Personnel	Request #	Hours	Reporting Location
GROUP #5 WRIGHTS LAKE							
HEQB(T) GOTTS		9/29	GOTTS	1	O-541	0700-1900	El Dorado Fair
HEQB(T) APACHITO		9/26	APACHITO	1	O-550	0700-1900	El Dorado Fair
HC2 FRANCO 73		10/6	TOWNSEND	20	C-50073	0700-1900	El Dorado Fair
HC2 NORTH PACIFIC		10/8	CISNEROS	20	C-50084	0700-1900	El Dorado Fair
DOZ2 HERTZIG 1		9/27	HERTZIG	1	E-101	0700-1900	El Dorado Fair
DOZ3 TOM'S EARTHMOVING		9/30	FUNES	2	E-50239	0700-1900	El Dorado Fair
* EXCA ENF 7462		9/26	LANGENDERFER	1	E-728	0700-1900	El Dorado Fair
EXCA VENTANA RANCH		9/27	LOVERTON	1	E-689	0700-1900	El Dorado Fair
EXCA EMERSON		9/25	SHERRILL	1	E-50154	0700-1900	El Dorado Fair
EXCA BRUCE YOUNG		10/1	YOUNG	1	E-241	0700-1900	El Dorado Fair
MAST PVT (E-58)			FINDLETON	1	E-58	0700-1900	El Dorado Fair
SKDG DC FIRE		10/8	GANN	2	E-247	0700-1900	El Dorado Fair
REAF FOULK		9/29	FOULK	1	O-181	0700-1900	El Dorado Fair

6. Work Assignments:
 TASK: Perform priority suppression repair work within Branch 1. Repair contingency line along Peavine Ridge and Granite Springs Rd while continuing Hazard Tree Removal along Mormon Emigrant Trail and Sierra at Tahoe
 PURPOSE: Minimize any near-term environmental resource impacts as a result of fire suppression efforts
 END STATE: Watershed and areas adjacent to values at risk are protected using the approved standard

7. Special Instructions:
 Backhaul trash, excess supplies and provide a location for accountable property
 Identify and coordinate the removal of hazard trees
 Resources denoted with * is identified as I/A resources within the TFR
*****Resources need to report to El Dorado County Fairgrounds (100 Placerville Dr, Placerville, CA 95667) for briefing*****

8. Communications

Name	Ch	Function	Rx Freq	Rx Tone	Tx Freq	Tx Tone	Notes
COMMAND SEE ICS 205	1	COMMAND					
NIFC T6	9	TACTICAL	166.7750N		166.7750N		
A/G CMD	14	A/G CMD	167.9500N		167.9500N		
CALCORD	15	COORDINATION	156.0750N	156.7	156.0750N	156.7	
GUARD 16	16	EMERGENCY	168.6250N		168.6250N	110.9	

9. Prepared by: Name:	Mike Yeun, Derek Acosta(T)	RESL	Signature:
------------------------------	----------------------------	------	------------

ICS 204	Date/Time: 9/24/2021 2200	Personnel Count: 53
----------------	---------------------------	---------------------

ASSIGNMENT LIST (ICS 204 WF)

CONTROLLED UNCLASSIFIED
INFORMATION/BASIC

1. Incident Name: <p style="text-align: center;">CALDOR</p>	2. Operational Period: Date From: 09/25/21 Date To: 09/26/21 Time From: 0700 Time To: 0700	3. Branch Division <p style="text-align: center;">I Suppression Repair</p>
--	---	---

4. Operations Personnel: Operations Section Chief: Jim Snow, Mike Page(T) Branch Director: Robert Szczepanek Division/Group Supervisor: Brad Stewart	Night Ops: Mike Koontz, Luis Gomez(T) Deputy Ops Al Ward, Chris St Pierre(T) Air Attack: Todd White
---	--

Page 4 of 5

5. Resources Assigned:		** Resources Below In Bold are 12 Hour **					
Resource Identifier	ALS	LWD	Leader	Personnel	Request #	Hours	Reporting Location
GROUP #6 KIRKWOOD							
TFLD HUMBACH			HUMBACH	1	O-566	0700-1900	El Dorado Fair
TFLD(T) BERKE			BERKE	1	O-576	0700-1900	El Dorado Fair
HC2 MOUNTAINEER MT2		9/26	WENCESLAO	20	C-50043	0700-1900	El Dorado Fair
CHIP WOOD CHUCK		9/25	TINGLER	1	E-50174	0700-1900	El Dorado Fair
EXCA WEST WOOD		9/26	WEST	2	E-232	0700-1900	El Dorado Fair
EXCA COTTONWOOD		9/29	HARTLEY	2	E-687	0700-1900	El Dorado Fair
EXCA CLAYTON		9/30	TITTLE	2	E-50228	0700-1900	El Dorado Fair
CTL FOREST MANAGEMENT							
SKD2 CTL FOREST MGMT		9/29	KREGOSKI	6	E-50188	0700-1900	El Dorado Fair
LOAD CTL FOREST MGMT 1		9/29	KREGOSKI	6	E-50189	0700-1900	El Dorado Fair
LOAD CTL FOREST MGMT 2		9/29	KREGOSKI	6	E-50187	0700-1900	El Dorado Fair
FAL1 CTL BLAIR		9/29	BLAIR	1	O-50346	0700-1900	El Dorado Fair
FAL1 CTL ELDERD		9/29	ELDERD	1	O-50347	0700-1900	El Dorado Fair
FAL1 CTL WHITE		9/29	WHITE	1	O-50348	0700-1900	El Dorado Fair
FAL1 CTL GREEN		9/29	GREEN	1	O-50349	0700-1900	El Dorado Fair
FAL1 CTL HOLLAND		9/29	HOLLAND	1	O-50350	0700-1900	El Dorado Fair

6. Work Assignments:
 TASK: Perform priority suppression repair work within Branch 1. Repair contingency line along Peavine Ridge and Granite Springs Rd while continuing Hazard Tree Removal along Mormon Emigrant Trail and Sierra at Tahoe
 PURPOSE: Minimize any near-term environmental resource impacts as a result of fire suppression efforts
 END STATE: Watershed and areas adjacent to values at risk are protected using the approved standard

7. Special Instructions:
 Backhaul trash, excess supplies and provide a location for accountable property
 Identify and coordinate the removal of hazard trees
 Resources denoted with * is identified as I/A resources within the TFR
*****Resources need to report to El Dorado County Fairgrounds (100 Placerville Dr, Placerville, CA 95667) for briefing*****

8. Communications

Name	Ch	Function	Rx Freq	Rx Tone	Tx Freq	Tx Tone	Notes
COMMAND SEE ICS 205	1	COMMAND					
NIFC T6	9	TACTICAL	166.7750N		166.7750N		
A/G CMD	14	A/G CMD	167.9500N		167.9500N		
CALCORD	15	COORDINATION	156.0750N	156.7	156.0750N	156.7	
GUARD 16	16	EMERGENCY	168.6250N		168.6250N	110.9	

9. Prepared by: Name:	Mike Yeun, Derek Acosta(T)	RESL	Signature:
ICS 204	Date/Time: 9/24/2021 2200	Personnel Count: 50	

ASSIGNMENT LIST (ICS 204 WF)

CONTROLLED UNCLASSIFIED
INFORMATION//BASIC

1. Incident Name: <p style="text-align: center; font-weight: bold;">CALDOR</p>	2. Operational Period: Date From: 09/25/21 Date To: 09/26/21 Time From: 0700 Time To: 0700	3. Branch Division <p style="text-align: center; font-size: 2em; font-weight: bold;">1 Suppression Repair</p>
--	---	--

Page 5 of 5

4. Operations Personnel: Operations Section Chief: Jim Snow, Mike Page(T) Branch Director: Robert Szczepanek Division/Group Supervisor: Brad Stewart	Night Ops: Mike Koontz, Luis Gomez(T) Deputy Ops Al Ward, Chris St Pierre(T) Air Attack: Todd White
---	--

5. Resources Assigned:		** Resources Below in Bold are 12 Hour **					
Resource Identifier	ALS	LWD	Leader	Personnel	Request #	Hours	Reporting Location
TFLD GHOLSON		10/6	GHOLSON	1	O-50578	0700-1900	El Dorado Fair
WTS1 ASAP		10/2	DIXON	2	E-20015	0700-1900	El Dorado Fair
EXCA2 LONESTAR ENT		9/30	MILLER	2	E-50231	0700-1900	El Dorado Fair
EXCA ON-SITE EQUIPMENT		10/8	SCHENCK	2	E-50355	0700-1900	El Dorado Fair
CHIP YREKA OUTLANDS		10/5	JONES	3	E-50304	0700-1900	El Dorado Fair
SKD T1 FORKNER		9/25	DIAL	2	E-50152	0700-1900	El Dorado Fair
LOAD SIERRA NEVADA 4		9/27	DIBBLE	1	E-50158	0700-1900	El Dorado Fair
LOAD HEAVYHAUL		9/29	LESLIE	2	E-50226	0700-1900	El Dorado Fair
LOG TRK VOLCANO CREEK			ELLIOT	1	E-50156	0700-1900	El Dorado Fair
LOG TRK ARBORWORKS		9/27	YOUNGREN	1	E-50157	0700-1900	El Dorado Fair
LOG RIDGE LOGGING		9/30	SLACK	1	E-737	0700-1900	El Dorado Fair
LOG HEAVYHAUL		9/30	LESLIE	1	E-738	0700-1900	El Dorado Fair
HEQB OSSOWSKI		10/7	OSSOWSKI	1	O-50498	0700-1900	El Dorado Fair
HEBQ(T) JOHNSON		10/8	JOHNSON	1	O-50501	0700-1900	El Dorado Fair
CARE AMBULANCE 527		10/3	GLINE/HATZ	2	E-20628	0700-1900	El Dorado Fair
REAF(T) HENDERSON			HENDERSON	1	O-575	0700-1900	El Dorado Fair
ARCH COOPER			COOPER	1	O-180	0700-1900	El Dorado Fair
ARCH(T) MARTI		9/28	MARTI	1	O-572	0700-1900	El Dorado Fair

6. Work Assignments:
 TASK: Perform priority suppression repair work within Branch 1. Repair contingency line along Peavine Ridge and Granite Springs Rd while continuing Hazard Tree Removal along Mormon Emigrant Trail and Sierra at Tahoe
 PURPOSE: Minimize any near-term environmental resource impacts as a result of fire suppression efforts
 END STATE: Watershed and areas adjacent to values at risk are protected using the approved standard

7. Special Instructions:
 Backhaul trash, excess supplies and provide a location for accountable property
 Identify and coordinate the removal of hazard trees
 Resources denoted with * is identified as I/A resources within the TFR
*****Resources need to report to El Dorado County Fairgrounds (100 Placerville Dr, Placerville, CA 95667) for briefing*****

8. Communications

Name	Ch	Function	Rx Freq	Rx Tone	Tx Freq	Tx Tone	Notes
COMMAND SEE ICS 205	1	COMMAND					
NIFC T6	9	TACTICAL	166.7750N		166.7750N		
A/G CMD	14	A/G CMD	167.9500N		167.9500N		
CALCORD	15	COORDINATION	156.0750N	156.7	156.0750N	156.7	
GUARD 16	16	EMERGENCY	168.6250N		168.6250N	110.9	

9. Prepared by: Name: Mike Yeun, Derek Acosta(T) RESL
 Signature:

ICS 204 Date/Time: 9/24/2021 2200 Personnel Count: 23

ASSIGNMENT LIST (ICS 204 WF)

CONTROLLED UNCLASSIFIED
INFORMATION//BASIC

1. Incident Name: <p style="text-align: center; font-weight: bold;">CALDOR</p>	2. Operational Period: Date From: 09/25/21 Date To: 09/26/21 Time From: 0700 Time To: 0700	3. Branch Division <p style="text-align: center; font-size: 1.5em; font-weight: bold;">III I / M</p>
--	---	--

4. Operations Personnel: Operations Section Chief: Jim Snow, Mike Page(T) Branch Director: John Owings Division/Group Supervisor: Jason Flores		Night Ops: Mike Koontz, Luis Gomez(T) Deputy Ops: Al Ward, Chris St Pierre(T) Air Attack: Todd White
---	--	---

5. Resources Assigned:		** Resources Below in Bold are 12 Hour **					
Resource Identifier	ALS	LWD	Leader	Personnel	Request #	Hours	Reporting Location
HC2IA YUKON		10/7	HABERMANN	21	O-50077	0700-1900	HEAVENLY ICP
HC2 SZ FORESTRY		10/5	FULLERTON	19	C-50068	0700-1900	HEAVENLY ICP
ENG3 HART 291		10/6	GATES	3	E-291	0700-1900	HEAVENLY ICP
ENG3 CCD 3363		9/30	WILLIAMS	5	E-50196	0700-1900	HEAVENLY ICP
ENG3 DS FIRE SUPPRESSION		10/4	DAGNELL	3	E-50161	0700-1900	HEAVENLY ICP
ENG3 NWS 1667		9/28	ARNDT	6	E-50177	0700-1900	HEAVENLY ICP
ENG3 TDOX BR21		10/7	SPRY	4	E-50345	0700-1900	HEAVENLY ICP
ENG4 DUKE CITY 401		10/3	LAKE	3	E-50276	0700-1900	HEAVENLY ICP
ENG6 TX-TXF E641		9/27	HICKS	4	E-466	0700-1900	HEAVENLY ICP
ENG6 FIRECO LLC		10/3	DOUGLASS	3	E-50282	0700-1900	HEAVENLY ICP
ENG6 METHOW RIVER 11		10/3	BELL	3	E-50277	0700-1900	HEAVENLY ICP
ENG6 HECK OF A FIRE		10/3	HECK	3	E-50220	0700-1900	HEAVENLY ICP
ENG6 METAL WORKS		10/3	SOUTHWICK	3	E-50281	0700-1900	HEAVENLY ICP
ENG6 FLASHOVER		10/2	VINCENT	3	E-50209	0700-1900	HEAVENLY ICP
WTS2 MARTIN		10/3	MARTIN	1	E-50241	0700-1900	HEAVENLY ICP
WTS3 RAVEN FIRE LLC		10/2	GADSBY	1	E-50249	0700-1900	HEAVENLY ICP
WTS3 BUSCHER ENGINES		10/7	BUSCHER	1	E-50289	0700-1900	HEAVENLY ICP

6. Work Assignments:
 TASK: Secure containment lines south of Lyons Lake. Utilize natural barriers as containment lines and take suppression action on the Smith Fire. Mop up to the extent necessary on the fires edge and provide for tactical patrol, responding to community needs along Hwy 50
 PURPOSE: Minimize any fire progression and ensure the safety of those working north of Hwy 50
 END STATE: Fires edge in the division is controlled and escape is improbable

7. Special Instructions:
 Backhaul trash, excess supplies and provide a location for accountable property
 Identify and coordinate the removal of hazard trees
 Resources denoted with * is identified as I/A resources within the TFR
 Resources need to report to Heavenly ICP (3860 Saddle Rd., South Lake Tahoe, CA 96150) for briefing and end of shift

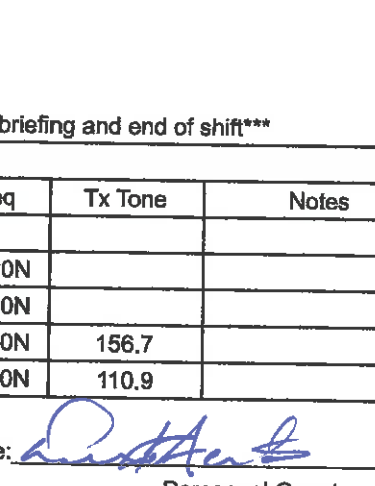
8. Communications

Name	Ch	Function	Rx Freq	Rx Tone	Tx Freq	Tx Tone	Notes
COMMAND SEE ICS 205	1	COMMAND					
NIFC T1	6	TACTICAL	168.0500N		168.0500N		
A/G CMD	14	A/G CMD	167.9500N		167.9500N		
CALCORD	15	COORDINATION	156.0750N	156.7	156.0750N	156.7	
GUARD 16	16	EMERGENCY	168.6250N		168.6250N	110.9	

9. Prepared by: Name:	Mike Yeun, Derek Acosta(T)	RESL	Signature:
------------------------------	----------------------------	------	------------

ASSIGNMENT LIST (ICS 204 WF)

CONTROLLED UNCLASSIFIED
INFORMATION/BASIC

1. Incident Name: CALDOR		2. Operational Period: Date From: 09/25/21 Date To: 09/26/21 Time From: 0700 Time To: 0700				3. Branch III		Division I / M	
4. Operations Personnel: Operations Section Chief: Jim Snow, Mike Page(T) Branch Director: John Owings Division/Group Supervisor: Jason Flores						Night Ops: Mike Koontz, Luis Gomez(T) Deputy Ops: Al Ward, Chris St Pierre(T) Air Attack: Todd White			
5. Resources Assigned:		** Resources Below in Bold are 12 Hour **							
Resource Identifier	ALS	LWD	Leader	Personnel	Request #	Hours	Reporting Location		
STEN DAVIS		10/5	DAVIS	1	O-50450	0700-1900	HEAVENLY ICP		
TFLD OOSAHWE		9/29	OOSAHWE	1	O-50290	0700-1900	HEAVENLY ICP		
FMOD UNDERDOG 3		9/25	RILEY	2	O-50086	0700-1900	HEAVENLY ICP		
FMOD A&F ENTERPRISES 2		10/3	JENKINS	2	O-50344	0700-1900	HEAVENLY ICP		
FMOD A&A FALLERS		10/7	ADAMS	2	O-50513	0700-1900	HEAVENLY ICP		
FMOD AMERICAN FIRE		10/7	LINSLEY	2	O-50518	0700-1900	HEAVENLY ICP		
EMPF GHISLETTA	X	9/30	GHISLETTA	1	O-50313	0700-1900	HEAVENLY ICP		
EMPF DEYOUNG	X	10/3	DEYOUNG	1	O-50407	0700-1900	HEAVENLY ICP		
6. Work Assignments: TASK: Secure containment lines south of Lyons Lake. Utilize natural barriers as containment lines and take suppression action on the Smith Fire. Mop up to the extent necessary on the fires edge and provide for tactical patrol, responding to community needs along Hwy 50 PURPOSE: Minimize any fire progression and ensure the safety of those working north of Hwy 50 END STATE: Fires edge in the division is controlled and escape is improbable									
7. Special Instructions: Backhaul trash, excess supplies and provide a location for accountable property Identify and coordinate the removal of hazard trees Resources denoted with * is identified as I/A resources within the TFR ***Resources need to report to Heavenly ICP (3860 Saddle Rd., South Lake Tahoe, CA 96150) for briefing and end of shift***									
8. Communications									
Name	Ch	Function	Rx Freq	Rx Tone	Tx Freq	Tx Tone	Notes		
COMMAND SEE ICS 205	1	COMMAND							
NIFC T1	6	TACTICAL	168.0500N		168.0500N				
A/G CMD	14	A/G CMD	167.9500N		167.9500N				
CALCORD	15	COORDINATION	156.0750N	156.7	156.0750N	156.7			
GUARD 16	16	EMERGENCY	168.6250N		168.6250N	110.9			
9. Prepared by: Name:		Mike Yeun, Derek Acosta(T)			RESL				
ICS 204		Date/Time: 9/24/2021			2200		Signature: 		Personnel Count: 12

ASSIGNMENT LIST (ICS 204 WF)

CONTROLLED UNCLASSIFIED
INFORMATION/BASIC

1. Incident Name:	2. Operational Period:	3. Branch	Division
CALDOR	Date From: 09/25/21 Date To: 09/26/21 Time From: 0700 Time To: 0700	III	O / P

4. Operations Personnel:		Page 1 of 1
Operations Section Chief: Jlm Snow, Mike Page(T) Branch Director: John Owings Division/Group Supervisor: Rob Noxon	Night Ops: Mike Koontz, Luis Gomez(T) Deputy Ops: Al Ward, Chris St Pierre(T) Air Attack: Todd White	

5. Resources Assigned:		** Resources Below in Bold are 12 Hour **					
Resource Identifier	ALS	LWD	Leader	Personnel	Request #	Hours	Reporting Location
HC2 BIRRUETA REFORESTATION		10/1	BIRREUTA	20	C-50060	0700-1900	HEAVENLY ICP
HC2 VA INTERAGENCY 01		10/2	FREEMAN	21	C-50063	0700-1900	HEAVENLY ICP
* ENG3 TMU E341		9/29	KING	5	E-50090	0700-1900	HEAVENLY ICP
ENG3 B5121		10/2	BRANDEBURG	4	E-50288	0700-1900	HEAVENLY ICP
ENG3 MT-NWS 1262		9/30	WARD	3	E-50203	0700-1900	HEAVENLY ICP
ENG3 J3 CONTRACTING E29		9/30	WALLACE	3	E-50215	0700-1900	HEAVENLY ICP
ENG3 AMERICAN WILDFIRE		10/6	STANOVICH	3	E-50319	0700-1900	HEAVENLY ICP
ENG4 SUNDANCE FIRE		10/3	TIERNEY	3	E-50283	0700-1900	HEAVENLY ICP
ENG4 J3 CONSTRUCTION 1		10/4	STEENHUIZEN	3	E-21269	0700-1900	HEAVENLY ICP
ENG5 YABOY E805		10/5	BAWER	3	E-50178	0700-1900	HEAVENLY ICP
ENG6 E2628		9/30	SPARGO	2	E-50212	0700-1900	HEAVENLY ICP
ENG6 MT-E646		10/4	MCHUGH	3	E-50204	0700-1900	HEAVENLY ICP
ENG6 J3 CONTRACTING 3		10/2	KLOTZ	2	E-50314	0700-1900	HEAVENLY ICP
FMOD NORTH ZONE FALLERS		10/1	NEALY	2	O-50341	0700-1900	HEAVENLY ICP
FMOD GREEN JR		10/1	GREEN	2	O-50343	0700-1900	HEAVENLY ICP
SOF2 MOYER		9/29	MOYER	1	O-50306	0700-1900	HEAVENLY ICP
SOFR(T) CABANAS		10/3	CABANAS	1	O-50402	0700-1900	HEAVENLY ICP
EMPF KEFFER	X	10/6	KEFFER	1	E-50129	0700-1100	HEAVENLY ICP
EMPF SHEPPARD	X	10/6	SHEPPARD	1	E-50129	0700-1100	HEAVENLY ICP

6. Work Assignments:
 TASK: Support crews taking suppression action near Trimmer Peak. Provide for a tactical patrol and respond to any calls for service. Coordinate with REAFs and mop up to the extent necessary on the fires edge and within the perimeter where infrastructure and values at risk are present.
 PUROSE: Minimize any fire progression, keeping the fire within its current footprint
 END STATE: Fires edge in the division is controlled and escape is improbable

7. Special Instructions:
 Backhaul trash, excess supplies and provide a location for accountable property
 Identify and coordinate the removal of hazard trees
 Resources denoted with * is identified as I/A resources within the TFR
 Resources need to report to Heavenly ICP (3860 Saddle Rd., South Lake Tahoe, CA 96150) for briefing and end of shift

8. Communications

Name	Ch	Function	Rx Freq	Rx Tone	Tx Freq	Tx Tone	Notes
COMMAND SEE ICS 205	1	COMMAND					
NIFC T6	7	TACTICAL	166.7750N		166.7750N		
A/G CMD	14	A/G CMD	167.9500N		167.9500N		
CALCORD	15	COORDINATION	156.0750N	156.7	156.0750N	156.7	
GUARD 16	16	EMERGENCY	168.6250N		168.6250N	110.9	

9. Prepared by: Name: Mike Yeun, Derek Acosta(T) RESL
 Signature:

ASSIGNMENT LIST (ICS 204 WF)

CONTROLLED UNCLASSIFIED
INFORMATION/BASIC

1. Incident Name: <p style="text-align: center; font-size: 1.2em;">CALDOR</p>		2. Operational Period: Date From: 09/25/21 Date To: 09/26/21 Time From: 0700 Time To: 0700				3. Branch Division <p style="text-align: center; font-size: 1.5em;">III Q</p>	
4. Operations Personnel: Operations Section Chief: Jim Snow, Mike Page(T) Branch Director: John Owings Division/Group Supervisor: Kristian Litz, Andy Wordin(T)					Night Ops: Mike Koontz, Luis Gomez(T) Deputy Ops Al Ward, Chris St Pierre(T) Air Attack: Todd White		
5. Resources Assigned:		** Resources Below in Bold are 12 Hour **					
Resource Identifier	ALS	LWD	Leader	Personnel	Request #	Hours	Reporting Location
HC1 TAHOE IHC		9/26	GUERRERO	22	C-50079	0700-1900	HEAVENLY ICP
HC1 REDDING IHC		9/25	MALLIA	19	C-50076	0700-1900	HEAVENLY ICP
HC1 SALMON IHC		10/6	LOFDHAL	18	C-50075	0700-1900	HEAVENLY ICP
HC2IA TANANA CHIEFS		9/27	SIMPLE	18	C-104	0700-1900	HEAVENLY ICP
HC2IA WHITE MOUNTAIN		9/26	STANSEL	21	C-107	0700-1900	HEAVENLY ICP
HC2IA SLIDE MOUNTAIN		9/26	HIGGINS	21	C-50049	0700-1900	HEAVENLY ICP
HC2IA ZEPHYR		9/26	FOGARTY	20	C-50050	0700-1900	HEAVENLY ICP
HC2IA TD CREW 21		9/28	ZINK	14	C-50053	0700-1900	HEAVENLY ICP
* HC2IA IRON MOUNTAIN 31		9/30	MCKURTIS	18	C-50062	0700-1900	HEAVENLY ICP
HC2IA PIKE IHC		10/7	SMALLMAN	18	O-50082	0700-1900	HEAVENLY ICP
HC2 RIFLE PEAK		9/28	ELLIS	22	C-50054	0700-1900	HEAVENLY ICP
HC2 HVP 51		10/1	RITZMAN	18	C-50058	0700-1900	HEAVENLY ICP
HC2 FRANCO 2		10/3	ALVAREZ	20	C-111	0700-1900	HEAVENLY ICP
HC2 FRANCO 4		10/6	TAPIA	20	C-50070	0700-1900	HEAVENLY ICP
S/T ENG3 CNF 6631C		10/7	HIXON	27	E-50324	0700-1900	HEAVENLY ICP
* ENG3 TMU E344		10/3	AULD	5	E-50274	0700-1900	HEAVENLY ICP
ENG3 TNF E361		9/26	OKERMAN	5	E-50279	0700-1900	HEAVENLY ICP
* ENG3 ENF E314		10/6	HOFFMAN	5	E-754	0700-1900	HEAVENLY ICP
* ENG3 ENF E334		10/6	SAVOROSKI	5	E-755	0700-1900	HEAVENLY ICP
* ENG3 ENF E353		10/7	CAI	5	E-756	0700-1900	HEAVENLY ICP
* ENG3 ENF E365		10/6	BUNCH	5	E-757	0700-1900	HEAVENLY ICP
6. Work Assignments: TASK: Actively suppress any fire along Schneider Camp 4x4 Rd. Reinforce existing containment lines and mop up to the extent necessary, utilizing natural barriers. Secure any heat sources between DP-65 and Scout Peak PURPOSE: Minimize any fire progression and ensure the safety of those working within the division END STATE: Fires edge in the division is controlled and escape is improbable							
7. Special Instructions: Backhaul trash, excess supplies and provide a location for accountable property Identify and coordinate the removal of hazard trees Resources denoted with * is identified as I/A resources within the TFR ***Resources need to report to Heavenly ICP (3860 Saddle Rd., South Lake Tahoe, CA 96150) for briefing and end of shift***							
8. Communications							
Name	Ch	Function	Rx Freq	Rx Tone	Tx Freq	Tx Tone	Notes
COMMAND SEE ICS 205	1	COMMAND					
NIFC T3	8	TACTICAL	168.6000N		168.6000N		
A/G CMD	14	A/G CMD	167.9500N		167.9500N		
CALCORD	15	COORDINATION	156.0750N	156.7	156.0750N	156.7	
GUARD 16	16	EMERGENCY	168.6250N		168.6250N	110.9	
9. Prepared by: Name:		Mike Yeun, Derek Acosta(T)		RESL			
ICS 204		Date/Time: 9/24/2021 2200		Signature:			
				Personnel Count: 311			

ASSIGNMENT LIST (ICS 204 WF)

CONTROLLED UNCLASSIFIED
INFORMATION//BASIC

1. Incident Name: <p style="text-align: center;">CALDOR</p>	2. Operational Period: Date From: 09/25/21 Date To: 09/26/21 Time From: 0700 Time To: 0700	3. Branch Division <p style="text-align: center;">III Q</p> <p style="text-align: center;">Page 2 of 3 Quebec</p>
--	---	--

4. Operations Personnel: Operations Section Chief: Jim Snow, Mike Page(T) Branch Director: John Owings Division/Group Supervisor: Kristian Litz, Andy Wordin(T)	Night Ops: Mike Koontz, Luis Gomez(T) Deputy Ops: Al Ward, Chris St Pierre(T) Air Attack: Todd White
--	---

5. Resources Assigned:	** Resources Below in Bold are 12 Hour **							
Resource Identifier	ALS	LWD	Leader	Personnel	Request #	Hours	Reporting Location	
ENG3 AZ-CENTRAL 66		10/1	KONTZ	4	E-50269	0700-1900	HEAVENLY ICP	
ENG3 AZ-SUM		10/2	GLAZENER	3	E-50270	0700-1900	HEAVENLY ICP	
ENG3 HTF 317		10/7	MCCOY	4	E-50344	0700-1900	HEAVENLY ICP	
ENG4 HEART VENTURES 2		10/3	BLACKCROW	3	E-50280	0700-1900	HEAVENLY ICP	
ENG4 IDAHO HEATSEEKER		10/3	JOHNSON	3	E-50290	0700-1900	HEAVENLY ICP	
ENG4 TIMBER BASIN E1		10/6	FARMER	3	E-50316	0700-1900	HEAVENLY ICP	
ENG6 NBF 661		10/2	JONES	3	E-50222	0700-1900	HEAVENLY ICP	
ENG6 ALPINE WILDFIRE		10/1	PINSON	3	E-21103	0700-1900	HEAVENLY ICP	
ENG6 PEANUT PIE		10/2	GOOD GUN	3	E-50219	0700-1900	HEAVENLY ICP	
ENG6 OC FORESTRY		10/4	ABEL	3	E-50293	0700-1900	HEAVENLY ICP	
WTT2 CGS INC		10/19	CORELY	1	E-20280	0700-1900	HEAVENLY ICP	
WTS2 OXFORD		9/25	CLARK	1	E-257	0700-1900	HEAVENLY ICP	
WTS2 HOME STYLE WATER		10/4	CASTILLO	1	E-50288	0700-1900	HEAVENLY ICP	
WTS3 MOAPA VALLEY FD		10/2	WITTER	1	E-50245	0700-1900	HEAVENLY ICP	
WTS3 AZ-PINETOP		10/2	FINCH	2	E-50242	0700-1900	HEAVENLY ICP	
DO22 HERTZIG 2		10/8	HERTZIG	2	E-50354	0700-1900	HEAVENLY ICP	
SKD BULL CREEK		10/4	CAHOON	2	E-65	0700-1900	HEAVENLY ICP	

6. Work Assignments:
 TASK: Actively suppress any fire along Schneider Camp 4x4 Rd. Reinforce existing containment lines and mop up to the extent necessary, utilizing natural barriers. Secure any heat sources between DP-65 and Scout Peak
 PURPOSE: Minimize any fire progression and ensure the safety of those working within the division
 END STATE: Fires edge in the division is controlled and escape is improbable

7. Special Instructions:
 Backhaul trash, excess supplies and provide a location for accountable property
 Identify and coordinate the removal of hazard trees
 Resources denoted with * is identified as I/A resources within the TFR
 Resources need to report to Heavenly ICP (3860 Saddle Rd., South Lake Tahoe, CA 96150) for briefing and end of shift

8. Communications

Name	Ch	Function	Rx Freq	Rx Tone	Tx Freq	Tx Tone	Notes
COMMAND SEE ICS 205	1	COMMAND					
NIFC T3	8	TACTICAL	168.6000N		168.6000N		
A/G CMD	14	A/G CMD	167.9500N		167.9500N		
CALCORD	15	COORDINATION	156.0750N	156.7	156.0750N	156.7	
GUARD 16	16	EMERGENCY	168.6250N		168.6250N	110.9	

9. Prepared by: Name: Mike Yeun, Derek Acosta(T) RESL
 Signature:

ICS 204 Date/Time: 9/24/2021 2200 Personnel Count: 42

ASSIGNMENT LIST (ICS 204 WF)

CONTROLLED UNCLASSIFIED
INFORMATION/BASIC

1. Incident Name: CALDOR	2. Operational Period: Date From: 09/25/21 Date To: 09/26/21 Time From: 0700 Time To: 0700	3. Branch Division III R
---	---	---

4. Operations Personnel: Operations Section Chief: Jim Snow, Mike Page(T) Branch Director: John Owings Division/Group Supervisor: Garth Crow		Night Ops: Mike Koontz, Luis Gomez(T) Deputy Ops: Al Ward, Chris St Pierre(T) Air Attack: Todd White
---	--	---


5. Resources Assigned:	** Resources Below in Bold are 12 Hour **						
Resource Identifier	ALS	LWD	Leader	Personnel	Request #	Hours	Reporting Location
HC2 FIRESTORM		10/2	LOPEZ	20	C-108	0700-1900	HEAVENLY ICP
HC2 GRAYBACK FORESTRY		10/8	TOWNSEND	20	C-50092	0700-1900	HEAVENLY ICP
ENG3 CCD 3324		10/1	VANDERSLICE	5	E-50195	0700-1900	HEAVENLY ICP
ENG3 J3 CONTRACTING 2		10/4	MCANDREW	3	E-50294	0700-1900	HEAVENLY ICP
ENG3 CORTEZ FPD		9/27	ANDERSON	5	E-50321	0700-1900	HEAVENLY ICP
ENG3 TNF 333		10/8	ACHTER	6	E-50347	0700-1900	HEAVENLY ICP
ENG4 COOPER CONTRACTING		10/1	BURWELL	3	E-50223	0700-1900	HEAVENLY ICP
ENG4 BOSKET'S PLUMBING		9/30	BAILEY	3	E-50202	0700-1900	HEAVENLY ICP
ENG4 PACIFIC OASIS		10/3	WILSON	3	E-50285	0700-1900	HEAVENLY ICP
ENG6 INDIANOLA		9/29	ALLSOP	3	E-50198	0700-1900	HEAVENLY ICP
ENG6 N45		9/29	NAEGELE	2	E-50265	0700-1900	HEAVENLY ICP
ENG6 BKF E664		9/29	WOLFF	4	E-50201	0700-1900	HEAVENLY ICP
ENG6 OREGON WOODS INC		10/1	PARKINS	3	E-50210	0700-1900	HEAVENLY ICP
ENG6 ALLEN FIRE LLC		10/1	ALLEN	3	E-50218	0700-1900	HEAVENLY ICP
ENG6 TIMBER RIDGE		10/3	TODD	3	E-50284	0700-1900	HEAVENLY ICP
ENG6 GRIZ ONE		10/3	TABER	3	E-50286	0700-1900	HEAVENLY ICP
ENG6 FIRST STRIKE		10/3	FOOTE	3	E-50278	0700-1900	HEAVENLY ICP
ENG6 YABOY FIRE		10/6	BRADY	3	E-50320	0700-1900	HEAVENLY ICP
ENG6 WALCZYK		10/6	COLE	2	E-50322	0700-1900	HEAVENLY ICP

6. Work Assignments:
 TASK: Secure existing line and utilize natural barriers as control lines. Mop up to the extent necessary near Silver Lake and secure any heat sources south of Hwy 88
 PURPOSE: Minimize any fire progression and ensure the safety of those working near Hwy 88
 END STATE: Fires edge in the division in controlled and escape is improbable

7. Special Instructions:
 Backhaul trash, excess supplies and provide a location for accountable property
 Identify and coordinate the removal of hazard trees
 Resources denoted with * is identified as I/A resources within the TFR
 Resources need to report to Heavenly ICP (3860 Saddle Rd., South Lake Tahoe, CA 96150) for briefing and end of shift

8. Communications

Name	Ch	Function	Rx Freq	Rx Tone	Tx Freq	Tx Tone	Notes
COMMAND SEE ICS 205	1	COMMAND					
NIFC T7	9	TACTICAL	168.2500N		168.2500N		
A/G CMD	14	A/G CMD	167.9500N		167.9500N		
CALCORD	15	COORDINATION	156.0750N	156.7	156.0750N	156.7	
GUARD 16	16	EMERGENCY	168.6250N		168.6250N	110.9	

9. Prepared by: Name: Mike Yeun, Derek Acosta(T) RESL
 Signature: 
ICS 204 Date/Time: 9/24/2021 2200 Personnel Count: 95

ASSIGNMENT LIST (ICS 204 WF)

CONTROLLED UNCLASSIFIED
INFORMATION/BASIC

1. Incident Name: <p style="text-align: center;">CALDOR</p>	2. Operational Period: Date From: 09/25/21 Date To: 09/26/21 Time From: 0700 Time To: 0700	3. Branch Division <p style="text-align: center;">III R</p>
--	---	---

4. Operations Personnel: Operations Section Chief: Jim Snow, Mike Page(T) Branch Director: John Owings Division/Group Supervisor: Garth Crow	Night Ops: Mike Koontz, Luis Gomez(T) Deputy Ops: Al Ward, Chris St Pierre(T) Air Attack: Todd White
---	---

5. Resources Assigned:		** Resources Below in Bold are 12 Hour **					
Resource Identifier	ALS	LWD	Leader	Personnel	Request #	Hours	Reporting Location
WTS2 IDAHO HEAVY EQUIP		9/27	HOLLIDAY	2	E-387	0700-1900	HEAVENLY ICP
WTS2 DAHL & SONS		10/4	DAHL	1	E-50333	0700-1900	HEAVENLY ICP
DOZ2 BUFFINGTON		10/17	BENSON	2	E-20022	0700-1900	HEAVENLY ICP
DOZ2 2C LAND AND TIMBER		9/30	CARRIOOO	2	E-50234	0700-1900	HEAVENLY ICP
DOZ2 CECIL LOGGING		10/5	CAMPBELL	2	E-20702	0700-1900	HEAVENLY ICP
DOZ3 DEUCES TRUCKING		9/30	JOHNSON	3	E-50238	0700-1900	HEAVENLY ICP
STEN(T) DOHMAN		10/5	DOHMAN	1	O-50492	0700-1900	HEAVENLY ICP
HEQB(T) CRUZ		10/8	CRUZ	1	O-50503	0700-1900	HEAVENLY ICP
SOFR WOODMAN		10/8	WOODMAN	1	O-50534	0700-1900	HEAVENLY ICP
EMPF VASQUEZ	X	9/30	VASQUEZ	1	O-50379	0700-1900	HEAVENLY ICP
EMPF POLLOCK	X	10/7	POLLOCK	1	O-50533	0700-1900	HEAVENLY ICP

6. Work Assignments:
 TASK: Secure existing line and utilize natural barriers as control lines. Mop up to the extent necessary near Silver Lake and secure any heat sources south of Hwy 88
 PURPOSE: Minimize any fire progression and ensure the safety of those working near Hwy 88
 END STATE: Fires edge in the division in controlled and escape is improbable

7. Special Instructions:
 Backhaul trash, excess supplies and provide a location for accountable property
 Identify and coordinate the removal of hazard trees
 Resources denoted with * is identified as I/A resources within the TFR
 Resources need to report to Heavenly ICP (3860 Saddle Rd., South Lake Tahoe, CA 96150) for briefing and end of shift

8. Communications							
Name	Ch	Function	Rx Freq	Rx Tone	Tx Freq	Tx Tone	Notes
COMMAND SEE ICS 205	1	COMMAND					
NIFC T7	9	TACTICAL	168.2500N		168.2500N		
A/G CMD	14	A/G CMD	167.9500N		167.9500N		
CALCORD	15	COORDINATION	156.0750N	156.7	156.0750N	156.7	
GUARD 16	16	EMERGENCY	168.6250N		168.6250N	110.9	

9. Prepared by: Name: Mike Yeun, Derek Acosta(T) RESL
 Signature:

ASSIGNMENT LIST (ICS 204 WF)

CONTROLLED UNCLASSIFIED
INFORMATION/BASIC

1. Incident Name: <p style="text-align: center; font-weight: bold;">CALDOR</p>	2. Operational Period: Date From: 09/25/21 Date To: 09/26/21 Time From: 0700 Time To: 0700	3. Branch Division <p style="text-align: center; font-size: 2em; font-weight: bold;">III Suppression Repair</p>
--	---	--

Page 1 of 3

4. Operations Personnel: Operations Section Chief: Jim Snow, Mike Page(T) Branch Director: John Owings Division/Group Supervisor: Rob Bertolina	Night Ops: Mike Koontz, Luis Gomez(T) Deputy Ops Al Ward, Chris St Pierre(T) Air Attack: Todd White
--	--

5. Resources Assigned:		** Resources Below in Bold are 12 Hour **					
Resource Identifier	ALS	LWD	Leader	Personnel	Request #	Hours	Reporting Location
HC2 R&R CONTRACTING		9/25	IBARRA	20	C-50041	0700-1900	HEAVENLY ICP
HC2 GRIZZLY FIREFIGHTERS		9/25	FONSECA	20	C-50042	0700-1900	HEAVENLY ICP
HC2 MS REGULAR 1		9/26	GLADNEY	22	C-50047	0700-1900	HEAVENLY ICP
HC2 COOPER CONTRACTING		9/26	GRIMALDO	20	C-50048	0700-1900	HEAVENLY ICP
HC2 PACIFIC COAST		10/2	CISNEROS	20	C-50003	0700-1900	HEAVENLY ICP
HC2 MILLER TIMBER		10/5	SCOTT	20	C-50069	0700-1900	HEAVENLY ICP
HC2 MOUNTAINEERING		10/5	PEREZ	20	C-50072	0700-1900	HEAVENLY ICP
UTIL CRAIG		9/25	CRAIG	3	E-50165	0700-1900	HEAVENLY ICP
WTS1 LOVATO		10/3	LOVATO	1	E-50248	0700-1900	HEAVENLY ICP
WTS2 ABLE SERVICES		10/2	DREW	1	E-50240	0700-1900	HEAVENLY ICP
WTT2 QUALITY CONST		10/1	INDIHOR	1	E-20008	0700-1900	HEAVENLY ICP
WTT2 AC WATER		10/19	ROSE	1	E-20017	0700-1900	HEAVENLY ICP
WTT2 SILVER STATE		10/6	OFIESH	2	E-50297	0700-1900	HEAVENLY ICP
WTS3 KLEINWORTH		10/2	KLEINWORTH	1	E-50247	0700-1900	HEAVENLY ICP
WTS3 US RANCH		10/2	SALAZAR	1	E-50246	0700-1900	HEAVENLY ICP
DOZ2 AAA EQUIP		10/8	HATLER	2	E-50353	0700-1900	HEAVENLY ICP
EXCA DAVIS CORP		10/6	MERRILL	2	E-688	0700-1900	HEAVENLY ICP
EXCA JW MORRISON		9/30	DALE	2	E-50229	0700-1900	HEAVENLY ICP
EXCA MC EXCAVATION		10/3	STANHUPE	2	E-235	0700-1900	HEAVENLY ICP

6. Work Assignments:
 TASK: Perform priority suppression repair work within Branch 3. Coordinate closely with CALFIRE AEU and USFS REAFs, focusing efforts of hazard tree removal along Scout Peak Rd and repair in Angora Mtn, Tahoe Mtn and High Meadows
 PURPOSE: Minimize any near-term environmental resource impacts as a result of fire suppression efforts
 END STATE: Watershed and areas adjacent to values at risk are protected using the approved standard

7. Special Instructions:
 Backhaul trash, excess supplies and provide a location for accountable property
 Identify and coordinate the removal of hazard trees
 Resources denoted with * is identified as I/A resources within the TFR
 Resources need to report to Heavenly ICP (3860 Saddle Rd., South Lake Tahoe, CA 96150) for briefing and end of shift

8. Communications

Name	Ch	Function	Rx Freq	Rx Tone	Tx Freq	Tx Tone	Notes
COMMAND SEE ICS 205	1	COMMAND					
VFIRE 24	10	TACTICAL	154.272N		154.2725N		
A/G CMD	14	A/G CMD	167.9500N		167.9500N		
CALCORD	15	COORDINATION	156.0750N	156.7	156.0750N	156.7	
GUARD 16	16	EMERGENCY	168.6250N		168.6250N	110.9	

9. Prepared by: Name: Mike Yeun, Derek Acosta(T) RESL
 Signature:

ASSIGNMENT LIST (ICS 204 WF)

CONTROLLED UNCLASSIFIED
INFORMATION/BASIC

1. Incident Name: <p style="text-align: center;">CALDOR</p>	2. Operational Period: Date From: 09/25/21 Date To: 09/26/21 Time From: 0700 Time To: 0700	3. Branch Division <p style="text-align: center;">III Suppression Repair</p>
4. Operations Personnel: Operations Section Chief: Jim Snow, Mike Page(T) Branch Director: John Owings Division/Group Supervisor: Rob Bertolina		Page 2 of 3

Night Ops: **Mike Koontz, Luis Gomez(T)**
Deputy Ops: **Al Ward, Chris St Pierre(T)**
Air Attack: **Todd White**

5. Resources Assigned:		** Resources Below in Bold are 12 Hour **					
Resource Identifier	ALS	LWD	Leader	Personnel	Request #	Hours	Reporting Location
EXCA HACKER MACHINES		10/1	ARCE	2	E-50233	0700-1900	HEAVENLY ICP
EXCA PRO INC		10/2	ROE	2	E-50261	0700-1900	HEAVENLY ICP
EXCA BALDWIN DIESEL		10/2	MILLER	2	E-50232	0700-1900	HEAVENLY ICP
EXCA SERMON		10/2	SERMON	2	E-50260	0700-1900	HEAVENLY ICP
EXCA WESTERN MT EXCA		10/4	BUGLI	2	E-50264	0700-1900	HEAVENLY ICP
GRD JDB3		9/27	WERRY	2	E-50147	0700-1900	HEAVENLY ICP
CHIP CTS VENTURES		10/6	NIEVES	3	E-20611	0700-1900	HEAVENLY ICP
CHIP MCKELLAR TREE SERV		9/28	AYALA	3	E-50134	0700-1900	HEAVENLY ICP
CHIP SISKIYOU TREES		9/30	LANGE	3	E-50136	0700-1900	HEAVENLY ICP
CHIP S&W DISASTER		10/6	HATCH	3	E-50305	0700-1900	HEAVENLY ICP
MAST JANC		10/1	JANC	2	E-50251	0700-1900	HEAVENLY ICP
MAST PERRAULT		10/1	DEQUIR	2	E-50250	0700-1900	HEAVENLY ICP
FMOD REDWOOD EMPIRE		10/2	GONZALEZ	2	O-50342	0700-1900	HEAVENLY ICP
FMOD UNDERDOG TIMBER 2		10/6	POOR	2	O-20140	0700-1900	HEAVENLY ICP
FMOD SWEDBERG		10/7	MEHAFFEY	2	O-50512	0700-1900	HEAVENLY ICP
FMOD RANDY&ROB FALLERS		10/7	SHAULIS	2	O-50516	0700-1900	HEAVENLY ICP

6. Work Assignments:
TASK: Perform priority suppression repair work within Branch 3. Coordinate closely with CALFIRE AEU and USFS REAFs, focusing efforts of hazard tree removal along Scout Peak Rd and repair in Angora Mtn, Tahoe Mtn and High Meadows
PURPOSE: Minimize any near-term environmental resource impacts as a result of fire suppression efforts
END STATE: Watershed and areas adjacent to values at risk are protected using the approved standard

7. Special Instructions:
 Backhaul trash, excess supplies and provide a location for accountable property
 Identify and coordinate the removal of hazard trees
 Resources denoted with * is identified as I/A resources within the TFR
 Resources need to report to Heavenly ICP (3860 Saddle Rd., South Lake Tahoe, CA 96150) for briefing and end of shift

8. Communications

Name	Ch	Function	Rx Freq	Rx Tone	Tx Freq	Tx Tone	Notes
COMMAND SEE ICS 205	1	COMMAND					
VFIRE 24	10	TACTICAL	154.272N		154.2725N		
A/G CMD	14	A/G CMD	167.9500N		167.9500N		
CALCORD	15	COORDINATION	156.0750N	156.7	156.0750N	156.7	
GUARD 16	16	EMERGENCY	168.6250N		168.6250N	110.9	

9. Prepared by: Name: Mike Yeun, Derek Acosta(T) RESL

Signature:

ICS 204 Date/Time: 9/24/2021 2200 Personnel Count: 36

ASSIGNMENT LIST (ICS 204 WF)

CONTROLLED UNCLASSIFIED
INFORMATION/BASIC

1. Incident Name: <p style="text-align: center;">CALDOR</p>	2. Operational Period: Date From: 09/25/21 Date To: 09/26/21 Time From: 0700 Time To: 0700	3. Branch Division <p style="text-align: center;">III Suppression Repair</p>
4. Operations Personnel:		Page 3 of 3

Operations Section Chief: Jim Snow, Mike Page(T) Branch Director: John Owings Division/Group Supervisor: Rob Bertolina	Night Ops: Mike Koontz, Luis Gomez(T) Deputy Ops Al Ward, Chris St Pierre(T) Air Attack: Todd White
---	--

5. Resources Assigned:		** Resources Below in Bold are 12 Hour **					
Resource Identifier	ALS	LWD	Leader	Personnel	Request #	Hours	Reporting Location
TFLD PARDUE		10/6	PARDUE	1	O-50422	0700-1900	HEAVENLY ICP
TFLD(T) PATTERSON		10/8	PATTERSON	1	O-50508	0700-1900	HEAVENLY ICP
HEBQ IRWIN		10/5	IRWIN	1	O-50490	0700-1900	HEAVENLY ICP
HEBQ TRAPP		10/5	TRAPP	1	O-50491	0700-1900	HEAVENLY ICP
HEQB(T) QUINN		10/4	QUINN	1	O-50497	0700-1900	HEAVENLY ICP
HEQB(T) YANCEY		10/7	YANCEY	1	O-50500	0700-1900	HEAVENLY ICP
HEBQ(T) SPILLERS		10/8	SPILLERS	1	O-50504	0700-1900	HEAVENLY ICP
EMPF CRUMPACKER	X	9/27	CRUMPACKER	1	O-50263	0700-1900	HEAVENLY ICP
EMTF FLANDERS		9/27	FLANDERS	1	O-50276	0700-1900	HEAVENLY ICP
RAT1 (REMS)	X	10/4	HOOVER/PATTEN	2	E-50097	0700-1900	HEAVENLY ICP
REAF BROWN			BROWN	1	O-169	0700-1900	HEAVENLY ICP
REAF VAN SANT		9/29	VAN SANT	1	O-574	0700-1900	HEAVENLY ICP
REAF DALLON		10/5	DALLON	1	O-50385	0700-1900	HEAVENLY ICP
REAF LAESKE		10/4	LAESKE	1	O-50386	0700-1900	HEAVENLY ICP
REAF LANGLEY		10/4	LANGLEY	1	O-50387	0700-1900	HEAVENLY ICP
REAF KRAJA		10/1	KARJA	1	O-50388	0700-1900	HEAVENLY ICP
ARCH BONSKOWSKI		10/14	BONSKOWSKI	1	O-344	0700-1900	HEAVENLY ICP

6. Work Assignments:
 TASK: Perform priority suppression repair work within Branch 3. Coordinate closely with CALFIRE AEU and USFS REAFs, focusing efforts of hazard tree removal along Scout Peak Rd and repair in Angora Mtn, Tahoe Mtn and High Meadows
 PURPOSE: Minimize any near-term environmental resource impacts as a result of fire suppression efforts
 END STATE: Watershed and areas adjacent to values at risk are protected using the approved standard

7. Special Instructions:
 Backhaul trash, excess supplies and provide a location for accountable property
 Identify and coordinate the removal of hazard trees
 Resources denoted with * is identified as I/A resources within the TFR
 Resources need to report to Heavenly ICP (3860 Saddle Rd., South Lake Tahoe, CA 96150) for briefing and end of shift

8. Communications

Name	Ch	Function	Rx Freq	Rx Tone	Tx Freq	Tx Tone	Notes
COMMAND SEE ICS 205	1	COMMAND					
VFIRE 24	10	TACTICAL	154.272N		154.2725N		
A/G CMD	14	A/G CMD	167.9500N		167.9500N		
CALCORD	15	COORDINATION	156.0750N	156.7	156.0750N	156.7	
GUARD 16	16	EMERGENCY	168.6250N		168.6250N	110.9	

9. Prepared by: Name: Mike Yeun, Derek Acosta(T) RESL Signature:

ICS 204 Date/Time: 9/24/2021 2200 Personnel Count: 16

ASSIGNMENT LIST (ICS 204 WF)

CONTROLLED UNCLASSIFIED
INFORMATION/BASIC

1. Incident Name: <p style="text-align: center; font-weight: bold;">CALDOR</p>	2. Operational Period: Date From: 09/25/21 Date To: 09/26/21 Time From: 0700 Time To: 0700	3. Branch Division <p style="text-align: center; font-size: 1.2em; font-weight: bold;">Night Night</p>
--	---	--

4. Operations Personnel: Operations Section Chief: Jim Snow, Mike Page(T) Branch Director: TBD Division/Group Supervisor: Jeff Corser(T)		Night Ops: Mike Koontz, Luis Gomez(T) Deputy Ops Al Ward, Chris St Pierre(T) Air Attack: Todd White
---	--	--

Page 1 of 1

5. Resources Assigned:		** Resources Below in Bold are 12 Hour **					
Resource Identifier	ALS	LWD	Leader	Personnel	Request #	Hours	Reporting Location
HCI PLUMAS IHC		10/5	SHERMAN	18	C-50080	1900-0700	HEAVENLY ICP
HC2IA NOREAST #3		10/7	BURGESS	20	C-50078	1900-0700	HEAVENLY ICP
S/T ENG3 ANF 1619C		10/7	NORTON	24	E-50323	1900-0700	HEAVENLY ICP
ENG3 BERTHOUD 613		10/6	PRIM	3	E-50317	1900-0700	HEAVENLY ICP
ENG4 WY CAMPELL BRUSH 2		9/29	BURTON	3	E-50221	1900-0700	HEAVENLY ICP
ENG4 PVT E411		9/29	MARTIN	3	E-50197	1900-0700	HEAVENLY ICP
ENG4 IDAHO TRAILBLAZERS		10/6	TONEY	3	E-50315	1900-0700	HEAVENLY ICP
ENG6 MT-KNF 651		9/29	BERGET	8	E-50194	1900-0700	HEAVENLY ICP
ENG6 R04 311		9/29	TURNER	3	E-50200	1900-0700	HEAVENLY ICP
ENG6 BELLEVUE		9/30	ARENAS	2	E-50214	1900-0700	HEAVENLY ICP
ENG6 BLM AZ E3664		9/29	HINDMAN	7	E-50216	1900-0700	HEAVENLY ICP
ENG6 AZ-PNF E952		9/29	BADGER	7	E-50217	1900-0700	HEAVENLY ICP
ENG6 CONGAREE NP E632		10/6	JOHNSON	4	E-50313	1900-0700	HEAVENLY ICP
ENG6 TORCH FIRE		10/6	DAVIS	3	E-50318	1900-0700	HEAVENLY ICP
STEN(T) WHITE		9/29	WHITE	1	E-50221.1	1900-0700	HEAVENLY ICP
SOFR BALAO		10/5	BALAO	1	O-50528	1900-0700	HEAVENLY ICP
SOFR(T) AIROLA		10/5	AIROLA	1	O-50481	1900-0700	HEAVENLY ICP
MEDIC 2	X	9/29	ANDERSON/ANTONELLI	2	E-20593	1900-0700	HEAVENLY ICP

6. Work Assignments:
 TASK: Engage in perimeter control efforts north of Caples Lake to Scout Peak, perform tactical patrol along highway corridors, respond to service calls, and mitigate any isolated heat sources within the fire perimeter where safe to do so
 PURPOSE: Minimize any fire progression, keeping the fire within its current footprint
 END STATE: Fires edge is controlled and escape is improbable

7. Special Instructions:
 Resources denoted with * is identified as I/A resources within the TFR
 Resources need to report to Heavenly ICP (3860 Saddle Rd., South Lake Tahoe, CA 96150) for briefing and end of shift

8. Communications

Name	Ch	Function	Rx Freq	Rx Tone	Tx Freq	Tx Tone	Notes
COMMAND SEE ICS 205	1	COMMAND					
VFIRE 25	11	TACTICAL	154.2875N	156.7	154.2875N	156.7	
A/G CMD	14	A/G CMD	167.9500N		167.9500N		
CALCORD	15	COORDINATION	156.0750N	156.7	156.0750N	156.7	
GUARD 16	16	EMERGENCY	168.6250N		168.6250N	110.9	

9. Prepared by: Name: Mike Yeun, Derek Acosta(T) RESL
 Signature: Personnel Count: 113

ICS 204

Date/Time: 9/24/2021 2200

ICS 205 - INCIDENT RADIO COMMUNICATIONS PLAN

1. Incident Name: CALDOR EAST Z3

2. Date/Time Prepared: Date: 09/24/2021 Time: 1800

3. Operational Period: Date To: 09/26/21 Time To: 0700

4. Communications									
Ch#	Function	Name	Assigned To	Rx Freq	Rx Tone	Tx Freq	Tx Tone	Notes	
1	COMMAND	CMD 5	EAST BRANCHES	169.7500N	146.2	167.1000N	146.2	MONUMENT PK LINKED W/ C67,C93,C96	
2	COMMAND	CMD 93	EAST BRANCHES	166.6875N	146.2	162.9375N	146.2	SCOUT LINKED W/C5,C67,C96	
3	COMMAND	CMD 67	EAST BRANCHES	172.0750N	146.2	162.2000N	146.2	KIRKWOOD MT,LINKED W/C5,C93,C96	
4	COMMAND	CMD 96	EAST BRANCHES	169.9625N	146.2	165.0500N	146.2	PYRAMID PEAK LINKED W/C5,C93,C67	
5	COMMAND	CMD 56	WEST BRANCHES	172.3500N	114.8	163.0375N	114.8	MONUMENT PK LINK TO WEST	
6	TACTICAL	NIFC T1	DIV I/M	168.0500N		168.0500N			
7	TACTICAL	NIFC T6	DIV O/P	166.7750N		166.7750N			
8	TACTICAL	NIFC T3	DIV Q	168.6000N		168.6000N			
9	TACTICAL	NIFC T7	DIV R	168.2500N		168.2500N			
10	TACTICAL	VFIRE 24	FIRE SUPP.REPAIR	154.2725N	156.7	154.2725N	156.7		
11	TACTICAL	VFIRE 25	NIGHT OPS	154.2875N	156.7	154.2875N	156.7		
12	A/G CMD	A/G CMD	ALL BRANCHES	167.9500N		167.9500N			
13	A/G TAC	A/G TAC	A/G BUCKETS	166.6125N		166.6125N			
14	A/G TAC	A/G TAC2	A/G LOGS	169.2875N		169.2875N			
15	COORDINATION	CALCORD	ALL BRANCHES	156.0750N	156.7	156.0750N	156.7	MEDICAL COORDINATION	
16	EMERGENCY	GUARD 16	ALL BRANCHES	168.6250N		168.6250N	110.9	EMERGENCY USE ONLY	
17									
18									
19									
20	EMERGENCY	GUARD 16	ALL BRANCHES	168.6250N		168.6250N	110.9	EMERGENCY USE ONLY	

EAST COMMUNICATION 208-850-8987

6. Prepared by: Name: MIKE GREENE COM1

Signature: 

Date/Time: 09/24/21 1800

ICS 205 - INCIDENT RADIO COMMUNICATIONS PLAN

CONTROLLED UNCLASSIFIED
INFORMATION/BASIC

1. Incident Name: CALDOR WEST Z1	2. Date/Time Prepared Date: 09/24/2021 Time: 1800	3. Operational Period: Date From: 09/25/21 Time From: 0700 Date To: 09/26/21 Time To: 0700
---	--	---

4. Communications									
Ch#	Function	Name	Assigned To	Rx Freq	Rx Tone	Tx Freq	Tx Tone	Notes	
1	COMMAND	CMD 109	WEST BRANCHES	170.3875N	114.8	162.1750N	114.8	BIG HILL	
2	COMMAND	CMD 104	WEST BRANCHES	170.7625N	114.8	165.6250N	114.8	NORTH OF HWY 50 BETWEEN DP 21 AND DP 24	
3	COMMAND	CMD 1	WEST BRANCHES	170.9750N	114.8	168.7000N	114.8	LEEK SPRINGS	
4	COMMAND	CMD 11	WEST BRANCHES	170.6875N	114.8	166.575N	114.8	GRIZZLY FLATS AREA	
5	COMMAND	CMD 113	WEST BRANCHES	170.3125N	114.8	165.6750N	114.8	KIRKWOOD MOUNTAIN	
6	COMMAND	CMD 116	WEST BRANCHES	171.0375N	114.8	162.5875N	114.8	SIERRA SKI RESORT	
7	COMMAND	CMD 105	WEST BRANCHES	172.4500	114.8	166.9375	114.8	SACRAMENTO HILL	
8	TACTICAL	NIFC T1	DIV G/T/W	168.0500N		168.0500N			
9	TACTICAL	NIFC T6	FIRE SUPP.REPAIR	166.7750N		166.7750N			
10	TACTICAL	NIFC T3		168.6000N		168.6000N			
11	TACTICAL	NIFC T7		168.2500N		168.2500N			
12	A/G CMD	A/G CMD	ALL BRANCHES	167.9500N		167.9500N		AIR TO GROUND	
13	A/G TAC	A/G TAC	A/G BUCKETS	166.6125N		166.6125N			
14	A/G TAC	A/G TAC2	A/G LOGS	169.2875N		169.2875N			
15	MEDICAL	CALCORD	ALL BRANCHES	156.0750N	156.7	156.0750N	156.7	EMS COORDINATION ONLY	
16	EMERGENCY	GUARD 16	ALL BRANCHES	168.6250N		168.6250N	110.9	EMERGENCY USE ONLY	
17									
18									
19									
20	EMERGENCY	GUARD 16	ALL BRANCHES	168.6250N		168.6250N	110.9	EMERGENCY USE ONLY	

5. Special Instructions
 CALDOR COMMUNICATION ICP HEAVENLY 208-850-8987

6. Prepared by (Communications Unit Leader): Name: MIKE GREENE COML	Signature:
ICS 205 - CONTROLLED UNCLASSIFIED INFORMATION/BASIC	NIMS IAP Date/Time: 09/24/2021 1800

ICS 205 - INCIDENT RADIO COMMUNICATIONS PLAN

CONTROLLED UNCLASSIFIED
INFORMATION//BASIC

1. Incident Name: TAHOE BASIN I/A	2. Date/Time Prepared Date: 09/24/21 Time: 1800	3. Operational Period: Date To: 09/26/21 Time To: 0700
---	--	---

4. Communications									
Ch#	Function	Name	Assigned To	Rx Freq	Rx Tone	Tx Freq	Tx Tone	Notes	
1	FOREST NET	ENF T9	ALL DIVS	171.5250N	156.7	162.7500N	T9-100.0	HAWKINS PK	
2	FOREST NET	TMU T2	ALL DIVS	172.3750N	156.7	164.9625N	T2-123.0	EAST PK	
3	FOREST NET	HTF T3	ALL DIVS	173.7750		165.7500N	T3-131.8	HAWKINS PK	
4	TACTICAL	NIFC T1	ALL DIVS	168.0500N		168.0500N			
5	TACTICAL	NIFC T2	ALL DIVS	168.200N		168.200N			
6	TACTICAL	R5T4	ALL DIVS	166.5500N		166.5500N			
7	TACTICAL	R5T5	ALL DIVS	167.1125N		167.1125N			
8	TACTICAL	VFIRE22	ALL DIVS	154.2650N	156.7	154.2650N	156.7		
9	TACTICAL	VFIRE23	ALL DIVS	154.2950N	156.7	154.2950N	156.7		
10	TACTICAL	VFIRE 26	ALL DIVS	154.3025N	156.7	154.3025N	156.7		
11	TACTICAL	CCD SOA	ALL DIVS	171.6750N		171.6750N		AKA" BLM SOA"	
12	TACTICAL	NDF RED 1	ALL DIVS	159.3450N		159.3450N			
13	AIR TO GROUND	A/G 14	ALL DIVS	167.5000N		167.5000N		I/A A/G-ENF/TMU	
14	AIR TO GROUND	A/G 51	ALL DIVS	168.3125N		168.3125N		I/A A/G-SIERRA FRONT	
15	MEDICAL	CALCORD	ALL DIVS	156.0750N	156.7	156.0750N	156.7	MEDICAL COORDINATION	
16	EMERGENCY	GUARD	EMERGENCY	168.6250N		168.6250N	110.9	EMERGENCY CONTACT	
17									
18									
19									
20	EMERGENCY	GUARD	EMERGENCY	168.6250N		168.6250N	110.9	EMERGENCY CONTACT	

5. Special Instructions

6. Prepared by (Communications Unit Leader): Name: MIKE GREENE	Signature:
ICS 205 - CONTROLLED UNCLASSIFIED INFORMATION//BASIC	NIMS IAP Date/Time: 09/24/21 1800


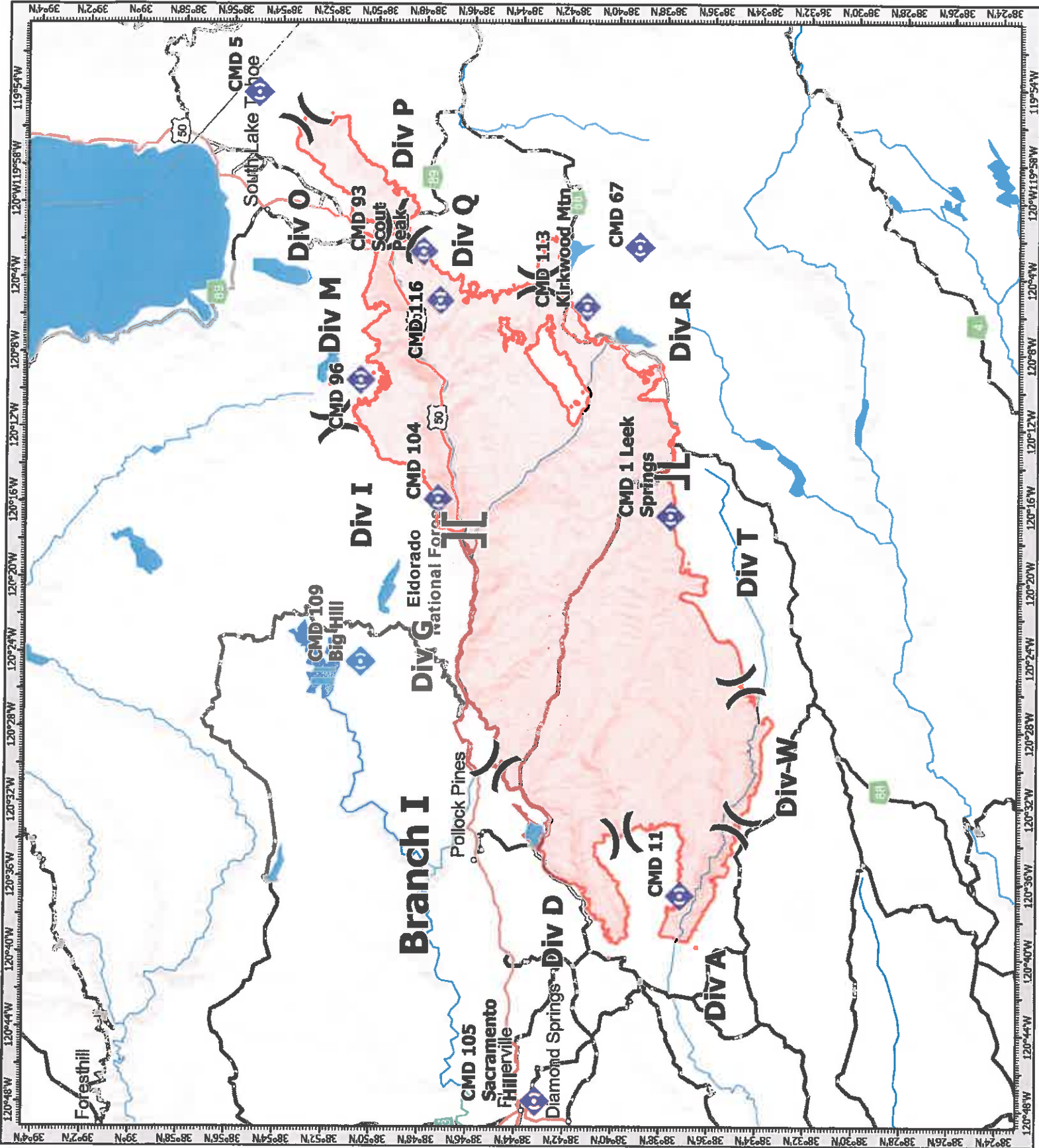
ICS 205 - INCIDENT RADIO COMMUNICATIONS PLAN

CONTROLLED UNCLASSIFIED
INFORMATION/BASIC

1. Incident Name: ENF/AEU INITIAL ATTACK ONLY		2. Date/Time Prepared Date: 09/24/2021 Time: 1800		3. Operational Period: Date From: 09/25/21 Time From: 0700		Date To: 09/26/21 Time To: 0700		
4. Communications								
Ch#	Function	Name	Assigned To	Rx Freq	Rx Tone	Tx Freq	Tx Tone	Notes
1	COMMAND	ENFADM 1		172.3250N	156.7	165.2250N	110.9	FOREST ADMIN Tone 1-Alder
2	COMMAND	ENFADM 2		172.3250N	156.7	165.2250N	123.0	FOREST ADMIN Tone 2-Leek Springs
3	COMMAND	ENFADM 4		172.3250N	156.7	165.2250N	136.5	FOREST ADMIN Tone 4-Big Hill
4	COMMAND	ENFADM 6		172.3250N	156.7	165.2250N	156.7	FOREST ADMIN Tone 6-Echo Summit
5	COMMAND	XAM CT10		154.7625N	123.0	159.1800N	107.2	AMADOR CMD Tone 10-Leek Springs
6	COMMAND	XAM CT11		154.7625N	123.0	159.1800N	114.8	AMADOR CMD Tone 11-Zion Mountain
7	COMMAND	XED CT11		155.9025N	186.2	159.2775N	114.8	EL DORADO CMD Tone 11-Union
8	COMMAND	XED CT1		155.9025N	186.2	159.2775N	110.9	EL DORADO CMD Tone 1-Alder
9	COMMAND	XED CT4		155.9025N	186.2	159.2775N	136.5	EL DORADO CMD Tone 4-Big Hill
10	TACTICAL	R5 T4		166.5500N		166.5500N		REGION 5 TAC 4
11	TACTICAL	R5 T5		167.1125N		167.1125N		REGION 5 TAC 5
12	TACTICAL	R5 T6		168.2375N		168.2375N		REGION 5 TAC 6
13	TACTICAL	CDF T2		151.1600N	192.8	151.1600N	192.8	
14	TACTICAL	CDF T8		151.3700N	192.8	151.3700N	192.8	
15	AIR TO GROUND	A/G TAC	AIR TO GROUND	164.1375N		164.1375N		
16	EMERGENCY	GUARD 8	EMERGENCY	168.6250N		168.6250N	110.9	
17								
18								
19								
20	EMERGENCY	GUARD 8	EMERGENCY	168.6250N		168.6250N	110.9	
5. Special Instructions								
6. Prepared by (Communications Unit Leader): Name: MIKE GREENE				Signature:				
ICS 205 - CONTROLLED UNCLASSIFIED INFORMATION/BASIC				Date/Time: 09/24/2021 1800				



-  Division Break
-  Branch Break
-  Repeater
-  Wildfire Daily Fire Perimeter



AIR OPERATIONS SUMMARY

PREPARED BY: JoAnn Overacker (AOBD)

PREPARED DATE - TIME: 09/24/21 - 1800

1. INCIDENT NAME: Caldor 2. OPERATIONAL PERIOD DATE: 9/25/21 START: 0700 END: 2000 SUNRISE: 0650 SUNSET: 1851

3. REMARKS (Safety Notes, Hazards, Air Operations Special Equipment, etc.)

Runway closed for maintenance, deconflict with unaware GA through tower.
Track total gallons pulled per Dip Site and note on Helicopter Cost Summary.
Ensure Covid precautions are exercised at Helibase

4. MEDEVAC A/C:
H-5PT for Type II
H-873 Hoist NVG (Redding)
See Medical Plan

5. TFR:
Radius: Polygon
Altitude: 11,500 MSL
Center:
Frequency: 118.6250

6. PERSONNEL

AOBD:	JoAnn Overacker	209-559-1617	AM	FM
ASGS(t):	Rex Sundstrom	530-575-0368	AIR/AIR FW: 118.6250 AIR/AIR RW: 133.0250	
HEBM:	Cammie Roy	907-750-6620	AIR TACTICS: 163.3375 A/G CMD: 167.9500 A/G Buckets: 166.6125	
ATGS:	Todd White	530-263-5621	A/G Cargo/Recon: DECK: 169.2875 163.1000	
HICO:	Jed Smith	530-307-9171	TVL TEMP Tower: 127.1250 CALCORD: 156.0750 GUARD 16: 168.6250	

7. FREQUENCIES

8. FIXED-WING # Avail/Type/Make-Model / FAA # / Base(s)
Airtankers As Ordered; AA
Lead Planes As Ordered
ATGS Aircraft As Ordered
ATGS (Night) As Ordered

9. HELICOPTERS (Use Additional Sheets As Necessary)

FAA #	Type	MAKE/MODEL	BASE	AVAIL	START	REMARKS	FAA #	Type	MAKE/MODEL	BASE	AVAIL	START	REMARKS
3TH	I	UH-60	Tahoe	0800	0700	Bucket - EU	H-516	II	Bell 212	Pacific	0800	0700	Bucket - EU
8CH	I	CH-47	Tahoe	"	"	Bucket - EU							
5HT	I	CH-54	Tahoe	"	"	Tank - EU							
1BH	I	UH-60	Tahoe	"	"	Bucket - CWN							
5PT	II	Bell 205++	Tahoe	"	"	Bucket - EU							
69H	II	Bell 205++	Tahoe	"	"	Rappel - EU							
4HX	III	Bell 407	Tahoe	"	"	EU							
5AE	III	A-Star 350	Tahoe	"	"	EU							
3SH	III	A-Star 350	Tahoe	"	"	EU-Short Haul							

MEDICAL PLAN (ICS 206 WF) CIIMT 12

1. Incident Name		2. Operational Period						
CALDOR INCIDENT		Date/Time: 09/25/2021 – 09/26/2021 (24 hours)						
3. EMS / Ambulance Services/Aid Stations								
Name	Location	Frequency/Phone		Advanced Life Support (ALS) Yes No				
MEDICAL UNIT	ICP	805-813-3858 909-908-4778		X				
MOBILE MEDICAL SUPPORT TRAILER	EL DORADO BASE CAMP	805-813-3858 909-908-4778		X				
EL DORADO	CAMINO ECC SLT DISPATCH	530-647-5220 530-542-6148		X				
AMERICAN LEGION	CAMINO ECC SLT DISPATCH	530-647-5220 530-542-6148		X				
4. Air Rescue / Air Ambulance Services								
Name	Phone	Type of Aircraft & Capability						
H-3SH	CONTACT CALDOR COMMUNICATIONS	HELICOPTER, BLS - SHORT HAUL ONLY						
CAREFLIGHT	CAMINO ECC 530-647-5220	AIR AMBULANCE ALS – NO HOIST						
CALSTAR 6	CAMINO ECC 530-647-5220	AIR AMBULANCE ALS – NO HOIST						
5. Hospitals (all times estimated from incident location)								
Name & Level	GPS Datum – WGS 84 Degrees Decimal Minutes		Travel Time Air Gnd		Phone	Helipad Yes No	Address	
BARTON MEMORIAL HOSPITAL (LEVEL 3)	Lat:	N 38° 54.72'		2 MIN	5 MIN	530-541-3420	X	2170 South Ave. South Lake Tahoe, CA 96150
	Long:	W 119° 59.72'						
RENOWN REGIONAL MEDICAL CENTER (LEVEL 2)	Lat:	N 39° 31.51'		20 MIN	1.5 HRS	775-982-2005	X	1156 Mill St Reno, NV 89502
	Long:	W 119° 47.75'						
SUTTER ROSEVILLE MEDICAL CENTER (LEVEL 2)	Lat:	N 38° 45.97'		45 MIN	3 HRS	916-781-1200	X	1 Medical Plaza Dr. Roseville, CA 95661
	Lat:	W 121° 14.87'						
UC DAVIS MEDICAL CENTER (LEVEL 1 TRAUMA/BURN)	Lat:	N 38° 33.32'		45 MIN	3 HRS	916-703-6576	X	2315 Stockton Blvd. Sacramento, CA 95817
	Long:	W 121° 27.35'						
6. Division / Crew Emergency Pre-Plan						<i>Update and discuss with assigned resources daily.</i>		
Fireline EMT / Medic's Division / Branch Location								
Air Hoist site location site: Lat: / Long: / Elevation:								
Helispot: Lat: / Long: / Elevation:								
7. Prepared By (Medical Unit Leader)		8. Date/Time	9. Reviewed By (Safety Officer)		10. Date/Time			
MEDL NICK STEPANIAN 909-908-4778 MEDL BRANDON BENNEWATE 805-813-3858		09/24/2021 1600	SOF2 PAUL TOMPKINS 619-889-7533		09/24/2021 1600			
<i>Brandon Bennesate</i>			<i>Paul Tompkins</i>					

MEDICAL PLAN (ICS 206 WF) CIIMT 12

Medical Incident Report

FOR A NON-EMERGENCY INCIDENT, WORK THROUGH CHAIN OF COMMAND TO REPORT AND TRANSPORT INJURED PERSONNEL AS NECESSARY.

FOR A MEDICAL EMERGENCY: IDENTIFY ON SCENE INCIDENT COMMANDER BY NAME AND POSITION AND ANNOUNCE "MEDICAL EMERGENCY" TO INITIATE RESPONSE FROM IMT COMMUNICATIONS/DISPATCH.

Use the following items to communicate situation to communications/dispatch.

1. CONTACT COMMUNICATIONS / DISPATCH (Verify correct frequency prior to starting report)

Ex: "Communications, Div. Alpha. Stand-by for Emergency Traffic."

2. INCIDENT STATUS: Provide incident summary (including number of patients) and command structure.

Ex: "Communications, I have a Red priority patient, unconscious, struck by a falling tree. Requesting air ambulance to Forest Road 1 at (Lat./Long.) This will be the Trout Meadow Medical, IC is TFLD Jones. EMT Smith is providing medical care."

Severity of Emergency / Transport Priority	<input type="checkbox"/> RED / PRIORITY 1 Life or limb threatening injury or illness. Evacuation need is IMMEDIATE <i>Ex: Unconscious, difficulty breathing, bleeding severely, 2° – 3° burns more than 4 palm sizes, heat stroke, disoriented.</i> <input type="checkbox"/> YELLOW / PRIORITY 2 Serious Injury or Illness. Evacuation may be DELAYED if necessary. <i>Ex: Significant trauma, unable to walk, 2° – 3° burns not more than 1-3 palm sizes.</i> <input type="checkbox"/> GREEN / PRIORITY 3 Minor Injury or Illness. Non-Emergency transport <i>Ex: Sprains, strains, minor heat-related illness.</i>	
Nature of Injury or Illness & Mechanism of Injury		Brief Summary of Injury or Illness <i>(Ex: Unconscious, Struck by Falling Tree)</i>
Transport Request		Air Ambulance / Short Haul/Hoist Ground Ambulance / Other
Patient Location		Descriptive Location & Lat. / Long. (WGS84)
Incident Name		Geographic Name + "Medical" <i>(Ex: Trout Meadow Medical)</i>
On-Scene Incident Commander		Name of on-scene IC of Incident within an Incident <i>(Ex: TFLD Jones)</i>
Patient Care		Name of Care Provider <i>(Ex: EMT Smith)</i>

3. INITIAL PATIENT ASSESSMENT: Complete this section for each patient as applicable (start with the most severe patient)

Patient Assessment: See IRPG PAGE 106

Treatment:

4. TRANSPORT PLAN:

Evacuation Location (if different): (Descriptive Location (drop point, intersection, etc.) or Lat. / Long.) Patient's ETA to Evacuation Location:

Helispot / Extraction Site Size and Hazards:

5. ADDITIONAL RESOURCES / EQUIPMENT NEEDS:

Example: Paramedic/EMT, Crews, Immobilization Devices, AED, Oxygen, Trauma Bag, IV/Fluid(s), Splints, Rope rescue, Wheeled litter, HAZMAT, Extrication :

6. COMMUNICATIONS: Identify State Air/Ground EMS Frequencies and Hospital Contacts as applicable

Function	Channel Name/Number	Receive (RX)	Tone/NAC *	Transmit (TX)	Tone/NAC *
COMMAND					
AIR-TO-GRND					
TACTICAL					

7. CONTINGENCY: Considerations: If primary options fail, what actions can be implemented in conjunction with primary evacuation method? Be thinking ahead.

8. ADDITIONAL INFORMATION: Updates/Changes, etc.

REMEMBER: Confirm ETA's of resources ordered. Act according to your level of training. Be Alert. Keep Calm. Think Clearly. Act Decisively.

Fire and COVID-19 Briefing Checklist

Self-Awareness / Screening

- **Notify** supervisor if you or others experience:
 - Cough, more than expected
 - Difficulty breathing
 - Loss of taste or smell
 - Fever
 - Chills
 - Sore throat
 - Muscle pain
- **Immediately separate** yourself from others.
- Follow crew and division plans to isolate, triage, and transport symptomatic personnel.

Hygiene on the Fireline

- Properly wash or sanitize your hands often
- Avoid handshakes and communal use items
- Inform supervisor of needed resupply.
- Disinfect high touch surfaces often

Social distancing and protective equipment

- Practice social distancing
- Conduct briefings in conversations outdoors and at least **SIX** feet apart
- Utilize face coverings
- Clean or replace dirty face coverings, equipment, and PPE

Communications

- Ensure effective sender/receiver messaging.
- Protect yourself, your crew, and your camp!

Any questions contact:

BARTON HEALTH COVID HOTLINE: 530-600-1999

MEDL Brandon Bennewate @ (805) 813-3858

MEDL Nick Stepanian @ (909) 908-4778

Pfizer Booster Shots Now Available!



The CDC approved a third dose of Pfizer vaccine for first responders. You are eligible if your second dose of the Pfizer vaccine was six months ago or longer.

The Heavenly Clinic can provide you with a Pfizer vaccine tomorrow (Sunday), no matter if it is your first, second, or third dose.

**Please speak with a Covid Advisor to
arrange a vaccine for Sunday.**

FEDERAL EMPLOYEES AND CONTRACTORS

EXTRACT FROM Secretary Vilsack and Deputy Secretary Bronaugh

Thank you to the tens of thousands of USDA employees who have already been fully vaccinated. For those of you who still need to be vaccinated, below are interim deadlines that will ensure you are two weeks from your last does and thus fully vaccinated by the Nov. 22nd deadline. You can visit [vaccines.gov](https://www.vaccines.gov) to find a COVID-19 vaccine near you and learn more about the [benefits of vaccinations](#).

- **Oct. 11:** First dose deadline (Moderna COVID-19 vaccine)
- **Oct. 18:** First dose deadline (Pfizer COVID-19 vaccine)
- **Nov. 8:** Second dose deadline (Moderna and Pfizer vaccine)
- **Nov. 8:** First (only) dose deadline (Johnson and Johnson COVID-19 vaccine)
- **Nov. 22:** Federal employees must be fully vaccinated

Please be aware that USDA employees will be required to provide more information about vaccine status, including proof of vaccination. In the coming days, Pandemic Coordinators will be following up with their agency or staff office regarding how we will collect this information in a way that maintains privacy while also meeting new federal reporting requirements.

If interested, please reach out to COVID Advisors

East Caldor

Ben Gray 619-971-3808

Greg Flory 530-721-5975

West Caldor

Christina Bui 503-702-3050

Darrious Truss 678-577-4807



FINANCE MESSAGE

Fire Name: Caldor Fire
Fire Number: CA-ENF-024030
Accounting Code: P5N8GM21
Email: 2021.caldor.finance@firenet.gov
Hotline: 530-330-5450

If you were originally ordered on a CALFIRE contract and have not submitted a VIPR contract and RO or received an EERA (Fed contract) – CONTACT FINANCE TODAY you might not get paid.

Finance Documents Needed upon “Check In” (If Not Already Submitted):

Please email these documents or scan the QR Code below, attach & submit.			
Agency Equipment/ Crews:	Overhead:	Contract Equipment/ Contract Crews:	Cooperator:
<ul style="list-style-type: none"> Manifest - showing employment type (GS or WG) or AD rates if applicable 	<ul style="list-style-type: none"> AD/Casual Hire Form If regular Agency please ensure “GS” or “WG” is written on your first CTR 	<ul style="list-style-type: none"> Agreement Manifest Resource Order Inspections 	<ul style="list-style-type: none"> Cooperative Agreement Resource Order

Please submit your CTR/Shift Tickets using the QR code or email address below:

Don't Forget to put your RO # on your CTR/Shift Ticket – final travel CTR's must be signed by supervisor on incident - Thank You

Please Include the Word “Equipment” for Federal Equipment or “Time” for Federal Overhead & Crews in the Subject Line of the Email



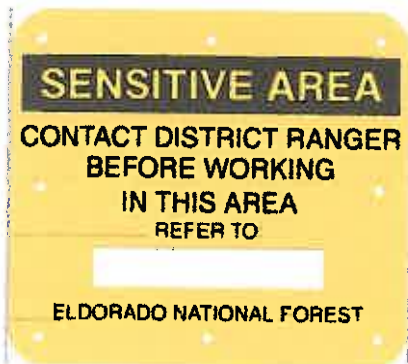
Resource Advisor Update

Avoidance areas for cultural and sensitive resources are being flagged within Divisions. If work needs to occur in areas identified by the following flagging/placard, please contact a REAF assigned to your Branch.

Avoidance Areas

Eldorado NF

**Pink/Black Checkered Flagging
and yellow placards**



LTBMU / Humboldt-Toiyabe NF

**Yellow and Green Paired
Flagging**

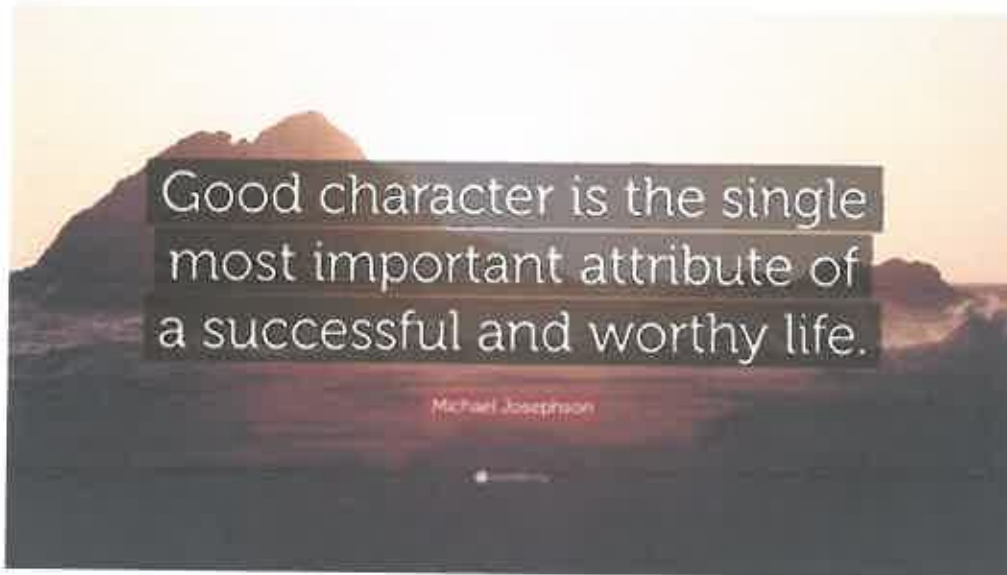


Eldorado NF Lead READ – Jen House

Lake Tahoe Basin Lead READ – Emma Williams



Human Resource Message



Come by and say hello at the end of Trailer Row.

We still have postcards!!!

Have a great shift!

Adrian Escobedo, HRSP 530-523-3804

TRAINING MESSAGE

September 25th 2021

To receive training credit for the Caldor Fire

- ◆ Email me your Completed 225 Eval's
- ◆ Fill out the online exit interview
(QR code attached)
- ◆ Trainee's home unit
mailing address
- ◆ Evaluator's home unit
job title and name
- ◆ Position Task Book
Tasks sign-off

One day prior to demob, please start the close out procedures with us. We are working remotely and will do our best to answer any questions you may have. Please call or email me with your questions.

Thanks for your cooperation.

Morgan Madruga

TRAINING SPECIALIST TRAINEE

Merced Fire Department

99 E 16th st Merced, Ca 95340

209-386-2731

MorganMadruga@yahoo.com



VIRTUAL DEMOBILIZATION

Please follow the steps below in order:

1. Scan the QR code and select the “REMOTE DEMOB” item.
PLEASE DO NOT complete this step more than **12-hours** prior to your demobilization
2. Complete the questionnaire
3. Go to Weed Wash if your vehicle has driven on the Fire-line
4. Go to Ground Support for your post-inspection
5. Return items checked out from Supply
6. Return any items checked out in Communication
7. Go to Finance at the scheduled time to close out your CTR/Shift Tickets
8. Call DEMOB at 951-553-3415 to finalize your travel times.

PLEASE NOTE: If you have any problems contact Chris Adams (DEMOB UNIT LEADER) either by phone at 951-553-3415 or at DEMOB window.





TENATIVE *CALDOR FIRE* DEMOB LIST

09/25/2021

EQUIPMENT ORDER #	NAME	TIME
E-21337	SIERRA GENERAL	0730
E-50148	GRD - MILLSAPS	0730
E-20564	WT - GOLDEN STATE	0730
E-21326	EXCA - SIERRA GENERAL	0730
E-50155	EXCA - INGRAM	0730

OVERHEAD ORDER #	NAME	TIME
O-50208	BLACK HILLS WILDLAND FIRE	0800
O-20801	RUDES, MERVIN	0800
O-20846	TRACY, JAY	0800
O-50111	PRADO, ANTHONY	0800
O-20156	JOHNSON, ROBERT DENNIS	0830
O-20808 / O-50390	ZIMMERMAN, CHARLES R	0830
O-50230	STANTON, CHRISTOPHER	0830
O-50231	CRYAN-UGALDE, JENNIFER	0900
O-50232	GUNN, CODY	0900
O-50233	HEVEZI, DANIEL	0900
O-20819	VAN GOIDSENHOVEN	0900
O-538	TRUSS, DARRIUS	0930
O-50234	ROMERO, RYAN	0900
O-224	MACARTHUR, MICHAEL	0900
O-466	SCHUMACHER	0900
O-50178	SWELL, REESE	0900
O-20840	POTT, ROD	0930

CREW REQUEST #	NAME	TIME
C-50055	CCC-NORWALK	0930

Hotel Acquisition Process

The Caldor incident has authorized the individual procurement of hotel accommodations. This is for lodging only. The process below discusses financial procedure and documentation:

If you are a **local agency dispatched through CFAA**, you will need to acquire an S# prior to demob. This number will also be entered on your F42 form.

Federal resources with a travel card will be processed through your agency's travel reimbursement process. Finance will provide a 213 with approval statement upon demob, if required by your agency.

All other non-federal resources, or federal resources that do not have purchasing capability, complete the following:

AD's who are able to pay and get reimbursed for travel will need to pay lodging and get reimbursed through your normal reimbursement process. You will be given a 213 with authorization statement from the finance section during demob.

For AD's and Seasonal Federal Employees who are unable to pay for lodging, the buying team may be able to assist with purchasing your accommodations. Inquire with the incident Finance Section. Federal resources who have the crew boss card option should use this as a first option.

In accordance with each individual contract, **contractors** shall pay for lodging and submit receipts for additions to your invoice (OF-286). Itemized receipts ARE required by the finance section during demob. Also, please note that double occupancy may be required on many contracts.

The finance section will provide S#'s during your demob or sooner.

If you're not in one of these categories or uncertain, finance can help you check. Please use the hotline number: 530-330-5450 or email 2021.Caldor.finance@firenet.gov. If emailing include your resource number, type of resource and contact phone number.

West side, Branch 1: Accommodations

Resources working the *west* side of the incident and briefing at the El Dorado Fairgrounds are expected to be self-sufficient for dinners and hotel accommodations. Breakfast, sack lunches, and hydration products will be provided at briefing. There is no need to return to the fairgrounds until the next briefing unless you need additional support services.

East side, Branch 3: All meals provided by the incident. To Acquire lodging:

Harvey's hotel is associated with Harrah's. They are across the street from each other and are joined by a tunnel under Hwy 50 on the Nevada side at the state line. They have opened the Harvey's hotel specifically for firefighters battling the Caldor fire. No public is staying at that property. **Hotel support and check in for Harvey's Hotel, including front desk services is located at the Harrah's property.** This includes check-in and any maintenance service. Large vehicle parking is at the large parking lot at Harrah's accessible off Lake Parkway. Small vehicles can access the parking structure at Harvey's. At both locations, collect the parking stub to go through the gate. There is no charge for parking. Exit gates will open from 0500 to 0700. You may still use your hotel card or ring for attendant to open the exit gate if needed.

To reserve a room, scan this code to make your reservation. Be sure to have your purchase card and crew manifest ready to enter the names of the personnel for each room configuration purchased with that card:



After reserving, go to the Harrah's front desk and complete registration. They are very understaffed, so please make every attempt to use the web link above to reserve, though you may also call the hotel desk at 775-691-0416 to reserve your room under "Caldor Fire".

Once you check in to the hotel on the Harrah's side, you will then proceed to Harvey's either through the underground tunnel or drive to the Harvey's parking structure. Note: the elevator bank closest to the (currently closed) Harvey's front desk is not in service for ascending (Descending works). You will need to use the Mountain Tower elevator bank by the arcade.

The hotel asks that if you would like trash pickup, please place your trash bags in the hallway and call the front desk to let them know where it is. They don't have enough staff to patrol the halls. They are also available to clean rooms and deliver towels and other items, but you will need to call the front desk for that as well.

ICP LOGISTICS NOTES

Supply: 0600-2100

Ordering: 0600-2100

Communications: 24/7 Techs: 0600-2100

Food: Breakfast: 0600-0930

Dinner: 1800-2130

Refer Trailer: 0600-2100

Showers: 0500-1300 & 1500-2200

Laundry service: 0500-2200

Ground Support: 0600-2200

Mechanic: 0600-2200

Weed Wash: 0600-1200 1300-2200

Fuel: 0600-1100 and 1400-2200

Medical: 24/7

-Barton Clinic: 0630-0930

-COVID testing: M-F 0600-1200

-Mobile Medical Supply Trailer: M-Su 0600-2200

PLEASE DO:

-Only drive ONE WAY in camp.

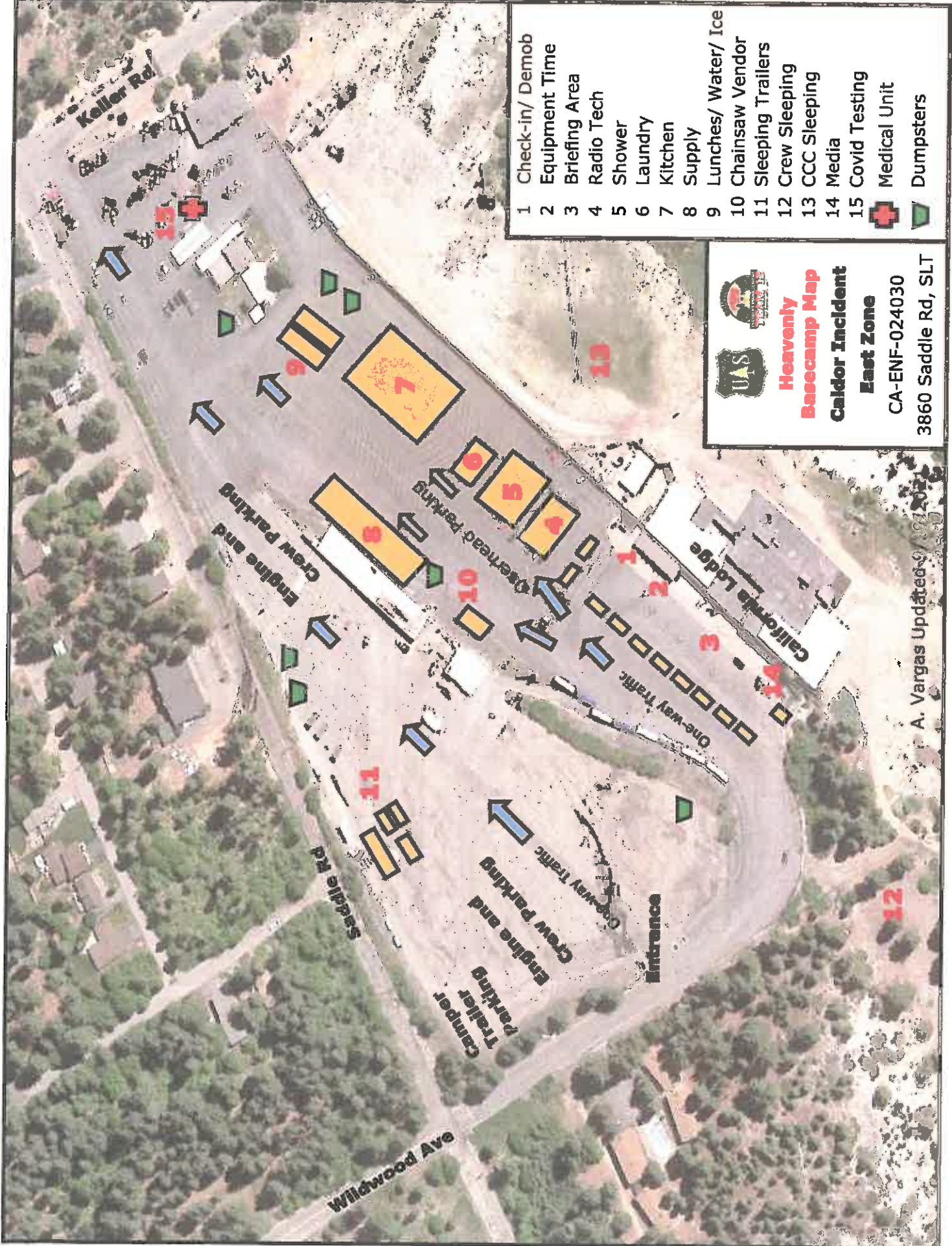
-Put trash in the dumpster and close the lid...we have Bears!



-Treat other people the way you want to be treated.

PLEASE DO NOT:

-Walk on the roads that vehicles drive on.

-Sleep in vehicle parking areas.

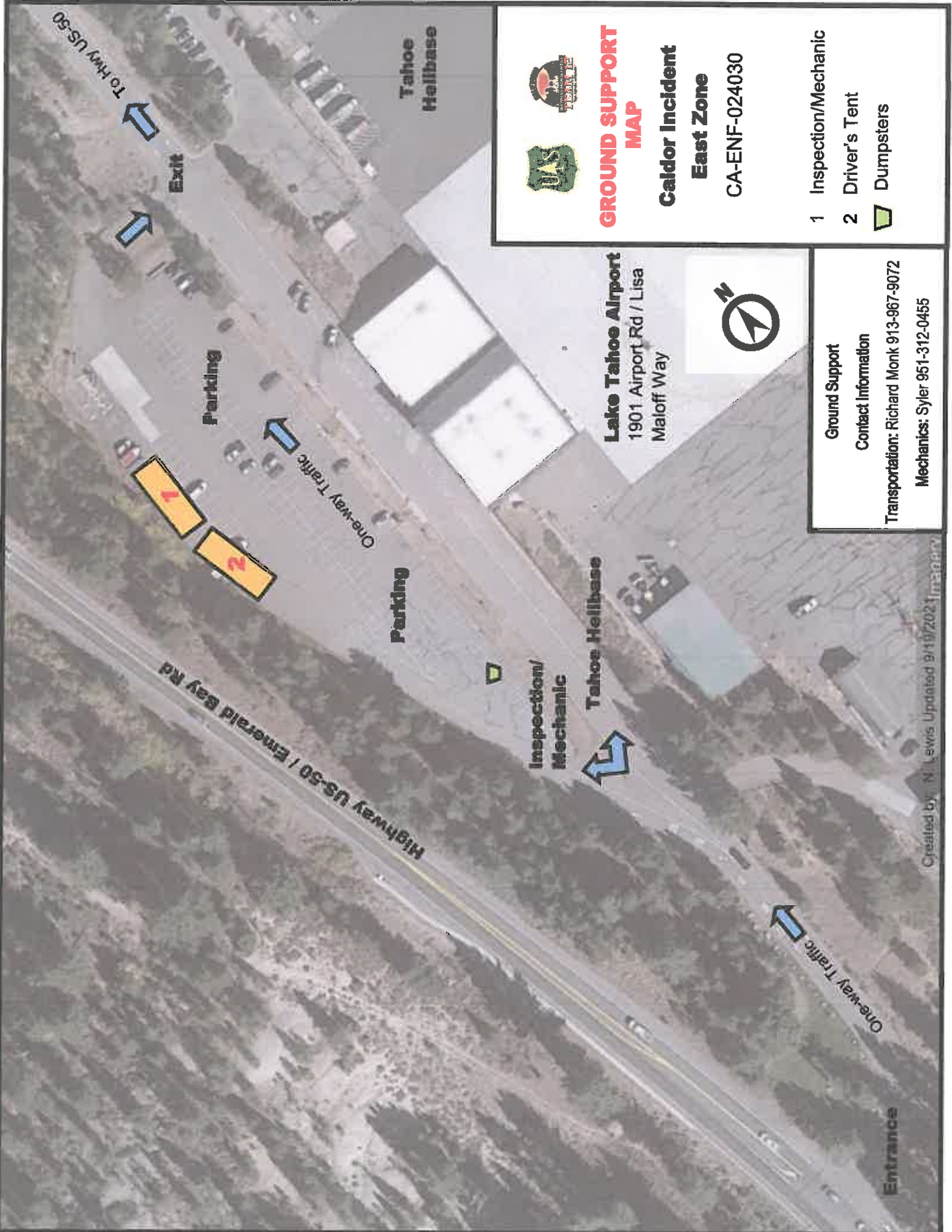


- 1 Check-in/ Demob
 - 2 Equipment Time
 - 3 Briefing Area
 - 4 Radio Tech
 - 5 Shower
 - 6 Laundry
 - 7 Kitchen
 - 8 Supply
 - 9 Lunches/ Water/ Ice
 - 10 Chainsaw Vendor
 - 11 Sleeping Trailers
 - 12 Crew Sleeping
 - 13 CCC Sleeping
 - 14 Media
 - 15 Covid Testing
-  Medical Unit
 Dumpsters




Heavenly Basecamp Map
Caldor Incident East Zone
 CA-ENF-024030
 3860 Saddle Rd, SLT


A. Vargas Updated 9/17/2021



**GROUND SUPPORT
MAP**

**Caldor Incident
East Zone**

CA-ENF-024030

- 1 Inspection/Mechanic
- 2 Driver's Tent
-  Dumpsters

Lake Tahoe Airport
1901 Airport Rd / Lisa Maloff Way



Ground Support
Contact Information
 Transportation: Richard Monk 913-967-9072
 Mechanics: Syler 951-312-0455



WEED WASH AND REFUEL MAP

Caldor Incident East Zone

CA-ENF-024030

- 1 Fuel Tender Lane 1
- 2 Fuel Tender Lane 2
- 3 Weed Wash

