

**\*\* CORRECTED \*\* @ 0900**

## INCIDENT ACTION PLAN

# CALDOR INCIDENT

CA-ENF-024030

P5N8GM21



Sunday



### OPERATIONAL PERIOD

8/29/2021 0700

to

8/30/2021 0700






# INCIDENT OBJECTIVES (ICS 202)

<b>1. Incident Name:</b> <p style="text-align: center;"><b>Caldor Incident</b></p>	<b>2. Operational Period:</b>	Date From: 8/29/2021 Time From: 0700	Date To: 8/30/2021 Time To: 0700																				
<b>3. Objective(s):</b>																							
<b><u>Management Objectives</u></b> <ul style="list-style-type: none"> <li>- Provide for emergency personnel and public safety at all times.</li> <li>- Ensure COVID-19 precautions and best practices are met at all times.</li> <li>- Protect property, improvements, and infrastructure.</li> <li>- Ensure coordinated, timely and accurate release of public information.</li> <li>- Foster and maintain relationships with all cooperators and stakeholders.</li> <li>- Protect economic, natural, cultural and heritage resources.</li> <li>- Maintain fiscal accountability and keep costs commensurate with values at risk.</li> </ul>																							
<b><u>Control Objectives</u></b> <ul style="list-style-type: none"> <li>- Keep the fire North of HWY 88 and Shake Ridge Rd</li> <li>- Keep the fire South of Wentworth Springs Rd</li> <li>- Keep the fire East of E16 and Fiddletown Rd</li> <li>- Keep the fire West of HWY 89</li> </ul>																							
<b>General Situational Awareness:</b> <ul style="list-style-type: none"> <li>- Steep and rugged terrain, critically dry and receptive fuel beds, active area for fire history and drought stressed trees.</li> <li>- In the COVID-19 environment, high density populations or large groups are particularly at risk. To help protect yourself, your family and to ensure all employees return home safely, make sure to practice social distancing.</li> <li>- Enhanced hygiene (especially handwashing), PPE &amp; monitoring practices help limit the infection rate of first responders.</li> </ul>																							
<b>5. Site Safety Plan Required?</b> Yes <input type="checkbox"/> No																							
<b>Approved Site Safety Plan(s) Located at:</b>																							
<b>6. Incident Action Plan</b> <table style="width: 100%; border: none;"> <tr> <td><input checked="" type="checkbox"/> ICS 203</td> <td><input checked="" type="checkbox"/> ICS 220</td> <td><input checked="" type="checkbox"/> Peer Support</td> <td><input checked="" type="checkbox"/> Water Tender Travel Map</td> </tr> <tr> <td><input checked="" type="checkbox"/> ICS 204</td> <td><input checked="" type="checkbox"/> PIO Message</td> <td><input checked="" type="checkbox"/> Facilities Map</td> <td><input checked="" type="checkbox"/> Travel Map</td> </tr> <tr> <td><input checked="" type="checkbox"/> ICS 205</td> <td><input checked="" type="checkbox"/> Weather Forecast</td> <td><input checked="" type="checkbox"/> eFC-33 Input Form</td> <td><input checked="" type="checkbox"/> Base Camp Maps</td> </tr> <tr> <td><input checked="" type="checkbox"/> ICS 206</td> <td><input checked="" type="checkbox"/> Fire Behavior</td> <td><input checked="" type="checkbox"/> Shift Ticket Example</td> <td><input checked="" type="checkbox"/> Resource Advisor Message</td> </tr> <tr> <td><input checked="" type="checkbox"/> ICS 208</td> <td><input type="checkbox"/> Training Message</td> <td><input checked="" type="checkbox"/> ICS 214</td> <td><input type="checkbox"/> Fire Suppression Repair Plan</td> </tr> </table>				<input checked="" type="checkbox"/> ICS 203	<input checked="" type="checkbox"/> ICS 220	<input checked="" type="checkbox"/> Peer Support	<input checked="" type="checkbox"/> Water Tender Travel Map	<input checked="" type="checkbox"/> ICS 204	<input checked="" type="checkbox"/> PIO Message	<input checked="" type="checkbox"/> Facilities Map	<input checked="" type="checkbox"/> Travel Map	<input checked="" type="checkbox"/> ICS 205	<input checked="" type="checkbox"/> Weather Forecast	<input checked="" type="checkbox"/> eFC-33 Input Form	<input checked="" type="checkbox"/> Base Camp Maps	<input checked="" type="checkbox"/> ICS 206	<input checked="" type="checkbox"/> Fire Behavior	<input checked="" type="checkbox"/> Shift Ticket Example	<input checked="" type="checkbox"/> Resource Advisor Message	<input checked="" type="checkbox"/> ICS 208	<input type="checkbox"/> Training Message	<input checked="" type="checkbox"/> ICS 214	<input type="checkbox"/> Fire Suppression Repair Plan
<input checked="" type="checkbox"/> ICS 203	<input checked="" type="checkbox"/> ICS 220	<input checked="" type="checkbox"/> Peer Support	<input checked="" type="checkbox"/> Water Tender Travel Map																				
<input checked="" type="checkbox"/> ICS 204	<input checked="" type="checkbox"/> PIO Message	<input checked="" type="checkbox"/> Facilities Map	<input checked="" type="checkbox"/> Travel Map																				
<input checked="" type="checkbox"/> ICS 205	<input checked="" type="checkbox"/> Weather Forecast	<input checked="" type="checkbox"/> eFC-33 Input Form	<input checked="" type="checkbox"/> Base Camp Maps																				
<input checked="" type="checkbox"/> ICS 206	<input checked="" type="checkbox"/> Fire Behavior	<input checked="" type="checkbox"/> Shift Ticket Example	<input checked="" type="checkbox"/> Resource Advisor Message																				
<input checked="" type="checkbox"/> ICS 208	<input type="checkbox"/> Training Message	<input checked="" type="checkbox"/> ICS 214	<input type="checkbox"/> Fire Suppression Repair Plan																				
<b>7. Prepared By:</b> S. Sherwood		Position/Title: PSC																					
<b>8. Approved by Incident Commander:</b>		Signature:																					
		Signature:																					

## ORGANIZATION ASSIGNMENT LIST (ICS 203)

<b>1. Incident Name:</b> Caldor Incident		<b>2. Operational Period: Date From:</b> 8/29/2021		<b>Date To:</b> 8/30/2021	
		<b>Time From:</b> 0700		<b>Time To:</b> 0700	
<b>3. Incident Commander(s) and Command Staff:</b>			<b>7. Operation Section:</b>		
IC/UC's J. Veik / J. Reinarz / D. Martin (T)		Operations E. Schwab / B. Monday			
Deputy M. Marcucci / J. Janssen (T)		Deputy Operations S. Lane / C. Bogan (T)			
Safety Officer J. Buchmeier / J. Rabuck / J. Novak		Night Ops T. Ernst			
Information Officer R. Brocchini / K. Greene / R. Lubben					
Liaison Officer J. Kiszka / M. Watson (T)					
<b>4. Agency/Organization Representatives:</b>			<b>Branch</b>		
USFS AREP	J. Marsolais	Division/Group	A	D. Esades	
Cal Fire AREP	M. Blankenheim	Division/Group	D	P. Hyde	
EDSO	G. Almos	<b>Branch</b>	X	B. Eagan / S. Forman (T)	
SPI	T. Tate	Division/Group	F / G	M. Wallen / S. Long (T)	
PG&E	M. Webb	Division/Group	H	I. Stevens / S. Watkins (T)	
COVID-19 Advisor	S. Hall	Division/Group	I	A. Estabrook	
EMSA Agency Admin	B. Gates	Division/Group	Contingency	B. Porrazzo / I. Salsky (PM) LONG	
Grizzly Flats CSD	J. Lauther	Division/Group		J. Miller (12) / J. Jones (T) (12)	
Lake Valley Fire Dist	B. Zlendick	<b>Branch</b>	XV	B. Loomis (12)	
IBA	J. Bennett	Division/Group	J	B. Stewart (12) / C. Beckmann (T)	
Amador County Sheriff	J. Navarre	Division/Group	L	J. Chester (12) / K. Perreault (T) (12) STAFFOR	
Placerville PD	J. Wren	Division/Group	Contingency	L. Brown (T) (12) C. BELKMAN	
CCC	H. Garcia / L. Setzer-Gonzalez	Division/Group			
CHP	R. Hatfield	<b>Branch</b>	XX	N. Hale	
Cal Trans	G. Duffy	Division/Group	N	P. Lohan / W. Almand (12)	
BLM	J. Martinez	Division/Group	P / R	J. Plummer (12) / R. Hambly (T) (12) LOHAN	
Cal OES	K. Bailey	Division/Group			
AT&T	K. Young	Division/Group			
El Dorado Irrigation Dist.	D. Corcoran	<b>Branch</b>	XXX		
<b>5. Planning Section:</b>			Division/Group	T / U / W	P. Preston (12) / F. Burrow (T) (12)
Chief	S. Sherwood / G. Garcia	Division/Group		NIGHT = J. MACUMBER (VSL 55)	
Deputy	D. Scheurich (T) / D. Carter	Division/Group			
Resource Unit	J. Heald / M. Thomas / J. Anderson / B. Torosian	Division/Group			
Situation Unit	I. Crossley / J. Abeel / D. Van Goidsenhoven	Division/Group	El Dorado 1		
Demobilization Unit	T. Shevenell / L. Pasero / J. Perez (T)	Division/Group	El Dorado 2	T. Thane (12)	
GISS	C. Poli	Staging Area	Fresh Pond	D. Hames (12)	
FBAN	S. Volmer	Staging Area	Sierra	D. HAMES (12)	
IMET	J. Dudley	Division/Group			
Hired Equipment Tech Spec.	C. Myers / M. Meirinho (T)	<b>Air Operations Branch:</b>		<b>Director:</b>	T. Smith / C. Inwood (T)
Crew Tech Spec.	J. Rafferty	Air Support Group Supervisor		F. Abril (T)	
ENF Resource Advisors	J. House	Air Tactical Group Supervisor		A. Sanchez	
<b>6. Logistics Section:</b>			Helibase Manager		
Chief	Z. Cunningham				R. Johnson
Deputy Chief	J. Warden (T) / D. Marion	<b>8. Finance/Administration Section:</b>			
Supply Unit	P. Lee / B. Luiz (T)	Chief		S. Hogan / D. Reid/S. Vincent(T)	
Facilities Unit	J. Finley	Deputy Chief		G. Belk / S. Vincent (T)	
Ground Support Unit	J. Christofferson	Time Unit		J. Navarro / J. Andrade (T)	
Communications Unit	J. Brooks / B. Rapp	Procurement Unit		M. Lamonica / H. Horn (T)	
Medical Unit	J. Segura / M. Hnat	Comp/Claims Unit		B. Stirton	
Motel Unit	J. Tomsich / C. Miller	Cost Unit		J. Tapia	
Food Unit	M. Riveria / M. Wong (T) / B. Brewer (T)				
<b>Prepared By: Name:</b>	G. Garcia	<b>Position/Title:</b>	PSC1	<b>Signature:</b> 	
<b>ICS 203</b>		<b>Date/Time:</b>	8/28/2021 2300 hours		



# INCIDENT Weather Forecast



FORECAST NO: 11  
PREDICTION FOR: 24 Hour Shift  
SHIFT DATE: 08/29/21  
FORECAST ISSUED: 08/28/21 1700

NAME OF FIRE: Caldor  
UNIT: USFS Eldorado NF  
SIGNED: James Dudley  
Incident Meteorologist

...Fire Weather Watch for Gusty Winds and Low Relative Humidity from 11 AM Monday through Tuesday Evening...

**WEATHER DISCUSSION:** Inversion conditions will persist through Sunday morning with trapped smoke and locally poor visibility. In the afternoon southwest winds aloft will align with the terrain driven winds to scour out the smoke and enhance the normal upslope/upcanyon winds. Conditions will remain dry and warm with overnight humidity recovery remain poor. On Sunday night and Monday southwesterly flow aloft will increase and this will increase winds over the fire area at all elevations. Canyons and drainages which align with the flow aloft as well as higher elevation ridge tops will see the strongest gusts. Winds will increase even more on Tuesday as southwest flow becomes even stronger.

**. SUNDAY . . .**

Sky/weather.....Areas of smoke with inversion breaking by 1100 otherwise sunny.  
Max temperature.....77-87 Branches 10,15 and 20 and 87-97 Branches 1 and 30.  
Min humidity.....10-15 percent.  
Wind (20 ft).....  
Slope/valley.....Downcanyon 4-9 mph with gusts to 13 mph through 0900 then becoming upslope/upcanyon 6-12 mph with gusts to 18 mph through the afternoon. Gusts to 22 mph along the Highway 50 corridor.  
Ridgetop.....Southwest 10-15 mph.  
Mixing height.....Near surface increasing to around 8500 ft AGL.  
Transport winds.....Southwest around 17 mph.

**. SUNDAY NIGHT . . .**

Sky/weather.....Mostly clear. Areas of smoke.  
Min temperature.....55-65 Branches 10,15 and 20 and 65-75 Branches 1 and 30.  
Max humidity.....20-25 percent.  
Wind (20 ft).....  
Slope/valley.....Downslope/downcanyon 4-9 mph. Gusts to 15 mph in and below canyons.  
Ridgetop.....Southwest 13-18 mph.  
Mixing height.....Lowering to near surface.  
Transport winds.....South around 7 mph.

**. MONDAY . . .**


Sky/weather.....Patchy morning smoke with inversion breaking by 0900 otherwise sunny.  
Max temperature.....74-84 Branches 10,15 and 20 and 84-94 Branches 1 and 30.  
Min humidity.....15-20 percent.  
Wind (20 ft).....  
Slope/valley.....Downcanyon 2-6 mph through 0800 then becoming southwest 11-16 mph with gusts to 25 through the afternoon. Gusts to 30 mph along the Highway 50 corridor.  
Ridgetop.....Southwest 18-23 mph with gusts to 30 mph.  
Mixing height.....Near surface increasing to around 8000 ft AGL.  
Transport winds.....Southwest around 20 mph.

**Incident Weather Station Data - SCAN Code with Smart Phone**

- Branch 1: Pine Tree Rd (TR113), Hawkeye Rd (PG433)
- Branch 10: Sugarloaf (SKBC1), Strawberry (TT431)
- Branch 15: Owens Camp (OWNC1), Kirkwood (TT436)
- Branch 20: Leek Peak (TT017), Eldorado Portable NE DP14(TS445)
- Branch 30: Barney Ridge (TT022), So So Road (PG415)



## FIRE BEHAVIOR FORECAST

FORECAST NUMBER: 11	TYPE OF FIRE: WILDFIRE
FIRE NAME: CALDOR CAENF-024030	OPERATIONAL PERIOD: 8/29-8/30/21 0700-0700
DATE ISSUED: 8/28/2021	TIME ISSUED: 1900
UNIT: ELDORADO NATIONAL FOREST	SIGNED:  Typed/printed: Stephen Volmer FBAN

### INPUTS

#### WEATHER SUMMARY:

**\*\*\*FIRE WEATHER WATCH begins Monday 8/30 at 11am for gusty southwest winds\*\*\***

Smokey morning with inversion breaking up by 11:00, then sunny and warm. Humidity remains dry 10-15%. Morning winds will be down-canyon 4-9mph, shifting to up-canyon by 9am 6-12mph with gusts to 18mph. Gusts along Hwy 50 could reach 22mph. Ridgetop winds will from the west southwest 10-15mph. Nighttime temperatures will be 55-75 with humidity 20-25% depending on the altitude and inversion layer with ridgetop winds southwest 13-18mph. Light down canyon winds overnight returning to the up-canyon flow 11-16mph in the early morning with gusts to 25mph and humidity levels in the high-teens.

**\*\*Review the weather forecast for more details and QR for RAWs unit information\*\***

### OUTPUTS

#### FIRE BEHAVIOR

FUEL MODEL	RATE OF SPREAD FT/MIN	FLAME LENGTH FT	SPOTTING DISTANCE	PROBABILITY OF IGNITION
TIMBER	12	7	.7 miles	89%
UNDERSTORY	26	12	.7 miles	89%
BRUSH	75	11	.6 miles	91%

#### GENERAL:

**\*\*\*Active Crown Fires can be expected with rates of spread up to 94 ft/min\*\*\***

Single and group tree torching will continue to occur due to the abundant low ladder fuels and tight canopies. Active crown fire runs will be possible in areas where the drainages are in alignment with the strong wind patterns. Expect increased amounts of spotting out those drainage areas. Current ERC's and BI's are above the 90<sup>th</sup> percentile, 1000 hr fuels are below the 10<sup>th</sup> percentile. Local live fuel moistures are just above critical levels. Review the Fuels and Fire Behavior Advisory that has been issued.

#### SPECIFIC:

- Erratic winds and fire behavior will be found in all the drainages, especially those along Hwy 50, DIV J, Div I, and Div D.
- Fire activity will moderate overnight allowing for good windows of opportunity to conduct firing operations and direct line control tactics away from the drainages.
- Ember cast from smoldering material will continue to be a large factor in spotting.

#### AIR OPERATIONS:

Smoke slowly clearing in the early morning, with increased visibility and increased fire activity by 11:00. Transport winds out of the southeast 10mph with a mixing height of 7,000' AGL. Expect erratic winds across the ridgetops. Air resources may be limited or ineffective due to reduced visibility, have a back-up plan.

Sunset 19:37      Sunrise 06:31

#### SAFETY:

- Wind increases and/or changes directions.
- Getting frequent spot fires across the line. Where there is one there will be more.
- Be alert for the increased fire activity and wind flow once the inversion breaks.

# Fuels and Fire Behavior Advisory

## Northern California

August 17, 2021 to August 31, 2021



**Subject:** Potential for extreme fire behavior due to critically low live and dead fuel moistures, very dry conditions resulting from persistent drought, minimal snowpack and spring precipitation, and elevated fire danger rating values across much of northern California.

**Discussion:** Fires burning in northern California are exhibiting extreme fire growth based on critical fuel conditions. Fire spread is fuel driven and does not depend on wind to spread. Surface fuels are very receptive to embers. Long range spotting, area ignition, and group torching is occurring on large fires frequently.

**Difference from normal conditions:** Northern California is in a drought; currently with 90% at Extreme to Exceptional levels. The drought is expected to persist or intensify throughout the fire season. Deficient rainfall and snowpack with early melt off has resulted in fuels that are below average in dryness, with record setting conditions for most areas.

### Concerns to Firefighters and the Public:

- Energy Release Component (ERC) at numerous weather stations set record maximums already this year and are running at or above the 97<sup>th</sup> percentile in most cases. Expect increased fire intensity and spread rates in these areas. Early season extreme fire behavior has been observed in both light and heavy fuels. **Anticipate increased spread rates, spotting, and active nighttime burning.**
- The combination of persistent drought and record-low rainfall and snowpack amounts has led to very low live and dead fuel moistures. Low 1000-hour fuel moistures have been evidenced by complete consumption of dead fuels on recent fires. Live fuel moistures in grasses, shrubs and trees, have already reached critical levels in many areas of Northern California due to limited green-up this spring. **Expect fires to ignite easier and spread faster. Do not expect fires to exhibit reduced fire behavior when entering areas of live fuels; anticipate increased spread rates and spotting.**
- Direct attack is often not feasible under regular diurnal wind conditions with ground resources. And aviation utilization is often insufficient in moderating rate of spread without immediate heavy ground resource response. **Anticipate higher resistance to control in all fuel types.**
- Already this year, Northern California has experienced large fire activity and multiple team deployments. California will likely experience an extended fire season. It is important to be mindful of and manage fatigue for all resources. **Everyone, every day, returns home safely.**

### Mitigation Measures:

- Local and inbound fire personnel need to be aware that fire behavior across the state is exceeding normal expectations for this time of the year. **Local briefings need to be thorough and highlight specific fire environment conditions. These include but are not limited to local weather forecasts, Pocket Cards, ERC's, live and dead fuel moistures.**
- Suppression actions need to be based on good anchor points, escape routes, and safety zones. **Remember LCES. Experienced lookouts are essential under these conditions.**
- Base all actions on current and expected behavior of the fire. **Augment initial attack resources as incident activity dictates.**

**Area of Concern:** Northern California except for the following Predictive Service Areas: North Coast and Bay Marine, west of Highway 101 in Mid-Coast to Mendocino and Diablo-Santa Cruz, and the north eastern portion of Far Eastside.



# SAFETY MESSAGE CALDOR INCIDENT

1. Incident Name: CALDOR INCIDENT

2. Operational Period: Date From: 08/29/21  
Time From: 07:00

Date To: 08/30/21  
Time To: 07:00

## WEAR ALL YOUR PPE

**When on the fireline you must wear appropriate PPE, most injuries would be prevented or severely lessened just through proper PPE usage.**

### WEATHER WILL BE CHANGING

Pay close attention to changes in weather, make your observations known to your crews. Wind goes where the water flows, directions change morning and night.

### COMMUNICATE THE HAZARDS

Make it known what you see, everyone is a Safety Officer, have the courage to speak out about an unsafe act, buddy check PPE often, especially before firing ops.

### HEALTH & WELLNESS: Take Care of Ourselves & Others.

Be cognizant of COVID-19 Best Practices – Wipe Surfaces & Door Handles.  
MONITOR yourself and your assigned personnel for FATIGUE and DEHYDRATION.  
Avoid Complacency; Maintain Good Work Rest Cycles.

### DEFENSIVE DRIVING REQUIREMENTS: Be the PROFESSIONAL.

Caution with smoke or blind corners; watch for civilian traffic.  
EVALUATE your driving routes; monitor speed, gear selection, & brakes.  
TURN ON headlights; prepare for the unexpected.  
UTILIZE chocks, backers and spotters; when in doubt scout it out!

### HAZARD TREES:

Pay close attention to where you're parking, working and taking a break.  
Before Air Drops, CLEAR THE LINE, CLEAR THE LINE CLEAR THE LINE.

**Primary, Alternate, Contingency, Emergency**  
**Planning on all assignments**

4. Site Safety Plan Required? Yes  No


5. Prepared by: Name: J.Buchmeier SOF1

ICS 208

Date/Time: 8/28/21 1600



**CALDOR FIRE**  
RISK ANALYSIS (ICS 215-A)

DIV	HAZARDOUS ACTIONS/CONDITIONS	MITIGATIONS / WARNINGS / REMEDIES	
ALL	<b>EXTREME FIRE BEHAVIOR &amp; NEW START(S)</b>	Know your LCES and maintain Situational Awareness. Use experienced Look Outs. Follow downhill line construction guidelines. Monitor weather for changes in the wind, temp, and RH during the shift. Have a contingency plan with established decision points and safety zones.	
ALL	<b>COVID 19, ILLNESS, &amp; HYGIENE</b>	Adhere to local, state, federal and CDC health guidelines. Maintain social distancing when applicable. Wear a <b>mask</b> if unvaccinated. Report any illness symptoms immediately to a supervisor. Hygiene, hand washing, and disinfecting of surfaces & handles often.	
ALL	<b>FATIGUE, HEAT, &amp; DEHYDRATION</b>	Don't underestimate the task at hand. Adhere to work/rest cycle for all task(s). <b>Drink water</b> before, during and after shifts, up to 1.5 gal. per shift. Review Heat Related Emergencies (IRPG Pg. 109). Seek shade when you can. Watch for stack-effect of fatigue and exhaustion; <b>REST &amp; Plan</b> operations.	
ALL	<b>COMPLACENCY</b>	Be alert for signs of fatigue and distractions; remain engaged. Know your LCES and maintain situational awareness. Have the right radio clone. Know your adjoining forces and <b>FREQUENCIES</b> .  <b>Primary, Alternate, Contingency, Emergency on all assignments.</b>	
ALL	<b>REPTILES, BEE'S &amp; ANIMALS</b>	Watch Out for <b>RATTLESNAKES!</b> Be aware of possible bee or wasp hives. Be cautious to other natural animals and hazards associated with each.	
ALL	<b>STEEP TERRAIN / ROLLING DEBRIS</b>	Watch your footing while hiking in steep terrain. Be careful of loose rolling debris. Maintain <b>Situational Awareness</b> . Know Tree Hazards in the work area. Dangerous Mountain Roads – <b>SLOW</b> Defensive Driving.	
ALL	<b>FALLING MODULES &amp; HAZARD TREES.</b>	The ones that haven't fallen yet; look up, look around – identify hazard trees. Identify and isolate the area to provide for the <b>safety</b> of others. Drought-Stressed Trees are weakened; Flag and make proper notifications. Do not fall trees out of your certification level. Evaluate wind and lean prior to making cuts.	
ALL	<b>DRIVING HAZARDS</b>	<b>SLOW DOWN!</b> Do 360's before moving vehicles. Utilize Chocks. Drive with headlights & seatbelts on; drive defensively on steep winding roads. Watch Speed through communities; public perception and safety are key. Utilize spotters and backers; when in doubt, scout it out. Assess Road Conditions; Flag hazard if you cannot mitigate, report.	
ALL	<b>MINE SHAFTS</b>	Caution to mine shafts that may be in the fire area. Do not enter or seek shade in shafts; stay clear and identify.	
ALL	<b>AIRCRAFT OPERATIONS</b>	Monitor air-to-ground frequencies; they are your eyes in the sky. Use air-to-ground frequency to communicate with aircraft. Use clear, concise statements when directing aircraft; <b>CLEAR THE LINE!</b> Only utilize aircraft to insert personnel on the line when necessary.	
Incident Name: <b>CALDOR FIRE</b> <b>ICS 215a</b>		Prepared by: <b>Joe Buchmeier SOF1</b> 	OPERATIONAL PERIOD <b>8/29/21-8/30/21</b> <b>0700-0700</b>



## SAFETY COMMUNICATION

### HAZARD TREE / TREE MORTALITY AWARENESS



Standing dead trees (snags) and green trees remain a constant threat to responder safety. Due to extended drought conditions, there are millions of dead and dying trees in California, and many more that are stressed due to unhealthy forests or fire damage. The combination of epidemic levels of bark beetle infestations and years of drought conditions has created an extreme hazard throughout California. Conifer and Oak trees that have recently died are identified as “Red Trees”. Once the needles or leaves have fallen, the dead tree enters the “Gray Phase” where continued decay and decomposition may be occurring internally with few visual indicators of its extent.

Aside from over 9 million acres of standing dead trees that pose an extreme life safety hazard for firefighters and civilians, the hazard trees are everywhere we operate carrying out our mission. Educating and training our personnel on “Hazard Tree” awareness as well as the appropriate actions for identification and mitigation of safety concerns while working, training, and responding to **ALL AREAS IS CRITICAL**. Operating in a known tree mortality area brings awareness to responders, we need to ensure we are taking precautions in ALL areas.

- Personnel should identify the “Hazard Tree” or “Tree Mortality” locations in their local response areas, fire line assignments and the locations of active fuel reduction projects that they could possibly encounter.
- Recognize when responding to identified “Tree Mortality” areas and provide safety briefings to all responding resources.
- Incidents should be focused on responder safety and hazard tree considerations.
- Be prepared for extreme fire behavior and dangerous rates of spread:
  - Delay or withdraw until the fire can be engaged.
  - Provide appropriate clearance for staged or parked vehicles.
- Recognize the potential for:
  - Green trees falling without warning.
  - Ground fire rapidly reaching the crowns of large dead stands of trees
  - Trees and limbs falling during air operations or windy conditions
  - With advancing decay of trees watch for bark slide, falling limbs or multiple trees falling together if they are in contact with each other
- Personnel performing work on fuel reduction projects in **ALL** areas, need to ensure applicable IIPP documents reflect the work being performed and are updated throughout the project’s life span.



**Lookout** – When working around fire weakened, stressed or decaying trees

**Communicate** – Brief personnel when working near fire weakened or hazard tree areas

**Escape Routes** – May be compromised by falling trees

**Safety Zones** – Are identified and large enough for a “Hazard Tree” or “Tree Mortality” area

For Tree Mortality Area Responder Briefing Packets, [click here](#)



# CAL FIRE / Incident Management Team 6

## COVID-19 Response Algorithm



### Employee Response Action Plan

#### COVID-19 Positive Test or COVID-19 Positive Clinical Symptoms Presentation

- COVID 19 Symptoms: Cough, SOB, Fever or afebrile, Chills, Muscle Pain, Sore throat, Loss of taste/smell
- Employee informs Company Officer and Strike Team Leader of presumed/confirmed COVID-19 symptoms.
- Employee advised to seek evaluation by Medical Unit and CAL MAT or base camp medical unit.
- Crew initiates cleaning measures. Mask, safety glasses, gloves worn. (If needed, LOGS will assist)
- Medical Unit to notified IC, Liaison, Safety and Logistics ASAP. Medical Unit will notify COVID-19 Public Health Officer and determine need for testing and locations.

### Incident Action Plan

- Company Officer / Strike Team Leader notified of personnel with COVID-19 positive test or symptom.
- Medical Unit evaluates individual(s) and need for care and evaluation.
- IC, Liaison, Safety and Logistics notification made to determine course of incident evaluation and response.
- Line Chief, Agency Administrator, and Region Office updated upon notification

### Facilities Response

- Medical and Safety notified
- Incident Notification
- Disinfection plan initiated.
- Resource Status Evaluated

### Medical Evaluation & Contact Tracing

- Personnel interviewed by Medical Unit . List of Positive contacts made in the last 5 days acquired. All Exposed are required to wear surgical mask, self monitor for Fever/Resp symptoms for up to 14 days (exposed personnel are subject to COVID-19 testing)
- Home Unit / Department utilized and retrospective tracking of Positive COVID-19 personnel inter-actions are identified within the last 5 days.
- Home Unit / Department updated by Company Officer / Strike Team Leader.
- Public Health Department is contacted and updated by IC or Designated Representative.
- Positive COVID-19 Employees w/symptoms will need to be evaluated by Health Department conducting testing, prior to returning to assignment.
- Positive COVID-19 Employees w/o symptoms may be required to be evaluated and resource status will be reviewed prior to returning to assignment.

# ASSIGNMENT LIST (ICS 204 WF)

CONTROLLED UNCLASSIFIED  
INFORMATION//BASIC

<b>1. Incident Name:</b> <b>Caldor Incident</b>	<b>2. Operational Period:</b> Date From: 08/29/21    Date To: 08/30/21 Time From: 0700    Time To: 0700	<b>3. Branch</b> <b>Division</b> <b>I</b> <b>A</b>
--	---	---

**4. Operations Personnel:**    Page 1 of 1    Alpha

Operations Section Chief: <b>E. Schwab / B. Monday</b> Branch Director: <b>D. Esades</b> Division/Group Supervisor: <b>P. Byde</b>	Night Ops: <b>T. Ernst</b> Branch Safety: <b>J. Foy / P. Ryan (12)</b> Air Attack: <b>A. Sanchez</b>
--	--

5. Resources Assigned:	** Resources Below in Bold are 12 Hour **							
Resource Identifier	ALS	LWD	Leader	Personnel	Request #	Hours	Reporting Location	
STA OES 1840A	X		V. Marin	21	E-20546	0700-0700	DP-28	
T/F CALDOR 1 (3,3,3,3,3) → DIV D			P. Moffett	18	E-9002	0700-0700	DP-28	
CRW PVT C-30		9/7	C. Valentine	20	C-30	<b>0700-1900</b>	DP-28	
CRW PVT C-31		9/6	Z. Curtis	20	C-31	<b>0700-1900</b>	DP-28	
DOZ PVT E-30 → DIV D		8/30	T. Huckaby	2	E-30	<b>0700-1900</b>	DP-28	
DOZ PVT E-33 → DIV D		8/28	B. Caruthers	2	E-33	<b>0700-1900</b>	DP-28	
DOZ PVT E-20181 → DIV D			R. Dominikus	1	E-20181	<b>0700-1900</b>	DP-28	
DOZ PVT E-20184 → PVD			J. Palmer	2	E-20184	<b>0700-1900</b>	DP-28	
DOZ PVT E-20185 → DIV D			K. Pearrish	2	E-20185	0700-0700	DP-28	
DOZ PVT E-20257 → DIV D			B. Hendrix	3	E-20257	0700-0700	DP-28	
DOZ PVT E-20260 → DIV D			E. Herl	2	E-20260	0700-0700	DP-28	
DOZ PVT E-20261 → DIV D			M. Dusi	2	E-20261	0700-0700	DP-28	
DOZ PVT E-20698 → DIV P			J. Robertson	2	E-20698	0700-0700	DP-28	
W/T PVT E-20003			B. Bedell	2	E-20003	0700-0700	DP-28	
W/T PVT E-20172 → DIV P			M. Kempf	2	E-20172	0700-0700	DP-28	
W/T PVT E-20169 → DIV D			R. Zeb	2	E-20169	0700-0700	DP-28	
<b>PIONEER TIF → DIV A</b>								


**6. Work Assignments:**  
 Prepare for firing operations and implement burn plan.  
 Construct control lines as direct as possible.  
 Insert progressive hose lays.  
 Improve and hold established control lines.

**7. Special Instructions:**  
 Buckbar Rd. off limits to Water Tenders, alternate route use Pleasant Valley Rd.

**REMS 18 (12 Day), ALS AMB 2, BLS AMB 527 (12 Day)**  
 REAF A. Brown / A. Speering / P. Yerger

**8. Communications**

Name	Ch	Function	Rx Freq	Rx Tone	Tx Freq	Tx Tone	Notes
COMMAND: Please refer to Communications Plan							
CDF T26	12	TACTICAL	159.2925N	192.8	159.2925N	192.8	
A/G TAC	14	AIR TO GROUND	164.1375N		164.1375N		
CALCORD	15	MEDICAL	156.0750N	156.7	156.0750N	156.7	MEDICAL COORDINATION
GUARD 27	16	EMERGENCY	168.6250N		168.6250N	110.9	EMERGENCY USE ONLY

**9. Prepared by: Name:** J. Heald    RESL    24 Hr Shift: 30  
 Signature:     12 Hr Shift: 43  
 Date/Time: 8/28/2021 2200    Total: 103

# ASSIGNMENT LIST (ICS 204 WF)

CONTROLLED UNCLASSIFIED  
INFORMATION//BASIC

<b>1. Incident Name:</b>	<b>2. Operational Period:</b>	<b>3. Branch</b>	<b>Division</b>
<b>Caldor Incident</b>	Date From: 08/29/21    Date To: 08/30/21 Time From: 0700    Time To: 0700	<b>I</b>	<b>D</b>
<b>4. Operations Personnel:</b>		Page 1 of 3	Delta

Operations Section Chief: <b>E. Schwab / B. Monday</b> Branch Director: <b>D. Esades</b> Division/Group Supervisor: <b>B. Eagan / S. Forman (T)</b>	Night Ops: <b>T. Ernst</b> Branch Safety: <b>J. Foy / P. Ryan (12)</b> Air Attack: <b>A. Sanchez</b>
---	--

5. Resources Assigned:		** Resources Below in Bold are 12 Hour **					
Resource Identifier	ALS	LWD	Leader	Personnel	Request #	Hours	Reporting Location
STAXOR 1421A			B. McDonough	22	E-20342	0700-0700	DP-28
STAXLG 1362A			K. Millikan	20	E-20343	0700-0700	DP-28
STC BDU 9350C			B. Lanning	16	E-20207	0700-0700	DP-28
STC FKU 9430C			T. Bolyard	16	E-20209	0700-0700	DP-28
STC MVU 9332C			K. Thompson	16	E-20085	0700-0700	DP-28
STC TGU 9253C			T. Horton	16	E-20721	0700-0700	DP-28
STC SCU 9161C			C. Carroll	17	E-20796	0700-0700	DP-28
STC XSU 3225C			R. Epperson	18	E-20595	0700-0700	DP-28
T/F XSJ 4178C		9/6	S. Arganbright	19	E-20240	0700-0700	DP-28
T/F XBO 6211 (3,6,6,W/T,W/T)			D. Wooters	20	E-20310	0700-0700	DP-28
T/F Pioneer → Div A			K. Earl			0700-1900	DP-28
ENG CHK 521	X		S. White	4	E-20652	0700-1900	DP-28
ENG ELH 327			C. Anthis	4	E-20653	0700-1900	DP-28
ENG TXS 6160			J. Hawkins	3	E-324	0700-1900	DP-28
ENG PNF 931 → Div J			M. Williams	7	E-378	0700-1900	DP-28
ENG FWF 653		9/6	S. Strider	4	E-279	0700-1900	DP-28
ENG PVT E-272		9/6	C. Bates	3	E-272	0700-1900	DP-28
ENG PVT E-328			M. Finn	3	E-328	0700-1900	DP-28

**6. Work Assignments:**  
 Prepare for firing operations and implement burn plan.  
 Construct control lines as direct as possible.  
 Insert progressive hose lays.  
 Improve and hold established control lines.

**7. Special Instructions:**  
  
 REMS 18 (12 Day), ALS AMB 2, BLS AMB 527 (12 Day)  
 REAF A. Brown

**8. Communications**

Name	Ch	Function	Rx Freq	Rx Tone	Tx Freq	Tx Tone	Notes
COMMAND: Please refer to Communications Plan							
NIFC T6	9	TACTICAL	166.7750N		166.7750N		
A/G TAC	14	AIR TO GROUND	164.1375N		164.1375N		
CALCORD	15	MEDICAL	156.0750N	156.7	156.0750N	156.7	MEDICAL COORDINATION
GUARD 27	16	EMERGENCY	168.6250N		168.6250N	110.9	EMERGENCY USE ONLY

**9. Prepared by: Name:** J. Heald    RESL    24 Hr Shift: 164  
 Signature:    12 Hr Shift: 28  
 ICS 204    Date/Time: 8/28/2021 2200    Total: 208

# ASSIGNMENT LIST (ICS 204 WF)

CONTROLLED UNCLASSIFIED  
INFORMATION//BASIC

<b>1. Incident Name:</b>	<b>2. Operational Period:</b>	<b>3. Branch</b>	<b>Division</b>
<b>Caldor Incident</b>	Date From: 08/29/21    Date To: 08/30/21 Time From: 0700    Time To: 0700	<b>I</b>	<b>D</b>

<b>4. Operations Personnel:</b>		Page 2 of 3	Delta
Operations Section Chief: <b>E. Schwab / B. Monday</b> Branch Director: <b>D. Esades</b> Division/Group Supervisor: <b>B. Eagan / S. Forman (T)</b>		Night Ops: <b>T. Ernst</b> Branch Safety: <b>J. Foy / P. Ryan (12)</b> Air Attack: <b>A. Sanchez</b>	


5. Resources Assigned:	** Resources Below in Bold are 12 Hour **							
Resource Identifier	ALS	LWD	Leader	Personnel	Request #	Hours	Reporting Location	
STG LNU 9140G (CDCR)			M. Orgensen	30	C-20030	0700-0700	DP-28	
STG TUU 9413G (CDCR)			R. High	29	C-20008	0700-0700	DP-28	
<b>CRW LAGUNA IHC</b>		<b>8/29</b>	<b>T. Kraling</b>	15	<b>C-1</b>	<b>0700-1900</b>	<b>DP-28</b>	
<b>CRW MNF SAIPAN 36</b>		<b>9/7</b>	<b>B. Boatman</b>	21	<b>C-45</b>	<b>0700-1900</b>	<b>DP-28</b>	
CRW NNS WELLS 1			H. Matoud	24	C-20038	0700-0700	DP-28	
CRW NSS PIOCHE 1			N. Shumway	26	C-20039	0700-0700	DP-28	
<b>CRW PVT C-32</b>			<b>K. Parker</b>	20	<b>C-32</b>	<b>0700-1900</b>	<b>DP-28</b>	
<b>CRW PVT C-41</b>			<b>J. Szabo</b>	20	<b>C-41</b>	<b>0700-1900</b>	<b>DP-28</b>	
<b>CRW PVT C-42</b>			<b>J. Miracle</b>	20	<b>C-42</b>	<b>0700-1900</b>	<b>DP-28</b>	
DOZ NEU 2346			D. Minor	2	E-20667	0700-0700	DP-28	
DOZ ENF 3			D. Angenderfer	4	E-200	0700-0700	DP-28	
DOZ PVT E-20033			T. Vicini	2	E-20033	0700-0700	DP-28	
DOZ PVT E-20183			M. Nottnagel	2	E-20183	0700-0700	DP-28	
DOZ PVT E-20255			N. Morton	3	E-20255	0700-0700	DP-28	
DOZ PVT E-20256			K. Dye	3	E-20256	0700-0700	DP-28	
DOZ PVT E-20258			T. Wanzer	2	E-20258	0700-0700	DP-28	
<b>W/T PVT E-20007</b>			<b>R. Carvalho</b>	1	<b>E-20007</b>	<b>0700-1900</b>	<b>DP-28</b>	
<b>W/T PVT E-20010</b>			<b>D. Gray</b>	1	<b>E-20010</b>	<b>0700-1900</b>	<b>DP-28</b>	

**6. Work Assignments:**  
 Prepare for firing operations and implement burn plan.  
 Construct control lines as direct as possible.  
 Insert progressive hose lays.  
 Improve and hold established control lines.

**7. Special Instructions:**  
  
 REMS 18 (12 Day), ALS AMB 2, BLS AMB 527 (12 Day)  
 REAF A. Brown

**8. Communications**

Name	Ch	Function	Rx Freq	Rx Tone	Tx Freq	Tx Tone	Notes
COMMAND: Please refer to Communications Plan							
NIFC T6	9	TACTICAL	166.7750N		166.7750N		
A/G TAC	14	AIR TO GROUND	164.1375N		164.1375N		
CALCORD	15	MEDICAL	156.0750N	156.7	156.0750N	156.7	MEDICAL COORDINATION
GUARD 27	16	EMERGENCY	168.6250N		168.6250N	110.9	EMERGENCY USE ONLY

**9. Prepared by: Name:** J. Heald    RESL    24 Hr Shift: 125  
 Signature:     12 Hr Shift: 81  
 Date/Time: 8/28/2021 2200    Total: 225


**ICS 204**

NIMS IAP

CONTROLLED UNCLASSIFIED INFORMATION//BASIC

# ASSIGNMENT LIST (ICS 204 WF)

CONTROLLED UNCLASSIFIED  
INFORMATION//BASIC

<b>1. Incident Name:</b> <b>Caldor Incident</b>		<b>2. Operational Period:</b> Date From: 08/29/21    Date To: 08/30/21 Time From: 0700    Time To: 0700				<b>3. Branch</b> <b>Division</b> <b>I</b> <b>D</b> <b>Page 3 of 3</b> <b>Delta</b>	
<b>4. Operations Personnel:</b> Operations Section Chief: <b>E. Schwab / B. Monday</b> Branch Director: <b>D. Esades</b> Division/Group Supervisor: <b>B. Eagan / S. Forman (T)</b>					Night Ops: <b>T. Ernst</b> Branch Safety: <b>J. Foy / P. Ryan (12)</b> Air Attack: <b>A. Sanchez</b>		
<b>5. Resources Assigned:</b>		<b>** Resources Below in Bold are 12 Hour **</b>					
Resource Identifier	ALS	LWD	Leader	Personnel	Request #	Hours	Reporting Location
<b>W/T PVT E-20011</b>			<b>D. Sasser</b>	1	<b>E-20011</b>	<b>0700-1900</b>	<b>DP-28</b>
W/T PVT E-20013			E. Molina	2	E-20013	0700-0700	DP-28
<b>W/T PVT E-20152</b>			<b>K. Lawless</b>	1	<b>E-20152</b>	<b>0700-1900</b>	<b>DP-28</b>
W/T PVT E-20174			J. Buchanan	2	E-20174	0700-0700	DP-28
W/T PVT E-20176			R. Hurl	2	E-20176	0700-0700	DP-28
W/T PVT E-20282			M. Wood	2	E-20282	0700-0700	DP-28
W/T PVT E-20302			R. Leaverton	2	E-20302	0700-0700	DP-28
W/T PVT E-20567		9/6	S. Fourbay	2	E-20567	0700-0700	DP-28
W/T PVT E-20678			S. Dooling	2	E-20678	0700-0700	DP-28
<b>MAST PVT E-20029</b>			<b>M. Collins</b>	2	<b>E-20029</b>	<b>0700-1900</b>	<b>DP-28</b>
<b>MAST PVT E-20038</b>			<b>R. Meza</b>	1	<b>E-20038</b>	<b>0700-1900</b>	<b>DP-28</b>
FALM PVT O-20025				2	O-20025	0700-1900	DP-28
TFLD CROWL			<b>C. Crowl</b>	1	<b>O-22</b>	<b>0700-1900</b>	<b>DP-28</b>
<b>12 HOUR NIGHT RESOURCES</b>							
T/F CALDOR 6 (3,3,6,6,6)			<b>E. Jansen</b>	20	<b>E-9011</b>	<b>1900-0700</b>	<b>DP-28</b>
ENG WWF 613			<b>J. Duke</b>	4	<b>E-276</b>	<b>1900-0700</b>	<b>DP-28</b>
ENG OCF 618			<b>C. Mathis</b>	6	<b>E-335</b>	<b>1900-0700</b>	<b>DP-28</b>
ENG MDF 354			<b>M. Polley</b>	5	<b>E-342</b>	<b>1900-0700</b>	<b>DP-28</b>
CRW JDU NORTH PACIFIC		9/6	<b>R. Gonzalez</b>	20	<b>C-60</b>	<b>1900-0700</b>	<b>DP-28</b>
<b>6. Work Assignments:</b>		<p>Prepare for firing operations and implement burn plan. <i>STC XME 2150C (24)</i>    <i>DOZ PVT E-20259 ← DIV A</i></p> <p>Construct control lines as direct as possible. <i>T/F CALDOR 1</i>    <i>DOZ PVT E-20260</i>    "</p> <p>Insert progressive hose lays. <i>DOZ AEU 2744</i>    <i>DOZ PVT E-20261</i>    "</p> <p>Improve and hold established control lines. <i>DOZ LNU 1449</i>    <i>DOZ PVT E-20698</i>    "</p> <p><i>DOZ ANF 10 F-CONT</i>    <i>W/T PVT E-20012</i>    "</p>					
<b>7. Special Instructions:</b>		<p><i>DOZ PVT E-335 ← DIV A</i>    <i>W/T PVT E-20122</i>    "</p> <p><i>DOZ PVT E-30 ← PVA</i>    <i>W/T PVT E-20169</i>    "</p> <p>REMS 18 (12 Day), ALS AMB 2, BLS AMB 527 (12 Day)    <i>DOZ PVT E-20181</i>    "</p> <p>REAF A. Brown    <i>DOZ PVT E-20184</i>    "</p> <p><i>DOZ PVT E-20185</i>    "</p>					
<b>8. Communications</b>							
Name	Ch	Function	Rx Freq	Rx Tone	Tx Freq	Tx Tone	Notes
COMMAND: Please refer to Communications Plan							
NIFC T6	9	TACTICAL	166.7750N		166.7750N		
A/G TAC	14	AIR TO GROUND	164.1375N		164.1375N		
CALCORD	15	MEDICAL	156.0750N	156.7	156.0750N	156.7	MEDICAL COORDINATION
GUARD 27	16	EMERGENCY	168.6250N		168.6250N	110.9	EMERGENCY USE ONLY
<b>9. Prepared by: Name:</b>		J. Heald		RESL		24 Hr Shift: 14	
		Signature: 				12 Hr Shift: 6	
<b>ICS 204</b>		Date/Time: 8/28/2021 2200				Total: 77	

# ASSIGNMENT LIST (ICS 204 WF)

CONTROLLED UNCLASSIFIED  
INFORMATION//BASIC

<b>1. Incident Name:</b>	<b>2. Operational Period:</b>	<b>3. Branch</b>	<b>Division</b>
<b>Caldor Incident</b>	Date From: 08/29/21    Date To: 08/30/21 Time From: 0700    Time To: 0700	<b>X</b>	<b>F / G</b>
<b>4. Operations Personnel:</b>		Page 1 of 2	

Operations Section Chief: <b>E. Schwab / B. Monday</b>	Night Ops: <b>T. Ernst</b>
Branch Director: <b>M. Wallen / S. Long (T)</b>	Branch Safety: <b>D. White / R. Menise</b>
Division/Group Supervisor: <b>I. Stevens / S. Watkins (T)</b>	Air Attack: <b>A. Sanchez</b>

Resource Identifier	ALS	LWD	Leader	Personnel	Request #	Hours	Reporting Location
STC OES 4800C	X	W. WASTE	<b>M. Piacentini</b>	22	E-20341	0700-0700	DP-22
STC NEU 9231C			D. Nelson	18	E-20211	0700-0700	DP-22
<b>ENG BNP 74</b>		9/6	<b>W. Breakfield</b>	5	<b>E-372</b>	<b>0700-1900</b>	<b>DP-22</b>
<b>ENG SHF 631</b>		9/10	<b>J. Binns</b>	3	<b>E-317</b>	<b>0700-1900</b>	<b>DP-22</b>
<b>ENG ASF 372</b>		9/8	<b>R. Greasewood</b>	6	<b>E-339</b>	<b>0700-1900</b>	<b>DP-22</b>
<b>ENG MDF 64</b> → DIV N		9/8	<b>J. Keoni</b>	5	<b>E-316</b>	<b>0700-1900</b>	<b>DP-22</b>
<b>ENG SHF 322</b>		9/6	<b>M. Puckett</b>	5	<b>E-356</b>	<b>0700-1900</b>	<b>DP-22</b>
<b>ENG PVT E-273</b>			<b>J. Scaroni</b>	3	<b>E-273</b>	<b>0700-1900</b>	<b>DP-22</b>
<b>ENG PVT E-284</b>			<b>J. Wayne</b>	3	<b>E-284</b>	<b>0700-1900</b>	<b>DP-22</b>
<b>ENG PVT E-293</b>			<b>C. Whitegrass</b>	3	<b>E-293</b>	<b>0700-1900</b>	<b>DP-22</b>
STG LMU 9224G (CDF)			R. Veverka	28	C-13	0700-0700	DP-22
<b>CRW PVT C-22</b>			<b>E. Moreno</b>	20	<b>C-22</b>	<b>0700-1900</b>	<b>DP-22</b>
<b>CRW PVT C-27</b>			<b>R. Ibarra</b>	20	<b>C-27</b>	<b>0700-1900</b>	<b>DP-22</b>
DOZ PVT E-260		9/6	M. Davis	2	E-260	0700-0700	DP-22
DOZ PVT E-20262			A. Francis	2	E-20262	0700-0700	DP-22
DOZ PVT E-20533			S. Hill	2	E-20533	0700-0700	DP-22
DOZ PVT E-20703			J. Ford	2	E-20703	0700-0700	DP-22
W/T PVT E-20001			A. Chidley	2	E-20001	0700-0700	DP-22

**6. Work Assignments:**  
 Construct control lines as direct as possible.  
 Improve and hold established control lines.  
 Insert progressive hose lays.

**7. Special Instructions:**  
 Buckbar Rd. off limits to Water Tenders, alternate route use Pleasant Valley Rd.

**ALS AMB 801**  
 REAF P. Foulk / M. Santora

<b>8. Communications</b>							
Name	Ch	Function	Rx Freq	Rx Tone	Tx Freq	Tx Tone	Notes
COMMAND: Please refer to Communications Plan							
CDF T27	8	TACTICAL	159.3075N	192.8	159.3075N	192.8	
A/G TAC	14	AIR TO GROUND	164.1375N		164.1375N		
CALCORD	15	MEDICAL	156.0750N	156.7	156.0750N	156.7	MEDICAL COORDINATION
GUARD 27	16	EMERGENCY	168.6250N		168.6250N	110.9	EMERGENCY USE ONLY

<b>9. Prepared by: Name:</b>	J. Heald	RESL	- 24 Hr Shift: 76
	Signature:		12 Hr Shift: 73
<b>ICS 204</b>	Date/Time: 8/28/2021 2200		Total: 151



# ASSIGNMENT LIST (ICS 204 WF)

CONTROLLED UNCLASSIFIED  
INFORMATION//BASIC

<b>1. Incident Name:</b>	<b>2. Operational Period:</b>	<b>3. Branch</b>	<b>Division</b>
<b>Caldor Incident</b>	Date From: 08/29/21      Date To: 08/30/21 Time From: 0700                  Time To: 0700	<b>X</b>	<b>F / G</b>

<b>4. Operations Personnel:</b>		Page 2 of 2
Operations Section Chief: <b>E. Schwab / B. Monday</b> Branch Director: <b>M. Wallen / S. Long (T)</b> Division/Group Supervisor: <b>I. Stevens / S. Watkins (T)</b>	Night Ops: <b>T. Ernst</b> Branch Safety: <b>D. White / R. Menise</b> Air Attack: <b>A. Sanchez</b>	

5. Resources Assigned:	** Resources Below in Bold are 12 Hour **						
Resource Identifier	ALS	LWD	Leader	Personnel	Request #	Hours	Reporting Location
W/T PVT E-20002			S. Zay	2	E-20002	0700-0700	DP-22
<b>W/T PVT E-20019</b>			<b>M. Dahl</b>	1	<b>E-20019</b>	<b>0700-1900</b>	<b>DP-22</b>
W/T PVT E-20278			J. Thoene	2	E-20278	0700-0700	DP-22
<b>FALM PVT O-20026</b>				2	<b>O-20026</b>	<b>0700-1900</b>	<b>DP-22</b>
HEQB-T BROWN		9/4	C. Brown	1	O-20279	0700-0700	DP-22

**6. Work Assignments:**  
 Construct control lines as direct as possible.  
 Plan secondary control lines, begin if possible.  
 Fall tress that will threaten control lines.

**7. Special Instructions:**  
 Buckbar Rd. off limits to Water Tenders, alternate route use Pleasant Valley Rd.


**ALS AMB 801**  
 REAF P. Foulk / M. Santora

8. Communications							
Name	Ch	Function	Rx Freq	Rx Tone	Tx Freq	Tx Tone	Notes
COMMAND: Please refer to Communications Plan							
CDF T27	8	TACTICAL	159.3075N	192.8	159.3075N	192.8	
A/G TAC	14	AIR TO GROUND	164.1375N		164.1375N		
CALCORD	15	MEDICAL	156.0750N	156.7	156.0750N	156.7	MEDICAL COORDINATION
GUARD 27	16	EMERGENCY	168.6250N		168.6250N	110.9	EMERGENCY USE ONLY

<b>9. Prepared by: Name:</b>	J. Heald	RESL	24 Hr Shift: 3
	Signature:		12 Hr Shift: 3
<b>ICS 204</b>	Date/Time: 8/28/2021 2200		Total: 8

# ASSIGNMENT LIST (ICS 204 WF)

CONTROLLED UNCLASSIFIED  
INFORMATION//BASIC

<b>1. Incident Name:</b>			<b>2. Operational Period:</b>				<b>3. Branch</b>		<b>Division</b>	
<b>Caldor Incident</b>			Date From: 08/29/21	Date To: 08/30/21	<b>X</b>		<b>H</b>		<b>Page 1 of 2</b> <b>Hotel</b>	
			Time From: 0700	Time To: 0700						
<b>4. Operations Personnel:</b>										
Operations Section Chief: <b>E. Schwab / B. Monday</b>				Night Ops: <b>T. Ernst</b>						
Branch Director: <b>M. Wallen / S. Long (T)</b>				Branch Safety: <b>D. White / R. Menise</b>						
Division/Group Supervisor: <b>A. Estabrook</b>				Air Attack: <b>A. Sanchez</b>						
<b>5. Resources Assigned:</b>			<b>** Resources Below in Bold are 12 Hour **</b>							
Resource Identifier	ALS	LWD	Leader	Personnel	Request #	Hours	Reporting Location			
T/F XTO 4250 (3,3,3,3,W/T)			G. Miller	17	E-20221	0700-0700	DP-21			
T/F XMR 2140 (1,3,3,3,W/T)			K. Hamilton	20	E-20340	0700-0700	DP-21			
T/F OES 4803 (3,3,3,6)			R. Bundy	15	E-20544	0700-0700	DP-21			
T/F CALDOR 9 (3,4,4,6,6)			<b>P. Sten Cada</b>	16	<b>E-9244</b>	<b>0700-1900</b>	<b>DP-21</b>			
ENG UAF 302			<b>W. Deleo</b>	6	<b>E-315</b>	<b>0700-1900</b>	<b>DP-21</b>			
ENG HOA 6562			<b>F. Kykotsmovi</b>	3	<b>E-341</b>	<b>0700-1900</b>	<b>DP-21</b>			
ENG PVT E-385			<b>J. Navarro</b>	3	<b>E-385</b>	<b>0700-1900</b>	<b>DP-21</b>			
ENG PVT E-20473			<b>J. Winfree</b>	3	<b>E-20473</b>	<b>0700-1900</b>	<b>DP-21</b>			
CRW ENF CREW 23			<b>B. Fletcher</b>	10	<b>O-164</b>	<b>0700-1900</b>	<b>DP-21</b>			
CRW PVT C-44			<b>S. Lewis</b>	20	<b>C-44</b>	<b>0700-1900</b>	<b>DP-21</b>			
DOZ PVT E-20259			G. Bartglet	2	E-20259	0700-0700	DP-21			
W/T PVT E-20020			<b>T. Astasopoulos</b>	1	<b>E-20020</b>	<b>0700-1900</b>	<b>DP-21</b>			
W/T PVT E-20171			<b>P. Mailloux</b>	1	<b>E-20171</b>	<b>0700-1900</b>	<b>DP-21</b>			
W/T PVT E-20175			G. Bartlett	2	E-20175	0700-0700	DP-21			
W/T PVT E-20285			<b>L. Jones</b>	1	<b>E-20285</b>	<b>0700-1900</b>	<b>DP-21</b>			
W/T PVT E-20347			<b>B. Fetzer</b>	1	<b>E-20347</b>	<b>0700-1900</b>	<b>DP-21</b>			
<b>12 HOUR NIGHT RESOURCES</b>										
ENG FIF 642			<b>D. Probert</b>	4	<b>E-313</b>	<b>1900-0700</b>	<b>DP-21</b>			
<b>6. Work Assignments:</b>										
Construct control lines as direct as possible.										
Insert progressive hose lays.										
Improve and hold established control lines.										
Implement structure defense plan, with an emphasis on perimeter control.										
<b>7. Special Instructions:</b>										
Buckbar Rd. off limits to Water Tenders, alternate route use Pleasant Valley Rd.										
<b>ALS AMB 801</b>										
REAF J. Mabe / C. Engehardt										
<b>8. Communications</b>										
Name	Ch	Function	Rx Freq	Rx Tone	Tx Freq	Tx Tone	Notes			
COMMAND: Please refer to Communications Plan										
CDF T28	9	TACTICAL	151.1825N	192.8	151.1825N	192.8				
A/G TAC	14	AIR TO GROUND	164.1375N		164.1375N					
CALCORD	15	MEDICAL	156.0750N	156.7	156.0750N	156.7	MEDICAL COORDINATION			
GUARD 27	16	EMERGENCY	168.6250N		168.6250N	110.9	EMERGENCY USE ONLY			
<b>9. Prepared by: Name:</b>			J. Heald		RESL		24 Hr Shift:		36	
			Signature: 				12 Hr Shift:		54	
<b>ICS 204</b>			Date/Time: 8/28/2021 2200				Total:		125	

NIMS IAP

CONTROLLED UNCLASSIFIED INFORMATION//BASIC

# ASSIGNMENT LIST (ICS 204 WF)

CONTROLLED UNCLASSIFIED  
INFORMATION//BASIC

<b>1. Incident Name:</b>	<b>2. Operational Period:</b>	<b>3. Branch</b>	<b>Division</b>
<b>Caldor Incident</b>	Date From: 08/29/21    Date To: 08/30/21 Time From: 0700    Time To: 0700	<b>X</b>	<b>H</b>
<b>4. Operations Personnel:</b>		Page 2 of 2	Hotel

Operations Section Chief: <b>E. Schwab / B. Monday</b> Branch Director: <b>M. Wallen / S. Long (T)</b> Division/Group Supervisor: <b>A. Estabrook</b>	Night Ops: <b>T. Ernst</b> Branch Safety: <b>D. White / R. Menise</b> Air Attack: <b>A. Sanchez</b>
---	---

<b>5. Resources Assigned:</b>	<b>** Resources Below in Bold are 12 Hour **</b>						
Resource Identifier	ALS	LWD	Leader	Personnel	Request #	Hours	Reporting Location

12 HOUR NIGHT RESOURCES							
ENG NMBTR 2062			<b>P. Hensel</b>	3	<b>E-322</b>	1900-0700	DP-21
ENG PVT E-384			<b>S. Walker</b>	3	<b>E-384</b>	1900-0700	DP-21
ENG PVT E-311			<b>C. McConnel</b>	3	<b>E-311</b>	1900-0700	DP-21
ENG PVT E-334			<b>R. Maharrey</b>	3	<b>E-334</b>	1900-0700	DP-21
ENG PVT E-325			<b>R. Rydberg</b>	3	<b>E-325</b>	1900-0700	DP-21
CRW MNF MENDOCINO IHC			<b>E. Cecon</b>	20	<b>C-46</b>	1900-0700	DP-21
<span style="color: red;">CRW ENF CREW 25 ← STAGING J. VAINE 0-335 0700-1900</span> <span style="color: red;">WIT PVT E-20273 ← UNASSIGN M. MCKURTIS E-20273 0700-1900</span>							

**6. Work Assignments:**  
 Construct control lines as direct as possible.  
 Insert progressive hose lays.  
 Improve and hold established control lines.  
 Implement structure defense plan, with an emphasis on perimeter control.

**7. Special Instructions:**  
 Buckbar Rd. off limits to Water Tenders, alternate route use Pleasant Valley Rd.

**ALS AMB 801**  
 REAF J. Mabe / C. Engehardt

**8. Communications**

Name	Ch	Function	Rx Freq	Rx Tone	Tx Freq	Tx Tone	Notes
COMMAND: Please refer to Communications Plan							
CDF T28	9	TACTICAL	151.1825N	192.8	151.1825N	192.8	
A/G TAC	14	AIR TO GROUND	164.1375N		164.1375N		
CALCORD	15	MEDICAL	156.0750N	156.7	156.0750N	156.7	MEDICAL COORDINATION
GUARD 27	16	EMERGENCY	168.6250N		168.6250N	110.9	EMERGENCY USE ONLY

**9. Prepared by: Name:** J. Heald      RESL      24 Hr Shift: 0  
 Signature: *[Signature]*      12 Hr Shift: 0  
 Date/Time: 8/28/2021 2200      Total: 35

# ASSIGNMENT LIST (ICS 204 WF)

CONTROLLED UNCLASSIFIED  
INFORMATION/BASIC

<b>1. Incident Name:</b> <b>Caldor Incident</b>	<b>2. Operational Period:</b> Date From: 08/29/21    Date To: 08/30/21 Time From: 0700    Time To: 0700	<b>3. Branch</b> <b>Division</b>  <b>X</b> <b>I</b>
--	---	---

<b>4. Operations Personnel:</b> Operations Section Chief: <b>E. Schwab / B. Monday</b> Branch Director: <b>M. Wallen / S. Long (T)</b> Division/Group Supervisor: <b>B. Porrazzo / I. Salsky (PM) LONG</b>	Night Ops: <b>T. Ernst</b> Branch Safety: <b>D. White / R. Menise</b> Air Attack: <b>A. Sanchez</b>
---	---

5. Resources Assigned:	** Resources Below in Bold are 12 Hour **							
Resource Identifier	ALS	LWD	Leader	Personnel	Request #	Hours	Reporting Location	
STC TCU 9441C			B. Brown	16	E-20549	0700-0700	DP-21	
STC TCU 9442C			J. Acosta	17	E-20541	0700-0700	DP-21	
T/F OES 5810 (3,6,6,6) <b>(6)</b>		<b>9/6</b>	M. Dafont	17	E-20510	0700-0700	DP-21	
T/F XSD 6411 (1,1,3,6,6)		<b>9/7</b>	M. Spaulding	20	E-20239	0700-0700	DP-21	
ENG ANF 331		<b>8/29</b>	L. Winkler	4	E-3	0700-1900	DP-21	
ENG SRF 342		<b>9/1</b>	J. Lewis	5	E-107	0700-1900	DP-21	
ENG BDF 1R		<b>9/1</b>	A. Tinker	5	E-110	0700-1900	DP-21	
ENG PVT E-288		<b>9/3</b>	C. Debre	3	E-288	0700-1900	DP-21	
ENG PVT E-289		<b>9/9</b>	T. England	3	E-289	0700-1900	DP-21	
ENG PVT E-295		<b>9/9</b>	L. Wallace	3	E-295	0700-1900	DP-21	
ENG PVT E-376		<b>9/9</b>	C. Cudero	3	E-376	0700-1900	DP-21	
ENG PVT E-20650		<b>9/9</b>	H. Stoker	3	E-20650	0700-1900	DP-21	
STG NEU 9235G (CDCR)		<b>9/12</b>	J. Russell	36	C-20013	0700-0700	DP-21	
STG HEU 9122G (CDCR)			B. Murphey	33	C-20027	0700-0700	DP-21	
CRW EL CARISO IHC		<b>8/30</b>	N. Mendoza	20	C-8	0700-1900	DP-21	
CRW PVT C-33		<b>9/7</b>	A. Avila	20	C-33	0700-1900	DP-21	
DOZ PVT E-259			R. Wyman	1	E-259	0700-1900	DP-21	
DOZ PVT E-261 <b>(12)</b>		<b>9/7</b>	L. Herbst	2	E-261	0700-0700 <b>900</b>	DP-21	

**6. Work Assignments:**  
 Prepare structures for defensive actions.  
 Construct control lines as direct as possible.  
 Prepare structure defense plan.  
 Prepare structures for defensive actions.

**7. Special Instructions:**  
 Buckbar Rd. off limits to Water Tenders, alternate route use Pleasant Valley Rd.

**ALS AMB 801**  
 REAF J. Mabe / C. Engehardt

**8. Communications**

Name	Ch	Function	Rx Freq	Rx Tone	Tx Freq	Tx Tone	Notes
COMMAND: Please refer to Communications Plan							
CDF T29	10	TACTICAL	151.3475N	192.8	151.3475N	192.8	
A/G TAC	14	AIR TO GROUND	164.1375N		164.1375N		
CALCORD	15	MEDICAL	156.0750N	156.7	156.0750N	156.7	MEDICAL COORDINATION
GUARD 27	16	EMERGENCY	168.6250N		168.6250N	110.9	EMERGENCY USE ONLY

<b>9. Prepared by: Name:</b>	J. Heald	RESL	24 Hr Shift: 141
	Signature:		12 Hr Shift: 61
<b>ICS 204</b>	Date/Time: 8/28/2021 2200		Total: 211

# ASSIGNMENT LIST (ICS 204 WF)

CONTROLLED UNCLASSIFIED  
INFORMATION//BASIC

<b>1. Incident Name:</b> <b>Caldor Incident</b>	<b>2. Operational Period:</b> Date From: 08/29/21    Date To: 08/30/21 Time From: 0700    Time To: 0700	<b>3. Branch</b> <b>Division</b>  <b>X</b> <b>I</b>  Page 2 of 2 <b>India</b>
--	---	---

<b>4. Operations Personnel:</b> Operations Section Chief: <b>E. Schwab / B. Monday</b> Branch Director: <b>M. Wallen / S. Long (T)</b> Division/Group Supervisor: <b>B. Porrazzo / I. Salsky (PM) LONG</b>		Night Ops: <b>T. Ernst</b> Branch Safety: <b>D. White / R. Menise</b> Air Attack: <b>A. Sanchez</b>
---	--	---

<b>5. Resources Assigned:</b> <b>** Resources Below in Bold are 12 Hour **</b>							
Resource Identifier	ALS	LWD	Leader	Personnel	Request #	Hours	Reporting Location
DOZ PVT E-20540			K. Van Pelt	3	E-20540	0700-0700	DP-21
DOZ PVT E-20637			B. Nettles	3	E-20637	0700-0700	DP-21
W/T PVT E-20274		9/4	D. Escoffier	1	<b>E-20274</b>	<b>0700-1900</b>	DP-21
W/T PVT E-20276			R. Straley	1	<b>E-20276</b>	<b>0700-1900</b>	DP-21
W/T PVT E-20284		9/4	M. Vazzana	1	<b>E-20284</b>	<b>0700-1900</b>	DP-21
W/T PVT E-20564		9/6	A. D'angelo	2	E-20564	0700-0700	DP-21


12 HOUR NIGHT RESOURCES							
CRW CNF CHEROKEE IHC			B. Corbit	22	C-28	1900-0700	DP-21
CRW PVT C-35			A. Gomez	20	C-35	1900-0700	DP-21
SKG PVT E-247			D. Martin	2	E-247	1900-0700	DP-21
<b>ENG 6 PVT E-294</b>			<b>UNASSIGNED</b>		<b>E-294</b>	<b>0700-1900</b>	

**6. Work Assignments:**  
 Prepare structures for defensive actions.  
 Construct control lines as direct as possible.  
 Improve and hold established control lines.  
 Insert progressive hose lays.

**7. Special Instructions:**  
 Buckbar Rd. off limits to Water Tenders, alternate route use Pleasant Valley Rd.

**ALS AMB 801**  
 REAF J. Mabe / C. Engehardt

<b>8. Communications</b>							
Name	Ch	Function	Rx Freq	Rx Tone	Tx Freq	Tx Tone	Notes
COMMAND: Please refer to Communications Plan							
CDF T29	10	TACTICAL	151.3475N	192.8	151.3475N	192.8	
A/G TAC	14	AIR TO GROUND	164.1375N		164.1375N		
CALCORD	15	MEDICAL	156.0750N	156.7	156.0750N	156.7	MEDICAL COORDINATION
GUARD 27	16	EMERGENCY	168.6250N		168.6250N	110.9	EMERGENCY USE ONLY

**9. Prepared by: Name:** J. Heald    RESL    24 Hr Shift: 8  
 Signature:     12 Hr Shift: 3  
 Date/Time: 8/28/2021 2200    Total: 55

## ASSIGNMENT LIST (ICS 204 WF)

CONTROLLED UNCLASSIFIED  
INFORMATION//BASIC

<b>1. Incident Name:</b> <p style="text-align: center;">Caldor Incident</p>	<b>2. Operational Period:</b> Date From: 08/29/21    Date To: 08/30/21 Time From: 0700    Time To: 0700	<b>3. Branch</b> <b>Division</b> <p style="text-align: center; font-size: 2em;">X</p> <b>Contingency</b>
--	---	---

<b>4. Operations Personnel:</b>		Page 1 of 1
Operations Section Chief: <b>E. Schwab / B. Monday</b> Branch Director: <b>M. Wallen / S. Long (T)</b> Division/Group Supervisor: <b>J. Miller (12) / J. Jones (T) (12)</b>	Night Ops: <b>T. Ernst</b> Branch Safety: <b>D. White / R. Menise</b> Air Attack: <b>A. Sanchez</b>	

<b>5. Resources Assigned:</b>	<b>** Resources Below in Bold are 12 Hour **</b>							
Resource Identifier	ALS	LWD	Leader	Personnel	Request #	Hours	Reporting Location	
<b>DOZ PVT E-20536</b>			<b>J. Cameron</b>	<b>2</b>	<b>E-20536</b>	<b>0700-1900</b>	<b>Sierra Staging</b>	
<b>W/T PVT E-20680</b>			<b>D. Ginn</b>	<b>1</b>	<b>E-20680</b>	<b>0700-1900</b>	<b>Sierra Staging</b>	
<b>W/T PVT E-258</b>			<b>A. Joyce</b>	<b>1</b>	<b>E-258</b>	<b>0700-1900</b>	<b>Sierra Staging</b>	
<b>W/T PVT E-20679</b>			<b>T. Kelly</b>	<b>2</b>	<b>E-20679</b>	<b>0700-0700</b>	<b>Sierra Staging</b>	
D. N. E. F. Kelly								
T/F HASSLINGER (T)								
T/F KIEMEK								
MAST PVT E-20754 ← DIV J								
MAST PVT E-20755 ← DIV J								
MAST PVT E-20759 ← DIV J								

**6. Work Assignments:**  
 Construct control lines as direct as possible.  
 Plan secondary control lines, begin if possible.

**7. Special Instructions:**  
 Buckbar Rd. off limits to Water Tenders, alternate route use Pleasant Valley Rd.

**ALS AMB 801**  
 REAF J. Serin / C. Hutcheson

<b>8. Communications</b>							
Name	Ch	Function	Rx Freq	Rx Tone	Tx Freq	Tx Tone	Notes
COMMAND: Please refer to Communications Plan							
A/G TAC	14	AIR TO GROUND	164.1375N		164.1375N		
CALCORD	15	MEDICAL	156.0750N	156.7	156.0750N	156.7	MEDICAL COORDINATION
GUARD 27	16	EMERGENCY	168.6250N		168.6250N	110.9	EMERGENCY USE ONLY

<b>9. Prepared by: Name:</b>	J. Heald                      RESL	24 Hr Shift: 2
	Signature:	12 Hr Shift: 4
<b>ICS 204</b>	Date/Time: 8/28/2021 2200	Total: 6

# ASSIGNMENT LIST (ICS 204 WF)

CONTROLLED UNCLASSIFIED  
INFORMATION//BASIC

<b>1. Incident Name:</b>	<b>2. Operational Period:</b>	<b>3. Branch</b>	<b>Division</b>
<b>Caldor Incident</b>	Date From: 08/29/21    Date To: 08/30/21 Time From: 0700    Time To: 0700	<b>XV</b>	<b>J</b>
<b>4. Operations Personnel:</b>		Page 1 of 4	Juliet

Operations Section Chief: **E. Schwab / B. Monday**      Night Ops: **T. Ernst**  
 Branch Director: **B. Loomis (12)**      Branch Safety: **C. Rutherglen / R. Barton (12)**  
 Division/Group Supervisor: **B. Stewart (12) / C. Beckmann (12) / A. STAFFORD**      Air Attack: **A. Sanchez**


5. Resources Assigned:		** Resources Below in Bold are 12 Hour **					
Resource Identifier	ALS	LWD	Leader	Personnel	Request #	Hours	Reporting Location
STC TUU 9410C			W. Goodman	16	E-20197	0700-0700	DP-24
STC SCU 9160C			C Collins	16	E-20545	0700-0700	DP-24
T/F XTB 4234 (3,3,3,6)			S. Pevenage	17	E-20243	0700-0700	DP-24
T/F XCA 4054 (3,6,6,6,WT)			S. Kovacs	16	E-92	0700-0700	DP-24
T/F CALDOR 5 (3,3,4,4,6)			<b>M. Gahley</b>	16	<b>E-9249</b>	<b>0700-1900</b>	<b>DP-24</b>
ENG CRBX 84	X		K. Oliver	3	<b>E-377</b>	<b>0700-1900</b>	<b>DP-24</b>
ENG CORID 1211			S. Menz	3	<b>E-407</b>	<b>0700-1900</b>	<b>DP-24</b>
ENG NWS 301			M. Winburn	6	<b>E-308</b>	<b>0700-1900</b>	<b>DP-24</b>
ENG MTSWS T6			D. Geissal	2	<b>E-269</b>	<b>0700-1900</b>	<b>DP-24</b>
ENG COPALX BRUSH 2			K. Cashman	3	<b>E-271</b>	<b>0700-1900</b>	<b>DP-24</b>
ENG CTF 641		9/5	E. Horn	4	<b>E-270</b>	<b>0700-1900</b>	<b>DP-24</b>
ENG SHF 642		9/6	H. Goulet	5	<b>E-274</b>	<b>0700-1900</b>	<b>DP-24</b>
ENG PVT E-291			R. Anderson	3	<b>E-291</b>	<b>0700-1900</b>	<b>DP-24</b>
ENG PVT E-408			A. Martin	3	<b>E-408</b>	<b>0700-1900</b>	<b>DP-24</b>
CRW BDF Del Rosa IHC		9/1	D. Borero	16	<b>C-6</b>	<b>0700-1900</b>	<b>DP-24</b>
CRW GID ARAVAIPA IHC			W. Irish	19	<b>C-50</b>	<b>0700-1900</b>	<b>DP-24</b>
CRW TDO ZEPHYR			J. Correll	20	<b>C-20059</b>	<b>0700-1900</b>	<b>DP-24</b>
CRW NLTX SLIDE MOUNTAIN		9/6	J. Higgins	19	<b>C-52</b>	<b>0700-1900</b>	<b>DP-24</b>

**6. Work Assignments:**  
 Construct control lines as direct as possible.  
 Plan secondary control lines, begin if possible.  
 Fall trees that will threaten control lines.  
 Hold fire within current control lines.

**7. Special Instructions:**  
 Buckbar Rd. off limits to Water Tenders, alternate route use Pleasant Valley Rd.  
 Continue to hold dozer line within Pock Saddle Rd. system from Hwy 50 to Div "J / L" Break  
**ALS AMB 502, ALS AMB 27, FEMT R. Rojas (12 Day), FEMP D. Dunn (12 Day)**  
 REAF J. Serin / C. Hutcheson

**8. Communications**

Name	Ch	Function	Rx Freq	Rx Tone	Tx Freq	Tx Tone	Notes
COMMAND: Please refer to Communications Plan							
NIFC T3	10	TACTICAL	168.6000N		168.6000N		
A/G TAC	14	AIR TO GROUND	164.1375N		164.1375N		
CALCORD	15	MEDICAL	156.0750N	156.7	156.0750N	156.7	MEDICAL COORDINATION
GUARD 27	16	EMERGENCY	168.6250N		168.6250N	110.9	EMERGENCY USE ONLY

**9. Prepared by: Name:** J. Heald      RESL      24 Hr Shift: 49  
 Signature:       12 Hr Shift: 122  
 ICS 204      Date/Time: 8/28/2021 2200      Total: 187

# ASSIGNMENT LIST (ICS 204 WF)

CONTROLLED UNCLASSIFIED  
INFORMATION/BASIC

<b>1. Incident Name:</b> <p style="text-align: center;"><b>Caldor Incident</b></p>	<b>2. Operational Period:</b> Date From: 08/29/21    Date To: 08/30/21 Time From: 0700    Time To: 0700	<b>3. Branch</b> <b>Division</b> <p style="text-align: center;"><b>XV</b>    <b>J</b></p> <p style="text-align: center;">Page 2 of 4    Juliet</p>
---	---	---

<b>4. Operations Personnel:</b> Operations Section Chief: <b>E. Schwab / B. Monday</b> Branch Director: <b>B. Loomis (12)</b> Division/Group Supervisor: <b>B. Stewart (12) / C. Beckmann (T) A. STAFFORD</b>		Night Ops: <b>T. Ernst</b> Branch Safety: <b>C. Rutherglen / R. Barton (12)</b> Air Attack: <b>A. Sanchez</b>
--	--	---

<b>5. Resources Assigned:</b>		** Resources Below in Bold are 12 Hour **					
Resource Identifier	ALS	LWD	Leader	Personnel	Request #	Hours	Reporting Location
CRW NLTX RIFLE PEAK			<b>J. Ellis</b>	21	<b>C-43</b>	<b>0700-1900</b>	<b>DP-24</b>
CRW PVT C-58		9/5	<b>L. Tores</b>	20	<b>C-58</b>	<b>0700-1900</b>	<b>DP-24</b>
STL TUU 9416L → XV CONT			S. Braziel	9	E-20596	0700-0700	DP-24
STL LNU 9144L → XV CONT			D. Bohan	9	E-20635	0700-0700	DP-24
DOZ LNU 1448			<b>B. Madole</b>	2	<b>E-20634</b>	<b>0700-1900</b>	<b>DP-24</b>
DOZ ENF 24030		8/29	L. Benson	2	E-20022	0700-0700	DP-24
DOZ AEU 2741			J. Cook	2	E-13	0700-0700	DP-24
DOZ PVT E-264			<b>S. Harvey</b>	1	<b>E-264</b>	<b>0700-1900</b>	<b>DP-24</b>
DOZ PVT E-392			K. Boyd	3	E-392	0700-0700	DP-24
DOZ PVT E-20023			D. Spalwn	2	E-20023	0700-0700	DP-24
DOZ PVT E-20187			M. Hauber	2	E-20187	0700-0700	DP-24
DOZ PVT E-20265			T. Norton	2	E-20265	0700-0700	DP-24
DOZ PVT E-20266			<b>T. McAuliffe</b>	1	<b>E-20266</b>	<b>0700-1900</b>	<b>DP-24</b>
DOZ PVT E-20531			C. Enriques	2	E-20531	0700-0700	DP-24
DOZ PVT E-20532			G. Pascolla	2	E-20532	0700-0700	DP-24
DOZ PVT E-20636			T. Stevenson	2	E-20636	0700-0700	DP-24
W/T PVT E-20008			<b>P. Indihar</b>	1	<b>E-20008</b>	<b>0700-1900</b>	<b>DP-24</b>
W/T PVT E-20009			<b>R. Keene</b>	1	<b>E-20009</b>	<b>0700-1900</b>	<b>DP-24</b>

**6. Work Assignments:**  
Construct control lines as direct as possible.  
Hold fire in planned lines.  
Construct contingency line from Strawberry Creek.

**7. Special Instructions:**  
Buckbar Rd. off limits to Water Tenders, alternate route use Pleasant Valley Rd.  
Continue to hold dozer line within Pock Saddle Rd. system from Hwy 50 to Div "J / L" Break  
**ALS AMB 502, ALS AMB 27, FEMT R. Rojas (12 Day), FEMP D. Dunn (12 Day)**  
REAF J. Serin / C. Hutcheson

<b>8. Communications</b>							
Name	Ch	Function	Rx Freq	Rx Tone	Tx Freq	Tx Tone	Notes
COMMAND: Please refer to Communications Plan							
NIFC T3	10	TACTICAL	168.6000N		168.6000N		
A/G TAC	14	AIR TO GROUND	164.1375N		164.1375N		
CALCORD	15	MEDICAL	156.0750N	156.7	156.0750N	156.7	MEDICAL COORDINATION
GUARD 27	16	EMERGENCY	168.6250N		168.6250N	110.9	EMERGENCY USE ONLY

<b>9. Prepared by: Name:</b>	J. Heald	RESL	24 Hr Shift: 31
	Signature:		12 Hr Shift: 45
<b>ICS 204</b>	Date/Time: 8/28/2021 2200		Total: 84

NIMS IAP

CONTROLLED UNCLASSIFIED INFORMATION/BASIC



# ASSIGNMENT LIST (ICS 204 WF)

CONTROLLED UNCLASSIFIED  
INFORMATION/BASIC

<b>1. Incident Name:</b>	<b>2. Operational Period:</b>	<b>3. Branch</b>	<b>Division</b>
<b>Caldor Incident</b>	Date From: 08/29/21    Date To: 08/30/21 Time From: 0700    Time To: 0700	<b>XV</b>	<b>J</b>
<b>4. Operations Personnel:</b>		Page 3 of 4	Juliet

Operations Section Chief: <b>E. Schwab / B. Monday</b> Branch Director: <b>B. Loomis (12)</b> Division/Group Supervisor: <b>B. Stewart (12) / C. Beckmann (T) A. STAFFORD</b>	Night Ops: <b>T. Ernst</b> Branch Safety: <b>C. Rutherglen / R. Barton (12)</b> Air Attack: <b>A. Sanchez</b>
---	---


Resource Identifier	ALS	LWD	Leader	Personnel	Request #	Hours	Reporting Location
<b>** Resources Below in Bold are 12 Hour **</b>							
W/T PVT E-20017			<b>B. Rose</b>	1	E-20017	0700-1900	DP-24
W/T PVT E-20173			<b>N. Baldiviez</b>	1	E-20173	0700-1900	DP-24
W/T PVT E-20177			R. Hurl	2	E-20177	0700-0700	DP-24
W/T PVT E-20280			<b>J. Corley</b>	1	E-20280	0700-1900	DP-24
W/T PVT E-20346			T. Ayars	2	E-20346	0700-0700	DP-24
MAS PVT E-20035			<b>P. Leuzinger</b>	2	E-20035	0700-1900	DP-24
MAS PVT E-20036			<b>B. Gardner</b>	1	E-20036	0700-1900	DP-24
MAST PVT E-20389			<b>S. Hill</b>	2	E-20389	0700-1900	DP-24
MAST PVT E-20694			<b>D. Udell</b>	1	E-20694	0700-1900	DP-24
MAST PVT E-20754 → X CONT			<b>H. Meyer</b>	1	E-20754	0700-1900	DP-24
MAST PVT E-20755 → X CONT			<b>R. Galgiani</b>	1	E-20755	0700-1900	DP-24
MAST PVT E-20759 → X CONT			<b>T. Granat</b>	2	E-20759	0700-1900	DP-24
FALM PVT O-232			<b>C. Brown</b>	2	O-232	0700-1900	DP-24
FALM PVT O-20140		9/4		2	O-20140	0700-1900	DP-24
HEQB WYMAN			<b>K. Wyman</b>	1	O-221	0700-1900	DP-24
HEQB-T HARNOS			<b>T. Harnos</b>	1	O-217	0700-1900	DP-24
HEQB GRAHAM			<b>J. Graham</b>	1	O-20019	0700-0700	DP-24

**6. Work Assignments:**  
 Construct control lines as direct as possible.  
 Hold fire in planned lines.  
 Construct contingency line from Strawberry Creek.

**7. Special Instructions:**  
 Buckbar Rd. off limits to Water Tenders, alternate route use Pleasant Valley Rd.  
 Continue to hold dozer line within Pock Saddle Rd. system from Hwy 50 to Div "J / L" Break  
**ALS AMB 502, ALS AMB 27, FEMT R. Rojas (12 Day), FEMP D. Dunn (12 Day)**  
 REAF J. Serin / C. Hutcheson

**8. Communications**

Name	Ch	Function	Rx Freq	Rx Tone	Tx Freq	Tx Tone	Notes
COMMAND: Please refer to Communications Plan							
NIFC T3	10	TACTICAL	168.6000N		168.6000N		
A/G TAC	14	AIR TO GROUND	164.1375N		164.1375N		
CALCORD	15	MEDICAL	156.0750N	156.7	156.0750N	156.7	MEDICAL COORDINATION
GUARD 27	16	EMERGENCY	168.6250N		168.6250N	110.9	EMERGENCY USE ONLY

**9. Prepared by: Name:** J. Heald    RESL    24 Hr Shift: 5  
 Signature:     12 Hr Shift: 19  
 ICS 204    Date/Time: 8/28/2021 2200    Total: 24

# ASSIGNMENT LIST (ICS 204 WF)

CONTROLLED UNCLASSIFIED  
INFORMATION/BASIC

<b>1. Incident Name:</b> <p style="text-align: center;"><b>Caldor Incident</b></p>	<b>2. Operational Period:</b> Date From: 08/29/21    Date To: 08/30/21 Time From: 0700    Time To: 0700	<b>3. Branch</b> <b>Division</b> <p style="text-align: center;"><b>XV</b>    <b>J</b></p> <p style="text-align: center;">Page 4 of 4    Juliet</p>
---	---	---

<b>4. Operations Personnel:</b>	
Operations Section Chief: <b>E. Schwab / B. Monday</b> Branch Director: <b>B. Loomis (12)</b> Division/Group Supervisor: <b>B. Stewart (12) / G. Beckmann (T) A. STAFFORD</b>	Night Ops: <b>T. Ernst</b> Branch Safety: <b>C. Rutherglen / R. Barton (12)</b> Air Attack: <b>A. Sanchez</b>

<b>5. Resources Assigned:</b>	<b>** Resources Below in Bold are 12 Hour **</b>						
Resource Identifier	ALS	LWD	Leader	Personnel	Request #	Hours	Reporting Location

12 HOUR NIGHT RESOURCES							
T/F CALDOR 7 (4,4,6,6,6)			<b>B. Marra</b>	19	<b>E-9235</b>	1900-0700	DP-24
ENG TFD 2425			<b>C. Belliston</b>	5	<b>E-307</b>	1900-0700	DP-24
ENG ASF 631			<b>T. Brecht</b>	4	<b>E-310</b>	1900-0700	DP-24
ENG RFC 5627			<b>N. Spence</b>	4	<b>E-312</b>	1900-0700	DP-24
ENG TNF 1267			<b>J. Johnson</b>	4	<b>E-340</b>	1900-0700	DP-24
CRW NAVAJO IHC			<b>V. Smith</b>	18	<b>C-29</b>	1900-0700	DP-24
CRW UTU SUP MOD O-257				8	<b>O-257</b>	1900-0700	DP-24
CRW PVT C-34			<b>A. Perez</b>	20	<b>C-34</b>	1900-0700	DP-24
CRW PVT C-56			<b>M. Fleek</b>	20	<b>C-56</b>	1900-0700	DP-24
T/F NEVADA 5 (3,3,3, 3,4, 2022)			GARY		E-396	0700-1900	
ENG A2-PNF 9515 ← DIV D							
DOZ PVT E-101 ← TUW							
DOZ PVT E-20025 ← TUW							

**6. Work Assignments:**  
 Construct control lines as direct as possible.  
 Hold fire in planned lines.  
 Construct contingency line from Strawberry Creek.

**7. Special Instructions:**  
 Buckbar Rd. off limits to Water Tenders, alternate route use Pleasant Valley Rd.  
 Continue to hold dozer line within Pock Saddle Rd. system from Hwy 50 to Div "J / L" Break  
**ALS AMB 502, ALS AMB 27, FEMT R. Rojas (12 Day), FEMP D. Dunn (12 Day)**  
 REAF J. Serin / C. Hutcheson


**8. Communications**

Name	Ch	Function	Rx Freq	Rx Tone	Tx Freq	Tx Tone	Notes
COMMAND: Please refer to Communications Plan							
NIFC T3	10	TACTICAL	168.6000N		168.6000N		
A/G TAC	14	AIR TO GROUND	164.1375N		164.1375N		
CALCORD	15	MEDICAL	156.0750N	156.7	156.0750N	156.7	MEDICAL COORDINATION
GUARD 27	16	EMERGENCY	168.6250N		168.6250N	110.9	EMERGENCY USE ONLY

**9. Prepared by: Name:** J. Heald    RESL    24 Hr Shift: 0  
 Signature:    12 Hr Shift: 0  
 ICS 204    Date/Time: 8/28/2021 2200    Total: 102

# ASSIGNMENT LIST (ICS 204 WF)

CONTROLLED UNCLASSIFIED  
INFORMATION/BASIC


<b>1. Incident Name:</b>		<b>2. Operational Period:</b>				<b>3. Branch</b>		<b>Division</b>	
<b>Caldor Incident</b>		Date From: 08/29/21		Date To: 08/30/21		<b>XV</b>		<b>L</b>	
		Time From: 0700		Time To: 0700		Page 1 of 2		Lima	
<b>4. Operations Personnel:</b>									
Operations Section Chief: <b>E. Schwab / B. Monday</b>					Night Ops: <b>T. Ernst</b>				
Branch Director: <b>B. Loomis (12)</b>					Branch Safety: <b>C. Rutherglen / R. Barton (12)</b>				
Division/Group Supervisor: <b>J. Chester (12) / K. Perreault (T) (12)</b>					Air Attack: <b>A. Sanchez</b>				
<b>5. Resources Assigned:</b>			<b>** Resources Below in Bold are 12 Hour **</b>						
Resource Identifier	ALS	LWD	Leader	Personnel	Request #	Hours	Reporting Location		
<b>T/F CALDOR 8 (3,3,4,4,6)</b>			<b>N. Bristol</b>	22	<b>E-9234</b>	<b>0700-1900</b>	<b>DP-13</b>		
ENG MNF 345		8/29	H. Moreno	5	E-5	0700-1900	DP-13		
ENG MNF 332		8/28	C. Sampley	3	E-6	0700-1900	DP-13		
ENG ENF 366		8/29	R. Cullen	5	E-12	0700-1900	DP-13		
ENG ENF 365		8/29	J. Bunch	5	E-18	0700-1900	DP-13		
ENG ANF 315		8/29	R. White	5	E-28	0700-1900	DP-13		
ENG INF 322		8/29	J. Smith	5	E-36	0700-1900	DP-13		
ENG INF 331 → DEMOS		8/28	B. Hubbard	5	E-37	0700-1900	DP-13		
ENG BDF 330		9/1	C. Coward	5	E-111	0700-1900	DP-13		
ENG TNF 72		9/3	M. Bradford	5	E-224	0700-1900	DP-13		
ENG SHF 363		9/5	K. Smyth	5	E-357	0700-1900	DP-13		
ENG KNF 16		9/5	J. Morgan	6	E-360	0700-1900	DP-13		
ENG DFPC 3111			D. Gettel	4	E-405	0700-1900	DP-13		
ENG NDF 5121		8/31	A. Jares	6	E-20159	0700-1900	DP-13		
ENG PVT E-286		9/10	S. Black Crow	3	E-286	0700-1900	DP-13		
ENG PVT E-290		9/10	K. Colton	3	E-290	0700-1900	DP-13		
CRW PVT C-48		9/5	A. Rhea	20	C-48	0700-1900	DP-13		
CRW SIERRA FRONT		9/6	A. Sharp	20	C-53	0700-1900	DP-13		
<b>6. Work Assignments:</b>									
Construct control lines as direct as possible.									
Fall tress that will threaten control lines.									
Prepare for firing operations and implement burn plan.									
Prepare Firing Plan.									
<b>7. Special Instructions:</b>									
Buckbar Rd. off limits to Water Tenders, alternate route use Pleasant Valley Rd.									
ALS AMB 502, ALS AMB 27, FEMT R. Rojas (12 Day), FEMP D. Dunn (12 Day)									
REAF J. Cooper / K. Marti									
<b>8. Communications</b>									
Name	Ch	Function	Rx Freq	Rx Tone	Tx Freq	Tx Tone	Notes		
COMMAND: Please refer to Communications Plan									
NIFC T6	9	TACTICAL	166.7750N		166.7750N				
A/G TAC	14	AIR TO GROUND	164.1375N		164.1375N				
CALCORD	15	MEDICAL	156.0750N	156.7	156.0750N	156.7	MEDICAL COORDINATION		
GUARD 27	16	EMERGENCY	168.6250N		168.6250N	110.9	EMERGENCY USE ONLY		
<b>9. Prepared by: Name:</b>		J. Heald		RESL		24 Hr Shift:		0	
		Signature: 				12 Hr Shift:		104	
<b>ICS 204</b>		Date/Time: 8/28/2021 2200				Total:		132	

NIMS IAP

CONTROLLED UNCLASSIFIED INFORMATION/BASIC

# ASSIGNMENT LIST (ICS 204 WF)

CONTROLLED UNCLASSIFIED  
INFORMATION//BASIC

<b>1. Incident Name:</b> <b>Caldor Incident</b>		<b>2. Operational Period:</b> Date From: 08/29/21    Date To: 08/30/21 Time From: 0700    Time To: 0700				<b>3. Branch</b> <b>Division</b> <b>XV</b> <b>L</b>	
<b>4. Operations Personnel:</b>					Page 2 of 2    Lima		
Operations Section Chief: <b>E. Schwab / B. Monday</b> Branch Director: <b>B. Loomis (12)</b> Division/Group Supervisor: <b>J. Chester (12) / K. Perreault (T) (12)</b>				Night Ops: <b>T. Ernst</b> Branch Safety: <b>C. Rutherglen / R. Barton (12)</b> Air Attack: <b>A. Sanchez</b>			
<b>5. Resources Assigned:</b>		<b>** Resources Below in Bold are 12 Hour **</b>					
Resource Identifier	ALS	LWD	Leader	Personnel	Request #	Hours	Reporting Location
<b>CRW Blue Mountain 5</b>		<b>8/29</b>		<b>20</b>	<b>C-15</b>	<b>0700-1900</b>	<b>DP-13</b>
DOZ PVT E-20535			B. Rawley	3	E-20535	0700-0700	DP-13
DOZ PVT E-20538			P. Hatlestad	2	E-20538	0700-0700	DP-13
DOZ PVT E-20639			T. Hewitt	4	E-20639	0700-0700	DP-13
DOZ PVT E-20647			B. Waddell	2	E-20647	0700-0700	DP-13
DOZ PVT E-20659			J. Gillick	2	E-20659	0700-0700	DP-13
DOZ PVT E-20700			<b>A. Bennett</b>	1	<b>E-20700</b>	<b>0700-1900</b>	<b>DP-13</b>
W/T BDF 251		<b>8/31</b>	<b>F. Delgato</b>	2	<b>E-67</b>	<b>0700-1900</b>	<b>DP-13</b>
W/T MDF 257		<b>9/1</b>	<b>H. Venuto</b>	1	<b>E-113</b>	<b>0700-1900</b>	<b>DP-13</b>
MAST PVT E-232			<b>D. West</b>	2	<b>E-232</b>	<b>0700-1900</b>	<b>DP-13</b>
CHIP PVT E-20611			<b>M. Nieves</b>	2	<b>E-20611</b>	<b>0700-1900</b>	<b>DP-13</b>
FALM PVT O-20141			<b>J. Marshall</b>	2	<b>O-20141</b>	<b>0700-1900</b>	<b>DP-13</b>
FALM PVT O-20142				2	<b>O-20142</b>	<b>0700-1900</b>	<b>DP-13</b>
<del>FELL HAGINS</del> <b>FALM SKYLARK</b>			<b>J. Hagins</b>	<b>2</b>	<b>O-20480</b>	<b>0700-1900</b>	<b>DP-13</b>
HEQB JANES		<b>9/6</b>	<b>B. Janes</b>	1	<b>O-222</b>	<b>0700-1900</b>	<b>DP-13</b>
HEQB-T WEBER		<b>9/6</b>	<b>S. Weber</b>	1	<b>O-218</b>	<b>0700-1900</b>	<b>DP-13</b>
HEQB HERREN → <b>XY CONTINGENCY</b>			<b>C. Herren</b>	1	<b>O-25</b>	<b>0700-1900</b>	<b>DP-13</b>
<b>ENG4 ZION 403</b>					<b>E-180</b>		
<b>6. Work Assignments:</b> Mitigate all hazard trees. Hold fire in planned lines. Prepare for firing operations and implement burn plan. Prepare Firing Plan.							
<b>7. Special Instructions:</b> Buckbar Rd. off limits to Water Tenders, alternate route use Pleasant Valley Rd.  <b>ALS AMB 502, ALS AMB 27, FEMT R. Rojas (12 Day), FEMP D. Dunn (12 Day)</b> REAF J. Cooper / K. Marti							
<b>8. Communications</b>							
Name	Ch	Function	Rx Freq	Rx Tone	Tx Freq	Tx Tone	Notes
COMMAND: Please refer to Communications Plan							
NIFC T6	9	TACTICAL	166.7750N		166.7750N		
A/G TAC	14	AIR TO GROUND	164.1375N		164.1375N		
CALCORD	15	MEDICAL	156.0750N	156.7	156.0750N	156.7	MEDICAL COORDINATION
GUARD 27	16	EMERGENCY	168.6250N		168.6250N	110.9	EMERGENCY USE ONLY
<b>9. Prepared by: Name:</b>		J. Heald		RESL		24 Hr Shift: 13	
		Signature: 				12 Hr Shift: 34	
<b>ICS 204</b>		Date/Time: 8/28/2021 2200				Total: 49	

NIMS IAP

CONTROLLED UNCLASSIFIED INFORMATION//BASIC

# ASSIGNMENT LIST (ICS 204 WF)

CONTROLLED UNCLASSIFIED  
INFORMATION//BASIC

<b>1. Incident Name:</b>	<b>2. Operational Period:</b>	<b>3. Branch</b>	<b>Division</b>
<b>Caldor Incident</b>	Date From: 08/29/21    Date To: 08/30/21 Time From: 0700    Time To: 0700	<b>XV</b>	<b>Contingency</b>
<b>4. Operations Personnel:</b>		Page 1 of 2	

Operations Section Chief: <b>E. Schwab / B. Monday</b> Branch Director: <b>B. Loomis (12)</b> Division/Group Supervisor: <b>L. Brown (T) (12)</b> <i>C. BECKMAN</i>	Night Ops: <b>T. Ernst</b> Branch Safety: <b>C. Rutherglen / R. Barton (12)</b> Air Attack: <b>A. Sanchez</b>
---	---

5. Resources Assigned:		** Resources Below in Bold are 12 Hour **					
Resource Identifier	ALS	LWD	Leader	Personnel	Request #	Hours	Reporting Location
DOZ LNU 1449			K. Mittlestod	1	E-50	0700-0700	DP 32
DOZ ANF 10 → <i>DVD</i>		8/29	<b>A. Nava</b>	2	<b>E-34</b>	<b>0700-1900</b>	<b>DP 32</b>
DOZ PVT E-29			<b>M. Armstrong</b>	1	<b>E-29</b>	<b>0700-1900</b>	<b>DP 32</b>
DOZ PVT E-263			T. Hargis	2	E-263	0700-0700	DP 32
DOZ PVT E-267			<b>K. Honey</b>	2	<b>E-267</b>	<b>0700-1900</b>	<b>DP 32</b>
DOZ PVT E-265			B. Suttles	2	E-265	0700-0700	DP 32
DOZ PVT E-399			<b>B. Britten</b>	2	<b>E-399</b>	<b>0700-1900</b>	<b>DP 32</b>
DOZ PVT E-20675			J. Worrell	2	E-20675	0700-0700	DP 32
DOZ PVT E-20676			B. Moniz	3	E-20676	0700-0700	DP 32
DOZ PVT E-20677			D. Goodin	4	E-20677	0700-0700	DP 32
DOZ PVT E-20695			R. Lee	4	E-20695	0700-0700	DP 32
DOZ PVT E-20696			G. Chernoh	3	E-20696	0700-0700	DP 32
DOZ PVT E-20699			<b>T. Graux</b>	1	<b>E-20699</b>	<b>0700-1900</b>	<b>DP 32</b>
W/T PVT E-256			<b>C. Lewis</b>	1	<b>E-256</b>	<b>0700-1900</b>	<b>DP 32</b>
W/T PVT E-387			<b>P. Holliday</b>	1	<b>E-387</b>	<b>0700-1900</b>	<b>DP 32</b>
W/T PVT E-388			<b>J. Richardson</b>	1	<b>E-388</b>	<b>0700-1900</b>	<b>DP 32</b>
W/T PVT E-20153			<b>M. Greer</b>	1	<b>E-20153</b>	<b>0700-1900</b>	<b>DP 32</b>
W/T PVT E-20277			<b>D. Castle</b>	1	<b>E-20277</b>	<b>0700-1900</b>	<b>DP 32</b>

**6. Work Assignments:**  
 Construct control lines as direct as possible.  
 Plan secondary control lines, begin if possible.

**7. Special Instructions:**  
 Buckbar Rd. off limits to Water Tenders, alternate route use Pleasant Valley Rd.  
  
**ALS AMB 502, ALS AMB 27, FEMT R. Rojas (12 Day), FEMP D. Dunn (12 Day)**  
 REAF J. Serin / C. Hutcheson

**8. Communications**


Name	Ch	Function	Rx Freq	Rx Tone	Tx Freq	Tx Tone	Notes
COMMAND: Please refer to Communications Plan							
A/G TAC	14	AIR TO GROUND	164.1375N		164.1375N		
CALCORD	15	MEDICAL	156.0750N	156.7	156.0750N	156.7	MEDICAL COORDINATION
GUARD 27	16	EMERGENCY	168.6250N		168.6250N	110.9	EMERGENCY USE ONLY

**9. Prepared by: Name:** J. Heald    RESL    24 Hr Shift: 20  
 Signature: *[Signature]*    12 Hr Shift: 10  
**ICS 204**    Date/Time: 8/28/2021 2200    Total: 34



# ASSIGNMENT LIST (ICS 204 WF)

CONTROLLED UNCLASSIFIED  
INFORMATION/BASIC

<b>1. Incident Name:</b>		<b>2. Operational Period:</b>				<b>3. Branch</b>		<b>Division</b>	
<b>Caldor Incident</b>		Date From: 08/29/21		Date To: 08/30/21		<b>XX</b>		<b>N</b>	
		Time From: 0700		Time To: 0700		Page 1 of 2		November	
<b>4. Operations Personnel:</b>									
Operations Section Chief: <b>E. Schwab / B. Monday</b>					Night Ops: <b>T. Ernst</b>				
Branch Director: <b>N. Hale</b>					Branch Safety: <b>B. Hubby / S. Pfeifer</b>				
Division/Group Supervisor: <b>P. Lohan / W. Almand (12)</b>					Air Attack: <b>A. Sanchez</b>				
<b>5. Resources Assigned:</b>			<b>** Resources Below in Bold are 12 Hour **</b>						
Resource Identifier	ALS	LWD	Leader	Personnel	Request #	Hours	Reporting Location		
ENG LKR 8531		<b>9/5</b>	<b>K. Bonham</b>	5	<b>E-282</b>	<b>0700-1900</b>	<b>ICP</b>		
ENG HTF 451		<b>9/2</b>	<b>J. Hart</b>	5	<b>E-181</b>	<b>0700-1900</b>	<b>ICP</b>		
ENG BOD 1411		<b>9/2</b>	<b>R. Hansen</b>	3	<b>E-203</b>	<b>0700-1900</b>	<b>ICP</b>		
ENG TIA 696		<b>8/29</b>	<b>D. Stordy</b>	4	<b>E-35</b>	<b>0700-1900</b>	<b>ICP</b>		
ENG BNP 675		<b>9/5</b>	<b>A. Oggenkamp</b>	3	<b>E-281</b>	<b>0700-1900</b>	<b>ICP</b>		
ENG OKS 96		<b>9/3</b>	<b>D. Morris</b>	2	<b>E-20091</b>	<b>0700-1900</b>	<b>ICP</b>		
CRW TCU 4449 (CDF)		<b>9/8</b>	<b>T. Swanson</b>	7	<b>C-20034</b>	<b>0700-1900</b>	<b>ICP</b>		
CRW PVT C-54		<b>9/5</b>	<b>A. Hergert</b>	20	<b>C-54</b>	<b>0700-1900</b>	<b>ICP</b>		
CRW PVT C-55		<b>9/5</b>	<b>J. Foward</b>	20	<b>C-55</b>	<b>0700-1900</b>	<b>ICP</b>		
CRW PVT C-59 → <b>DV 9/12</b>		<b>9/26</b>	<b>A. Calderon</b>	20	<b>C-59</b>	<b>0700-1900</b>	<b>ICP</b>		
DOZ PVT E-20179			J. Snyder	3	E-20179	0700-0700	ICP		
DOZ PVT E-20182			A. Miller	3	E-20182	0700-0700	ICP		
DOZ PVT E-20264		9/4	D. Kirby	2	E-20264	0700-0700	ICP		
DOZ PVT E-20534			A. Bushey	2	E-20534	0700-0700	ICP		
DOZ PVT E-20539			C. Klauer	3	E-20539	0700-0700	ICP		
DOZ PVT E-20638			N. Schmidt	3	E-20638	0700-0700	ICP		
W/T PVT E-20178			K. Gray	2	E-20178	0700-0700	ICP		
<b>6. Work Assignments:</b>									
Implement structure defense plan, with an emphasis on perimeter control.									
Construct control lines as direct as possible.									
Improve and hold established control lines.									
Insert progressive hose lays.									
<b>7. Special Instructions:</b>									
Buckbar Rd. off limits to Water Tenders, alternate route use Pleasant Valley Rd.									
<b>ALS AMB 60, FEMT Kirk (12 Day), FEMP Schmier (12 Day)</b>									
REAF J. Cooper / K. Marti									
<b>8. Communications</b>									
Name	Ch	Function	Rx Freq	Rx Tone	Tx Freq	Tx Tone	Notes		
COMMAND: Please refer to Communications Plan									
NIFC T1	8	TACTICAL	168.0500N		168.0500N				
A/G TAC	14	AIR TO GROUND	164.1375N		164.1375N				
CALCORD	15	MEDICAL	156.0750N	156.7	156.0750N	156.7	MEDICAL COORDINATION		
GUARD 27	16	EMERGENCY	168.6250N		168.6250N	110.9	EMERGENCY USE ONLY		
<b>9. Prepared by: Name:</b>		J. Heald			RESL		24 Hr Shift:		12
		Signature: 					12 Hr Shift:		85
<b>ICS 204</b>		Date/Time: 8/28/2021 2200					Total:		107

# ASSIGNMENT LIST (ICS 204 WF)

CONTROLLED UNCLASSIFIED  
INFORMATION//BASIC

<b>1. Incident Name:</b> <p style="text-align: center;"><b>Caldor Incident</b></p>	<b>2. Operational Period:</b> Date From: 08/29/21    Date To: 08/30/21 Time From: 0700    Time To: 0700	<b>3. Branch</b> <b>Division</b> <p style="text-align: center;"><b>XX</b>    <b>N</b></p> <p style="text-align: center;">Page 2 of 2    November</p>
---	---	---

<b>4. Operations Personnel:</b> Operations Section Chief: <b>E. Schwab / B. Monday</b> Branch Director: <b>N. Hale</b> Division/Group Supervisor: <b>P. Lohan / W. Almand (12)</b>		Night Ops: <b>T. Ernst</b> Branch Safety: <b>B. Hubby / S. Pfeifer</b> Air Attack: <b>A. Sanchez</b>
---	--	--

<b>5. Resources Assigned:</b>		<b>** Resources Below in Bold are 12 Hour **</b>					
Resource Identifier	ALS	LWD	Leader	Personnel	Request #	Hours	Reporting Location
W/T PVT E-20324			R. Gold	2	E-20324	0700-0700	ICP
MAST PVT E-20027			A. Dinatale	1	E-20027	0700-1900	ICP


12 HOUR NIGHT RESOURCES							
ENG DEF <del>664</del> <b>664</b>			I. Salsky	5	E-336	1900-0700	ICP
ENG DEF 636			A. Saphier	5	E-337	1900-0700	ICP
ENG1 <b>IMB 239</b> <b>F</b> → <b>UNASSIGN</b>					<b>E-20776</b>	<b>0700-1900</b>	
ENG6 <b>PVT E-425</b> <b>F</b> → <b>UNASSIGN</b>					<b>E-425</b>	<b>0700-1900</b>	
<b>FELB PVT 54</b> <b>F</b> <b>STAG NC</b>							
<b>FELB PVT 56</b> <b>F</b> "    "							
<b>MAST PVT 58</b> <b>F</b> "    "							
<b>MAST PVT 20026</b> <b>F</b> "    "							
<b>ENG MDF</b> <b>F</b> <b>DIV F/G</b>							

**6. Work Assignments:**  
 Implement structure defense plan, with an emphasis on perimeter control.  
 Construct control lines as direct as possible.  
 Improve and hold established control lines.  
 Insert progressive hose lays.

**7. Special Instructions:**  
 Buckbar Rd. off limits to Water Tenders, alternate route use Pleasant Valley Rd.  
  
**ALS AMB 60, FEMT Kirk (12 Day), FEMP Schmier (12 Day)**  
 REAF J. Cooper / K. Marti

**8. Communications**


Name	Ch	Function	Rx Freq	Rx Tone	Tx Freq	Tx Tone	Notes
COMMAND: Please refer to Communications Plan							
NIFC T1	8	TACTICAL	168.0500N		168.0500N		
A/G TAC	14	AIR TO GROUND	164.1375N		164.1375N		
CALCORD	15	MEDICAL	156.0750N	156.7	156.0750N	156.7	MEDICAL COORDINATION
GUARD 27	16	EMERGENCY	168.6250N		168.6250N	110.9	EMERGENCY USE ONLY

**9. Prepared by: Name:** J. Heald    RESL    24 Hr Shift: 2  
 Signature:     12 Hr Shift: 0  
**ICS 204**    Date/Time: 8/28/2021 2200    Total: 13



# ASSIGNMENT LIST (ICS 204 WF)

CONTROLLED UNCLASSIFIED  
INFORMATION//BASIC


<b>1. Incident Name:</b> <b>Caldor Incident</b>		<b>2. Operational Period:</b> Date From: 08/29/21    Date To: 08/30/21 Time From: 0700    Time To: 0700				<b>3. Branch</b> <b>XX</b>		<b>Division</b> <b>P / R</b>	
<b>4. Operations Personnel:</b>						Page 1 of 1			
Operations Section Chief: <b>E. Schwab / B. Monday</b> Branch Director: <b>N. Hale</b> Division/Group Supervisor: <b>J. Plummer (12) / R. Hambly (T) (12)</b>					Night Ops: <b>T. Ernst</b> Branch Safety: <b>B. Hubby / S. Pfeifer</b> Air Attack: <b>A. Sanchez</b>				
<b>5. Resources Assigned:</b>		<b>** Resources Below in Bold are 12 Hour **</b>							
Resource Identifier	ALS	LWD	Leader	Personnel	Request #	Hours	Reporting Location		
ENG SQF 345 → DEMOB		8/28	<b>D. Wild</b>	5	E-21	0700-1900	DP-12		
ENG CNF 335 → DEMOB		8/28	<b>S. Cox</b>	3	E-26	0700-1900	DP-12		
ENG BDF 13		9/1	<b>M. Gomez</b>	5	E-109	0700-1900	DP-12		
ENG MCF 5537			<b>J. Reyes</b>	3	E-20770	0700-1900	DP-12		
ENG PVT E-20378			<b>K. Lester</b>	3	E-20378	0700-1900	DP-12		
CRW IDSTF Sawtooth IHC			<b>K. West</b>	21	C-51	0700-1900	DP-12		
CRW NWS Sierra 2			E. Roussel	26	C-20040	0700-0700	DP-12		
CRW NWS Humboldt 1			J. Johnson	25	C-20041	0700-0700	DP-12		
DOZ MDF 4		8/29	<b>E. Allen</b>	2	E-20	0700-1900	DP-12		
DOZ PVT E-46			M. Emerson	4	E-46	0700-0700	DP-12		
<b>12 HOUR NIGHT RESOURCES</b>									
ENG LFC 7679			<b>J. Stork</b>	3	E-278	1900-0700	DP-12		
ENG 3 OES 1312					20771	0700-1900			
ENG 5 OES 525					20769	0700-1900			
ENG 6 OES 1613					20766	" "			
ENG 6 OES 1615					20764	" "			
ENG 6 ALV 2181					20775	" "			
<b>6. Work Assignments:</b> ENG CRP 662					20767	" "			
Construct control lines as direct as possible. Fall trees that will threaten control lines. Plan secondary control lines, begin if possible. Tactical patrol									
<b>7. Special Instructions:</b> Buckbar Rd. off limits to Water Tenders, alternate route use Pleasant Valley Rd.  ALS AMB 60, FEMT Kirk (12 Day), FEMP Schmier (12 Day) REAF A. Speering / P. Yerger									
<b>8. Communications</b>									
Name	Ch	Function	Rx Freq	Rx Tone	Tx Freq	Tx Tone	Notes		
COMMAND: Please refer to Communications Plan									
NIFC T7	11	TACTICAL	168.2500N		168.2500N				
A/G TAC	14	AIR TO GROUND	164.1375N		164.1375N				
CALCORD	15	MEDICAL	156.0750N	156.7	156.0750N	156.7	MEDICAL COORDINATION		
GUARD 27	16	EMERGENCY	168.6250N		168.6250N	110.9	EMERGENCY USE ONLY		
<b>9. Prepared by: Name:</b>		J. Heald		RESL		24 Hr Shift:		55	
		Signature: 				12 Hr Shift:		32	
<b>ICS 204</b>		Date/Time: 8/28/2021 2200				Total:		100	

NIMS IAP

CONTROLLED UNCLASSIFIED INFORMATION//BASIC

# ASSIGNMENT LIST (ICS 204 WF)

CONTROLLED UNCLASSIFIED  
INFORMATION/BASIC

<b>1. Incident Name:</b> <b>Caldor Incident</b>		<b>2. Operational Period:</b> Date From: 08/29/21    Date To: 08/30/21 Time From: 0700    Time To: 0700				<b>3. Branch</b> <b>Division</b> <b>XXX</b> <b>T / U / W</b>	
<b>4. Operations Personnel:</b>						Page 1 of 2	
Operations Section Chief: <b>E. Schwab / B. Monday</b>				Night Ops: <b>T. Ernst</b>			
Branch Director: <b>NIGHT = J. MACUMBER (VSL 53)</b>				Branch Safety: <b>B. Diregolo / R. Northup (T)</b>			
Division/Group Supervisor: <b>P. Preston (12) / F. Burrow (T) (12)</b>				Air Attack: <b>A. Sanchez</b>			
<b>5. Resources Assigned:</b>		<b>** Resources Below in Bold are 12 Hour **</b>					
Resource Identifier	ALS	LWD	Leader	Personnel	Request #	Hours	Reporting Location
ENG SRF 312		9/1	<b>E. Johnson</b>	5	<b>E-106</b>	<b>0700-1900</b>	<b>DP-20</b>
ENG BDF 311		9/1	<b>A. Rodriguez</b>	5	<b>E-108</b>	<b>0700-1900</b>	<b>DP-20</b>
ENG BOD 1301		9/2	<b>N. Walker</b>	3	<b>E-202</b>	<b>0700-1900</b>	<b>DP-20</b>
ENG BOD 412		9/2	<b>W. Burks</b>	5	<b>E-204</b>	<b>0700-1900</b>	<b>DP-20</b>
ENG MNF 353		9/6	<b>C. Coleman</b>	5	<b>E-285</b>	<b>0700-1900</b>	<b>DP-20</b>
ENG KNF 355		9/6	<b>K. Case</b>	5	<b>E-359</b>	<b>0700-1900</b>	<b>DP-20</b>
ENG NSS B5361		9/2	<b>J. Gonzalez</b>	4	<b>E-20168</b>	<b>0700-1900</b>	<b>DP-20</b>
ENG LCD 3605		9/5	<b>M. Munoz</b>	5	<b>E-20362</b>	<b>0700-1900</b>	<b>DP-20</b>
ENG SLR 6257		9/3	<b>W. Hall</b>	4	<b>E-20365</b>	<b>0700-1900</b>	<b>DP-20</b>
ENG PVT E-277		9/5	<b>I. Hofstetter</b>	3	<b>E-277</b>	<b>0700-1900</b>	<b>DP-20</b>
ENG PVT E-323		9/7	<b>Z. Anthis</b>	3	<b>E-323</b>	<b>0700-1900</b>	<b>DP-20</b>
ENG PVT E-20466		9/5	<b>L. Brisce</b>	3	<b>E-20466</b>	<b>0700-1900</b>	<b>DP-20</b>
ENG PVT E-20468		9/7	<b>B. Kaltenbach</b>	3	<b>E-20468</b>	<b>0700-1900</b>	<b>DP-20</b>
CRW PVT C-57		9/5	<b>C. Fox</b>	20	<b>C-57</b>	<b>0700-1900</b>	<b>DP-20</b>
DOZ PVT E-32			<b>G. Mobley</b>	2	<b>E-32</b>	<b>0700-1900</b>	<b>DP-20</b>
DOZ PVT E-101 → DIV J			<b>P. Bower</b>	2	<b>E-101</b>	<b>0700-0700</b>	<b>DP-20</b>
DOZ PVT E-20025 → DIV J			<b>N. Edwards</b>	2	<b>E-20025</b>	<b>0700-0700</b>	<b>DP-20</b>
DOZ PVT E-20180			<b>E. Roen</b>	3	<b>E-20180</b>	<b>0700-0700</b>	<b>DP-20</b>
<b>6. Work Assignments:</b>							
Construct control lines as direct as possible.							
Prepare indirect control line for possible firing operation.							
Improve and hold established control lines.							
Prepare structures for defensive actions.							
<b>7. Special Instructions:</b>							
Buckbar Rd. off limits to Water Tenders, alternate route use Pleasant Valley Rd.							
<b>FEMP Rebolledo (12 Day), FEMP McCarthy (12 Day)</b>							
REAF A. Speering / P. Yerger / A. Brown							
<b>8. Communications</b>							
Name	Ch	Function	Rx Freq	Rx Tone	Tx Freq	Tx Tone	Notes
COMMAND: Please refer to Communications Plan							
CDF T30	11	TACTICAL	151.3925N	192.8	151.3925N	192.8	
A/G TAC	14	AIR TO GROUND	164.1375N		164.1375N		
CALCORD	15	MEDICAL	156.0750N	156.7	156.0750N	156.7	MEDICAL COORDINATION
GUARD 27	16	EMERGENCY	168.6250N		168.6250N	110.9	EMERGENCY USE ONLY
<b>9. Prepared by: Name:</b>		J. Heald		RESL		24 Hr Shift: 2	
		Signature: 				12 Hr Shift: 68	
<b>ICS 204</b>		Date/Time: 8/28/2021 2200				Total: 82	





# ASSIGNMENT LIST (ICS 204 WF)

CONTROLLED UNCLASSIFIED  
INFORMATION//BASIC

<b>1. Incident Name:</b> <p style="text-align: center;"><b>Caldor Incident</b></p>	<b>2. Operational Period:</b> Date From: 08/29/21    Date To: 08/30/21 Time From: 0700            Time To: 0700	<b>3. Branch</b> <b>Division</b> <p style="text-align: center;"><b>El Dorado 2</b></p>
---	---	---

**4. Operations Personnel:** Page 1 of 1

Operations Section Chief: <b>E. Schwab / B. Monday</b> Branch Director: Division/Group Supervisor: <b>T. Thane (12)</b>	Night Ops: <b>T. Ernst</b> Branch Safety: Air Attack: <b>A. Sanchez</b>
---	---

5. Resources Assigned:	** Resources Below in Bold are 12 Hour **						
Resource Identifier	ALS	LWD	Leader	Personnel	Request #	Hours	Reporting Location
CRW El Dorado IHC						0700-1900	ICP
CRW Roosevelt IHC			<b>L. Money</b>	20	<b>C-26</b>	0700-1900	ICP
CRW TNF TRUCKEE IHC			<b>S. Burghardt</b>	20	<b>C-49</b>	0700-1900	ICP
CRW TNF TAHOE IHC		9/6	<b>D. Jurrero</b>	21	<b>C-47</b>	0700-1900	ICP

**6. Work Assignments:**  
Initial attack fire suppression.  
Prepare for firing operations and implement burn plan.

**7. Special Instructions:**  
Buckbar Rd. off limits to Water Tenders, alternate route use Pleasant Valley Rd.  
USE COMMUNICATION PLAN FOR GEOGRAPHIC LOCATION.


**8. Communications**

Name	Ch	Function	Rx Freq	Rx Tone	Tx Freq	Tx Tone	Notes
COMMAND: Please refer to Communications Plan							
A/G TAC	14	AIR TO GROUND	164.1375N		164.1375N		
CALCORD	15	MEDICAL	156.0750N	156.7	156.0750N	156.7	MEDICAL COORDINATION
GUARD 27	16	EMERGENCY	168.6250N		168.6250N	110.9	EMERGENCY USE ONLY

**9. Prepared by: Name:** J. Heald                      RESL                      24 Hr Shift: 0  
Signature:                      12 Hr Shift: 61  
Date/Time: 8/28/2021 2200                      Total: 61

# ASSIGNMENT LIST (ICS 204 WF)

CONTROLLED UNCLASSIFIED  
INFORMATION//BASIC

<b>1. Incident Name:</b> <b>Caldor Incident</b>		<b>2. Operational Period:</b> Date From: 08/29/21    Date To: 08/30/21 Time From: 0700    Time To: 0700				<b>3. Branch</b> <b>Staging</b>  <b>Fresh Pond</b>	
<b>4. Operations Personnel:</b>						Page 1 of 1	
Operations Section Chief: <b>E. Schwab / B. Monday</b> Branch Director: Division/Group Supervisor: <b>D. Hames (12)</b>				Night Ops: <b>T. Ernst</b> Branch Safety: Air Attack: <b>A. Sanchez</b>			
<b>5. Resources Assigned:</b>		<b>** Resources Below in Bold are 12 Hour **</b>					
Resource Identifier	ALS	LWD	Leader	Personnel	Request #	Hours	Reporting Location
W/T PVT E-257			<b>C. Clark</b>	1	<b>E-257</b>	0700-1900	DP-22
W/T PVT E-20006			<b>M. Humphrey</b>	1	<b>E-20006</b>	0700-1900	DP-22
W/T PVT E-20704			<b>E. Jones</b>	1	<b>E-20704</b>	0700-1900	DP-22
W/T PVT E-20705			<b>C. Gomes</b>	1	<b>E-20705</b>	0700-1900	DP-22
MAST PVT E-241			<b>C. Johnson</b>	2	<b>E-241</b>	0700-1900	DP-22
MAST PVT E-20757			<b>G. Bates</b>	1	<b>E-20757</b>	0700-1900	DP-22
SKDGN PVT E-64		9/1	<b>T. Eggar</b>	2	<b>E-64</b>	0700-1900	DP-22
SKDGN PVT E-65		9/2	<b>C. Gehrke</b>	2	<b>E-65</b>	0700-1900	DP-22
GRD PVT E-20045			<b>L. Drew</b>	1	<b>E-20045</b>	0700-1900	DP-22
POZ PVT E-20832							
MAST PVT E-232							
FALM PVT 0-234							
FALM PVT 0-20479							
FALM PVT 0-20482							
<b>6. Work Assignments:</b> Monitor command frequencies. Maintain 3 minute response time.							
<b>7. Special Instructions:</b> Buckbar Rd. off limits to Water Tenders, alternate route use Pleasant Valley Rd. USE COMMUNICATION PLAN FOR GEOGRAPHIC LOCATION.							
<b>8. Communications</b>							
Name	Ch	Function	Rx Freq	Rx Tone	Tx Freq	Tx Tone	Notes
COMMAND: Please refer to Communications Plan							
CALCORD	15	MEDICAL	156.0750N	156.7	156.0750N	156.7	MEDICAL COORDINATION
GUARD 27	16	EMERGENCY	168.6250N		168.6250N	110.9	EMERGENCY USE ONLY
<b>9. Prepared by: Name:</b>		J. Heald		RESL		24 Hr Shift: 0	
		Signature: 				12 Hr Shift: 9	
<b>ICS 204</b>		Date/Time: 8/28/2021 2200				Total: 12	

NIMS IAP

CONTROLLED UNCLASSIFIED INFORMATION//BASIC

# ASSIGNMENT LIST (ICS 204 WF)

CONTROLLED UNCLASSIFIED  
INFORMATION//BASIC

<b>1. Incident Name:</b> <b>Caldor Incident</b>	<b>2. Operational Period:</b> Date From: 08/29/21    Date To: 08/30/21 Time From: 0700    Time To: 0700	<b>3. Branch</b> <b>Staging</b>  <b>Sierra</b>
--	---	--

<b>4. Operations Personnel:</b> Operations Section Chief: <b>E. Schwab / B. Monday</b> Branch Director: Division/Group Supervisor:		Night Ops: <b>T. Ernst</b> Branch Safety: Air Attack: <b>A. Sanchez</b>
---	--	---

Page 1 of 2

<b>5. Resources Assigned:</b>		<b>** Resources Below in Bold are 12 Hour **</b>					
Resource Identifier	ALS	LWD	Leader	Personnel	Request #	Hours	Reporting Location
ENG CTF 672			<b>J. Contreras</b>	4	<b>E-427</b>	<b>0700-1900</b>	<b>Sierra Staging</b>
ENG SMV 7852			<b>R. Mcdermott</b>	2	<b>E-20765</b>	<b>0700-1900</b>	<b>Sierra Staging</b>
ENG DIF 441			<b>C. Shakespear</b>	5	<b>E-283</b>	<b>0700-1900</b>	<b>Sierra Staging</b>
ENG PVT E-424			<b>M. Kern</b>	3	<b>E-424</b>	<b>0700-1900</b>	<b>Sierra Staging</b>
ENG PVT E-20654			<b>D. Calderon</b>	3	<b>E-20654</b>	<b>0700-1900</b>	<b>Sierra Staging</b>
CRW ENF CRW 25 → DIV H			<b>M. McKurtis</b>	8	<b>O-335</b>	<b>0700-1900</b>	<b>Sierra Staging</b>
DOZ PVT E-20701			S. Boggs	2	E-20701	0700-0700	Sierra Staging
DOZ PVT E-20831			R. Branson	2	E-20831	0700-0700	Sierra Staging
W/T PVT E-20015			<b>D. Dixon</b>	1	<b>E-20015</b>	<b>0700-1900</b>	<b>Sierra Staging</b>
W/T PVT E-20287			<b>T. Dilks</b>	1	<b>E-20287</b>	<b>0700-1900</b>	<b>Sierra Staging</b>
W/T PVT E-20288			<b>R. Barker</b>	1	<b>E-20288</b>	<b>0700-1900</b>	<b>Sierra Staging</b>
W/T PVT E-20565			<b>R. Box</b>	1	<b>E-20565</b>	<b>0700-1900</b>	<b>Sierra Staging</b>
W/T PVT E-20566			<b>R. Ertl</b>	1	<b>E-20566</b>	<b>0700-1900</b>	<b>Sierra Staging</b>
W/T PVT E-20681			<b>C. Morris</b>	1	<b>E-20681</b>	<b>0700-1900</b>	<b>Sierra Staging</b>
MAST PVT E-20026 → DIV N			<b>T. Krisman</b>	2	<b>E-20026</b>	<b>0700-1900</b>	<b>Sierra Staging</b>
MAST PVT E-58 → DIV N			<b>C. Findleton</b>	1	<b>E-58</b>	<b>0700-1900</b>	<b>Sierra Staging</b>
FELB PVT E-54 → DIV N			<b>R. Fithen</b>	2	<b>E-54</b>	<b>0700-1900</b>	<b>Sierra Staging</b>
FELB PVT E-56 → DIV N			<b>D. Flanagan</b>	2	<b>E-56</b>	<b>0700-1900</b>	<b>Sierra Staging</b>

**6. Work Assignments:**  
Monitor command frequencies.  
Maintain 3 minute response time.


**7. Special Instructions:**  
USE COMMUNICATION PLAN FOR GEOGRAPHIC LOCATION.  
Buckbar Rd. off limits to Water Tenders, alternate route use Pleasant Valley Rd.

<b>8. Communications</b>							
Name	Ch	Function	Rx Freq	Rx Tone	Tx Freq	Tx Tone	Notes
COMMAND: Please refer to Communications Plan							
CALCORD	15	MEDICAL	156.0750N	156.7	156.0750N	156.7	MEDICAL COORDINATION
GUARD 27	16	EMERGENCY	168.6250N		168.6250N	110.9	EMERGENCY USE ONLY

<b>9. Prepared by: Name:</b>	J. Heald	RESL	<b>24 Hr Shift: 4</b>
	Signature:		<b>12 Hr Shift: 38</b>
<b>ICS 204</b>	Date/Time: 8/28/2021 2200		<b>Total: 42</b>





AIR OPERATIONS SUMMARY ICS-220					Time Prepared	Date Prepared	Prepared By													
					1830	Saturday, August 28, 2021	Thomas Smith 													
Incident Name / Number	Sunrise	Startup	Cutoff	Sunset	Shutdown	Operational Period - Date	Operational Period - Time													
Caldor Incident / CA-ENF-024030	6:32	7:02	19:11	19:41	20:11	Sunday August 29, 2021	0700-0700													
<b>General Remarks, Safety Notes, Hazards, Air Operations Special Equipment, etc.</b> TRACK ALL DIPSITE LOCATIONS / NUMBER OF DIPS / GALLONS TAKEN. TRACK ALL DROP LOCATIONS / NUMBER OF DROPS / GALLONS DROPPED All GPS DATA TO BE COLLECTED IN <u>DEGREES, MINUTES, DECIMAL MINUTES</u> FORMAT.  <i>AVOID Aerial Application of Retardant / Foam / Agent within 300' of Waterways, Bodies of Water, etc.            If Retardant / Foam / Agent is Dropped Within These Areas Immediately Notify the AOB and Provide the Following Information: Lat / Long, Estimated Number of Gallons and a Map Detailing The Area.</i>					<b>Helibase Information</b> Name Placerville Latitude 38 43.478 Longitude 120 45.180  Name Kirkwood Latitude 38 41.19 Longitude 120 03.97 (use page 2 if needed)		<b>TFR Information</b> Request # A-248 Polygon: NM Altitude: 12,500 MSL Lat Centerpoint: Long NOTAMS: 1/5787 Frequency 118.6250 <a href="http://tfr.faa.gov/tfr2/list.html">http://tfr.faa.gov/tfr2/list.html</a>		<b>Rescue Ship Information</b> <table border="1"> <thead> <tr> <th>Day Hoist</th> <th>Night Hoist</th> </tr> </thead> <tbody> <tr> <td>NAME GUARD 840</td> <td>SAME</td> </tr> <tr> <td>Phone 831-818-6323</td> <td></td> </tr> <tr> <td>Make/Model UH-60</td> <td></td> </tr> <tr> <td>Location RNO</td> <td></td> </tr> </tbody> </table> <b>Request Procedure for These Aircraft:</b> Incident Communications See Medical Plan For Additional Info		Day Hoist	Night Hoist	NAME GUARD 840	SAME	Phone 831-818-6323		Make/Model UH-60		Location RNO	
Day Hoist	Night Hoist																			
NAME GUARD 840	SAME																			
Phone 831-818-6323																				
Make/Model UH-60																				
Location RNO																				
Frequencies	RX	Tone	TX	Tone	AM / FM	Position	Name	Phone	Trainee	Phone										
CMD 105	172.4500	114.8 (T11)	166.9375	114.8 (T11)	FM	AOBD	G. Inwood	209-694-5333												
AIR / GROUND - TACTICAL	164.1375		164.1375		FM	AOBD D	T. Smith	530-308-1970												
NORTH ROTOR VIC	121.0250		121.0250		AM	ASGS	F. Abril	951-757-5487												
SOUTH ROTOR VIC	124.0750		124.0750		AM	ASGS	P. Michael	916-221-2071												
AIR / GROUND - COMMAND	167.9500		167.9500		FM	HEBM (PVF)	R. Johnson	530-340-3099												
AIR TACTICS	163.3375		163.3375		FM	HEBM (KRK)	R. Sundstrom	530-575-0368												
AIR/AIR BRIEFING	126.3750		126.3750		AM	HEBM														
TFR	118.6250		118.6250		AM	HLCO	M. Lynde	530-941-4600												
TOLC	123.7250		123.7250		FM	HLCO	J. Tully	805-903-3408												
DECK PVF	163.1000		163.1000		FM	HLCO	A. Lujan	530-925-0934												
DECK KRK	168.3500		168.3500		FM	UR31	C. Mariano	530-913-7789												
CALCORD - MEDICAL	156.0750	156.7 (6)	156.0750	156.7 (6)	FM	ATGS	A. Ihle	805-364-1002												
AIRGUARD - Emergency Only	168.6250	110.9 (1)	168.6250		FM	ATGS														
HELICOPTERS ( Use page 2 if Needed )																				
FAA #	Type	Make/Model	Helibase	Avail	Start	Remarks	FAA #	Type	Make/Model	Helibase	Avail	Start	Remarks							
1048Y	I	S-61	PVF	0800	0800	TANK EU	516	II	BELL 212 HP	PVF	0800	0800	LONG EU							
3173U	I	S-61	PVF	0800	0800	TANK EU	205PT	II	BELL 205 A++	PVF	0800	0800	LONG EU							
722HT	I	CH-54	PVF	0800	0800	TANK EU	2DH	II	BELL UH-1H	PVF	0800	0800	LONG CWN							
133TH	I	UH-60	PVF	0800	0800	LONG EU	205TA	II	BELL 205 A1	PVF	0800	0800	LONG CWN							
948CH	I	CH-47	PVF	0800	0800	BUCKET EU	110NW	II	UH-1H	PVF	0800	0800	BUCKET CWN							
473CH	I	CH-47	PVF	0800	0800	BUCKET CWN	117DR	II	UH-1H	PVF	0800	0800	BUCKET CWN							
GUARD 862	I	UH-60	MHR	1100	1100	BUCKET MILITARY	11NE	II	BELL UH1B	KRK	0700	0700	LONG CWN							
GUARD 863	I	UH-60	MHR	1100	1100	BUCKET MILITARY														
GUARD 821	I	UH-60	MHR	1100	1100	BUCKET MILITARY	910BR	III	BELL 206 L4	PVF	0800	0800	RECON/BUCKET CWN							
GUARD 865	I	UH-60	MHR	1100	1100	BUCKET MILITARY	237BS	III	A-STAR 350	PVF	0800	0800	RECON/BUCKET EU							
GUARD 866	I	CH-47	MHR	1100	1100	BUCKET MILITARY	14HX	III	BELL 407	KRK	0700	0700	RECON/BUCKET EU							
669RH	I	KAMAN 1200	KRK	0700	0700	LONG EU														
							509	II	BELL 209	PVF	0800	0800	RECON/INTEL EU							
FIXED WING ( Use Page 2 if Needed )																				
FAA #	Type	Make/Model	Base	Avail	Start	Remarks	FAA #	Type	Make/Model	Base	Avail	Start	Remarks							
AA07		AC690	MCC	0800	0800	ATGS														
TBD				0800	0800	ATGS														

## MEDICAL PLAN (ICS 206)

<b>1. Incident Name:</b> Caldor	<b>2. Operational Period:</b> Date From: 8/29/21 Date To: 8/30/21 Time From: 700 Time To: 700
---------------------------------	--

3. Medical Aid Stations:			
Name	Location	Contact Number/Freq	Physician
CAL MAT	ICP		Yes
MERT	Growlersburg Camp		Yes

4. Transportation (indicate air or ground):			
Ambulance Service	Location	Contact Number	Level of Service
Guard 840 24 Hr (AIR)	Reno-Tahoe INTL Airport (KRNO)	Caldor Comm	ALS
Private Ambulances (GROUND)	All Branches	Caldor Comm	ALS
REMS 18	All Branches	Caldor Comm	ALS

5. Hospitals:							
Hospital Name	Address,	Contact Number(s)/ Frequency	Travel Time		Trauma Center	Burn Center	Helipad
	Lat & Long		Air	Ground			
Marshal Medical Center	1100 Marshal Way, Placerville	530-622-1441	5 Min	10 Min	Level 3	<input type="checkbox"/>	<input type="checkbox"/>
Sutter Amador Hospital	200 Mission Blvd, Jackson Lat 38° 21.05'N Long 120° 45.85'W	209-223-7500	30 Min	1.5 Hrs	Level 4	<input type="checkbox"/>	<input checked="" type="checkbox"/>
Sutter Roseville	1 Medical Plaza Dr. Roseville Lat 38° 45.97'N Long 121° 14.87' W	916-781-1200	45 Min	3 Hrs	Level 2	<input type="checkbox"/>	<input checked="" type="checkbox"/>
Barton Memorial	2170 South Ave. So Lake Tahoe Lat 38° 54.67'N Long 119° 59.80' W	530-541-3420	40 Min	1.5 Hrs	Level 3	<input type="checkbox"/>	<input checked="" type="checkbox"/>
UC Davis Medical Center	2315 Stockton Blvd. Sacramento Lat 38° 33.28'N Long 121° 27.35'W	916-734-5669	55 Min	1.5 Hrs	Level 1	<input checked="" type="checkbox"/>	<input checked="" type="checkbox"/>

6. Special Medical Emergency Procedures	
<p><b>Line Emergency</b> Crew Supervisor will contact Division Supervisor with patient complaint/condition and location.</p> <p>- Division Group Supervisor Contacts:</p> <ol style="list-style-type: none"> <li>1. Closest EMS resource</li> <li>2. Caldor Communications</li> </ol> <p>- Communications Unit Contacts:</p> <ol style="list-style-type: none"> <li>1. Ground or Air ambulance as requested.</li> <li>2. Operations</li> <li>3. Safety</li> </ol> <p>- Division Supervisor or designee will serve as point of contact and run medical emergency on assigned channel.</p> <ol style="list-style-type: none"> <li>1. A pre-assigned tactical frequency (i.e. CALCORD) should be used for IWI and only for duration of the emergency.</li> </ol> <p>- Communications Unit will clear the Command channel for emergency traffic as needed for duration of the need.</p> <p>- Medical Unit contacts</p> <ol style="list-style-type: none"> <li>1. Communications</li> <li>2. Operations</li> <li>3. Crew Supervisor</li> </ol>	<p><b>Injury Reporting Procedures</b></p> <p>Nature of Injury: _____</p> <p>Location of Patient: _____</p> <p>Point of Contact: _____</p> <p>Transportation Requested by: Air _____ Ground _____</p> <p>Point of Pick-Up: _____</p> <p style="padding-left: 40px;">Lat: _____ Long: _____</p> <p>Patient Unit ID: _____</p> <p>Is an EMT with Patient: Yes _____ No _____</p> <p>Age: _____ Sex: Male _____ Female _____</p> <p><b>ALL EMERGENCIES---Secure the area and identify witnesses for later investigation. Keep an accurate log of events.</b></p> <p><b>**IN CAMP EMERGENCY**</b></p> <p><b>Contact Caldor Communications</b></p>

Check box if aviation assets are utilized for rescue. If assets are used, coordinate with Air Operations.


<b>7. Prepared by:</b> M. Hnat	<b>Signature:</b>
--------------------------------	-------------------

<b>8. Approved by:</b> J. Buchmeier	<b>Signature:</b>
-------------------------------------	-------------------

ICS 206	NIMS IAP	<b>Date/Time:</b> 8/28/2021 1900
---------	----------	----------------------------------


# ICS 205 - INCIDENT RADIO COMMUNICATIONS PLAN

CONTROLLED UNCLASSIFIED  
INFORMATION//BASIC

<b>1. Incident Name:</b> Caldor Incident BRANCHES 1 / 15 / 20:CALDOR Z1			<b>2. Date/Time Prepared</b> Date: 08/28/2021 Time: 1600			<b>3. Operational Period:</b> Date From: 08/29/21      Date To: 08/30/21 Time From: 0700              Time To: 0700			
<b>4. Communications</b>									
Ch#	Function	Name	Assigned To	Rx Freq	Rx Tone	Tx Freq	Tx Tone	Notes	
1	COMMAND	CMD 105	ALL BRANCHES	172.4500N	114.8	166.9375N	114.8	SACRAMENTO PEAK	
2	COMMAND	CMD 109	ALL BRANCHES	170.3875N	114.8	162.1750N	114.8	BIG HILL	
3	COMMAND	CMD 104	ALL BRANCHES	170.7625N	114.8	165.6250N	114.8	NORTH OF HWY 50 BETWEEN DP 21 AND DP 24	
4	COMMAND	CMD 1	ALL BRANCHES	170.9750N	114.8	168.7000N	114.8	LEEK SPRINGS	
5	COMMAND	CMD 11	ALL BRANCHES	170.6875N	114.8	166.575N	114.8	GRIZZLY FLATS AREA	
6	COMMAND	CMD 113	ALL BRANCHES	170.3125N	114.8	165.6750N	114.8	KIRKWOOD MOUNTAIN	
7	COMMAND	CMD 116	ALL BRANCHES	171.0375N	114.8	162.5875N	114.8	SCOUT PEAK	
8	TACTICAL	NIFC T1	DIV N	168.0500N		168.0500N			
9	TACTICAL	NIFC T6	DIV D / L	166.7750N		166.7750N			
10	TACTICAL	NIFC T3	DIV J	168.6000N		168.6000N			
11	TACTICAL	NIFC T7	DIV P/R	168.2500N		168.2500N			
12	TACTICAL	CDF T26	DIV A	159.2925N	192.8	159.2925N	192.8		
13	A/G CMD	A/G CMD	ALL BRANCHES	167.9500N		167.9500N			
14	AIR TO GROUND	A/G TAC	ALL BRANCHES	164.1375N		164.1375N			
15	MEDICAL	CALCORD	ALL BRANCHES	156.0750N	156.7	156.0750N	156.7	MEDICAL COORDINATION	
16	EMERGENCY	GUARD 27	ALL BRANCHES	168.6250N		168.6250N	110.9	EMERGENCY USE ONLY	
17									
18									
19									
20	EMERGENCY	GUARD 27	ALL BRANCHES	168.6250N		168.6250N	110.9	EMERGENCY USE ONLY	
<b>5. Special Instructions</b>									
TO CONFIRM YOU HAVE THE MOST CURRENT CLONE, ENSURE YOUR DISPLAY OF CHANNEL 16 OR 20 MATCHES CHANNEL 16 OR 20 OF THE 205 - HEIGHT AND POWER ARE KEY WHEN USING RADIOS; BE AT A HIGH POINT, USE A MOBILE IF POSSIBLE, AND USE RADIO RELAYS WHEN NEEDED									
<b>6. Prepared by (Communications Unit Leader): Name: J. BROOKS / B. RAPP</b>						Signature: 			
ICS 205 - CONTROLLED UNCLASSIFIED INFORMATION//BASIC						Date/Time: 08/28/21 1600			


# ICS 205 - INCIDENT RADIO COMMUNICATIONS PLAN

CONTROLLED UNCLASSIFIED  
INFORMATION//BASIC

<b>1. Incident Name:</b> Caldor Incident BRANCHES 10 / 30:CALDOR Z2			<b>2. Date/Time Prepared</b> Date: 08/28/2021 Time: 1600			<b>3. Operational Period:</b> Date From: 08/29/21 Time From: 0700 Date To: 08/30/21 Time To: 0700		
<b>4. Communications</b>								
Ch#	Function	Name	Assigned To	Rx Freq	Rx Tone	Tx Freq	Tx Tone	Notes
1	COMMAND	CMD 105	ALL BRANCHES	172.4500N	114.8	166.9375N	114.8	SACRAMENTO PEAK
2	COMMAND	CMD 109	ALL BRANCHES	170.3875N	114.8	162.1750N	114.8	BIG HILL
3	COMMAND	CMD 104	ALL BRANCHES	170.7625N	114.8	165.6250N	114.8	NORTH OF HWY 50 BETWEEN DP 21 AND DP 24
4	COMMAND	CMD 1	ALL BRANCHES	170.9750N	114.8	168.7000N	114.8	LEEK SPRINGS
5	COMMAND	CMD 11	ALL BRANCHES	170.6875N	114.8	166.575N	114.8	GRIZZLY FLATS AREA
6	COMMAND	CMD 113	ALL BRANCHES	170.3125N	114.8	165.6750N	114.8	KIRKWOOD MOUNTAIN
7	COMMAND	CMD 116	ALL BRANCHES	171.0375N	114.8	162.5875N	114.8	SCOUT PEAK
8	TACTICAL	CDF T27	DIV F/G	159.3075N	192.8	159.3075N	192.8	
9	TACTICAL	CDF T28	DIV H	151.1825N	192.8	151.1825N	192.8	
10	TACTICAL	CDF T29	DIV I	151.3475N	192.8	151.3475N	192.8	
11	TACTICAL	CDF T30	DIV T/U/W	151.3925N	192.8	151.3925N	192.8	
12								
13	A/G CMD	A/G CMD	ALL BRANCHES	167.9500N		167.9500N		
14	AIR TO GROUND	A/G TAC	ALL BRANCHES	164.1375N		164.1375N		
15	MEDICAL	CALCORD	ALL BRANCHES	156.0750N	156.7	156.0750N	156.7	MEDICAL COORDINATION
16	EMERGENCY	GUARD 27	ALL BRANCHES	168.6250N		168.6250N	110.9	EMERGENCY USE ONLY
17								
18								
19								
20	EMERGENCY	GUARD 27	ALL BRANCHES	168.6250N		168.6250N	110.9	EMERGENCY USE ONLY
<b>5. Special Instructions</b>								
TO CONFIRM YOU HAVE THE MOST CURRENT CLONE, ENSURE YOUR DISPLAY OF CHANNEL 16 OR 20 MATCHES CHANNEL 16 OR 20 OF THE 205 - HEIGHT AND POWER ARE KEY WHEN USING RADIOS; BE AT A HIGH POINT, USE A MOBILE IF POSSIBLE, AND USE RADIO RELAYS WHEN NEEDED								
<b>6. Prepared by (Communications Unit Leader): Name: J. BROOKS / B. RAPP</b>						Signature: 		
ICS 205 - CONTROLLED UNCLASSIFIED INFORMATION//BASIC				NIMS IAP		Date/Time: 08/28/21 1600		

# ICS 205 - INCIDENT RADIO COMMUNICATIONS PLAN

CONTROLLED UNCLASSIFIED  
INFORMATION//BASIC

<b>1. Incident Name:</b> AEU / ENF INITIAL ATTACK ONLY			<b>2. Date/Time Prepared</b> Date: 08/28/2021 Time: 1600			<b>3. Operational Period:</b> Date From: 08/29/21 Time From: 0700 Date To: 08/30/21 Time To: 0700		
<b>4. Communications</b>								
Ch#	Function	Name	Assigned To	Rx Freq	Rx Tone	Tx Freq	Tx Tone	Notes
1	COMMAND	ENFADM 1		172.3250N	156.7	165.2250N	110.9	FOREST ADMIN Tone 1-Alder
2	COMMAND	ENFADM 2		172.3250N	156.7	165.2250N	123.0	FOREST ADMIN Tone 2-Leek Springs
3	COMMAND	ENFADM 4		172.3250N	156.7	165.2250N	136.5	FOREST ADMIN Tone 4-Big Hill
4	COMMAND	ENFADM 6		172.3250N	156.7	165.2250N	156.7	FOREST ADMIN Tone 6-Echo Summit
5	COMMAND	XAM CT10		154.7625N	123.0	159.1800N	107.2	AMADOR CMD Tone 10-Leek Springs
6	COMMAND	XAM CT11		154.7625N	123.0	159.1800N	114.8	AMADOR CMD Tone 11-Zion Mountain
7	COMMAND	XED CT11		155.9025N	186.2	159.2775N	114.8	EL DORADO CMD Tone 11-Union
8	COMMAND	XED CT1		155.9025N	186.2	159.2775N	110.9	EL DORADO CMD Tone 1-Alder
9	COMMAND	XED CT4		155.9025N	186.2	159.2775N	136.5	EL DORADO CMD Tone 4-Big Hill
10	TACTICAL	R5 T4		166.5500N		166.5500N		REGION 5 TAC 4
11	TACTICAL	R5 T5		167.1125N		167.1125N		REGION 5 TAC 5
12	TACTICAL	R5 T6		168.2375N		168.2375N		REGION 5 TAC 6
13	TACTICAL	CDF T2		151.1600N	192.8	151.1600N	192.8	
14	TACTICAL	CDF T8		151.3700N	192.8	151.3700N	192.8	
15	AIR TO GROUND	A/G TAC	AIR TO GROUND	164.1375N		164.1375N		
16	EMERGENCY	GUARD	EMERGENCY	168.6250N		168.6250N	110.9	EMERGENCY USE ONLY
17								
18								
19								
20	EMERGENCY	GUARD	EMERGENCY	168.6250N		168.6250N	110.9	EMERGENCY USE ONLY
<b>5. Special Instructions</b>								
TO CONFIRM YOU HAVE THE MOST CURRENT CLONE, ENSURE YOUR DISPLAY OF CHANNEL 16 OR 20 MATCHES CHANNEL 16 OR 20 OF THE 205 - HEIGHT AND POWER ARE KEY WHEN USING RADIOS; BE AT A HIGH POINT, USE A MOBILE IF POSSIBLE, AND USE RADIO RELAYS WHEN NEEDED								
<b>6. Prepared by (Communications Unit Leader): Name: J. BROOKS / B. RAPP</b>						Signature: 		
ICS 205 - CONTROLLED UNCLASSIFIED INFORMATION//BASIC						Date/Time: 08/28/21 1830		



## **Caldor Ground Support**

### ***Location***

2441 Headington Road  
Placerville, CA 95667

### ***Fuel Locations***

#### ***Card Lock***

Dawson Oil Company  
321 Pleasant Valley Rd  
Diamond Springs, CA 95619

### ***Line Locations (DIESEL ONLY)***

#### ***Drop Point 21***

13200 Hwy 50  
Kyburz, CA 95720

#### ***Indian Diggins School***

6020 Omo Ranch Rd  
Somerset, CA 95684

### ***Contacts***

**GSUL-** Jeremy Christofferson (951) 287-0886  
**GSUL(T)-** Jason Truelock- (209) 419-3678  
**EQPM-** Fidel Fernandez (909) 520-1770  
**Repairs-** FEM Scott Hogan (530) 708-2730  
**Transportation-** Bob Johnson (530) 360-6313

### ***Additional Addresses***

El Dorado Shop  
5660 Mother Lode Dr  
Placerville, CA 95667



---

## DEMobilIZATION PLAN - SUMMARY CALDOR FIRE INCIDENT CA-ENF-024030

### GENERAL INFORMATION

The Demobilization Plan is developed to facilitate the orderly removal and checkout of resources on the incident. By definition, surplus personnel are available for release if they have rested for a minimum of 8 hours, are cleaned up, outfitted and have a vehicle ready to depart to their next destination.

### GENERAL GUIDELINES

- **NO RESOURCES WILL LEAVE THE INCIDENT UNTIL AUTHORIZED TO DO SO BY THE DEMOB UNIT.**
- Efforts will be made to ensure that all released personnel arrive at their destination prior to 2200 hours.
- All Resources will arrive at the Demobilizations Unit at their scheduled time Only.
- All government and hired vehicles leaving the incident will have a safety inspection. If a vehicle is within 1,000 miles of a "B" service, it is the responsibility of the resource to contact Ground Support and have an oil change prior to their scheduled demobilization time.
- **All Rental Vehicles will receive a safety inspection prior to leaving the incident.**
- All trainees are to keep their time up to date and report to the Training Specialist with their task books and evaluations prior to completion of the demobilization process.
- All strike team leaders are responsible to call **North Ops** at 1-530-224-2466 immediately upon being released from the incident

### RESPONSIBILITIES

**Unit Leaders** will declare resources excess to their **Section Chief**. **Section Chiefs** will declare excess resources to the Planning Section Chief through the **Resource Unit Leader**. This should be done 36 hours in advance of anticipated release. Use the **Declaration of Excess Resources sheet** or **General Message Form (ICS-213)** to list all **excess resources**. Include the resource name, request number, name of person, date and time of declared excess, and time in which the resource will be eligible to leave. Send to the **RESOURCE UNIT** where the resource will be determined to be surplus to the incident. Surplus resources will then be able to report to the **DEMOB UNIT**, receive a Demobilization Checkout Form (ICS 221), get the appropriate ICS 221 signatures, and then return the completed ICS 221 to the **DEMOB UNIT** prior to final release or reassignment. Resources are not to contact **South Ops** or the expanded dispatch center unless instructed to do so by the Demobilization Unit.

### RELEASE PRIORITIES

1. **Organized fire departments**
2. **OES engines**
3. **Hired personnel and equipment**
4. **Other agencies (USFS, BLM, etc.)**
5. **Out of region CAL FIRE forces**
6. **Within Region CAL FIRE Forces**
7. **Unit CAL FIRE Forces**

### TRAVEL INFORMATION

All resources will meet agency specific requirements on hours of travel per day. For CAL FIRE hand crews, a full 24 hour reset period shall be adhered to before departing from the incident. After a crew's last operational period they shall begin the demobilization release procedure during their 24 hour off shift. In addition, they must use the following complete 24 hour period as reset time before they depart from the incident.



## **FINANCE MESSAGE**

### **FEDERAL RESOURCES**

- **Refer to Caldor Federal Finance Procedures**

### **CAL FIRE TIME UNIT (Personnel and Hired Equipment)**

- **CAL FIRE PERSONNEL – Ensure you have started your eFC-33's and update after each shift. Please make sure Epay schedules are up to date.**
- **HIRED EQUIPMENT SUPPLIERS – Check-in with the TIME Unit and drop off your agreements.**

### **DIVISION / GROUP - LINE SUPERVISORS**

- **Please turn in hired equipment shift tickets at the end of each shift.**
- **\*\*Please include the request number on the shift ticket.\*\***
- **SHIFT TICKET BOOKS – Available in the TIME Unit for agency line supervisors only.**

### **COMP / CLAIMS**

- **Damage Claims (suppression, property, vehicle)**
  - **ICS-213. We will need location, description of damages, and your contact information.**



# CALDOR FEDERAL FINANCE PROCEDURES



Finance Email: [2021.caldor.finance@firenet.gov](mailto:2021.caldor.finance@firenet.gov)

Finance Hotline: 530-330-5450

## Directions for emailing Documents:

<b>Federal Contract Resources</b>	<b>Federal Overhead and Crews</b>
Send To: <a href="mailto:2021.caldor.finance@firenet.gov">2021.caldor.finance@firenet.gov</a> SUBJECT: <i>Include Key Word: Equipment</i>	Send To: <a href="mailto:2021.caldor.finance@firenet.gov">2021.caldor.finance@firenet.gov</a> SUBJECT: <i>Include Key Word: Time</i>

## DOCUMENTS TO EMAIL TO FINANCE

	<b>Federal Overhead and Crews</b>	Regular Government Personnel & ADs attachments: <b>@Check-In:</b> Crew Manifests, MOUs, or Cooperative Agreement (if applies), AD Casual Hire Sheet/RO <b>Daily:</b> Crew Time Report (CTR), Shift Ticket ( <i>when applies</i> ), receipts (fuel issues, travel receipts, etc.) <b>@Demob:</b> Signed OF288, Final Equipment Use Invoice
	<b>Federal Contract Resources</b>	Private: Contractor Attachments: <b>@Check-In:</b> Resource Order, Full Contract/Agreement, Certifications <i>(if required)</i> , Pre-Inspection <b>Daily:</b> SHIFT Tickets, receipts (fuel issues, claims, etc.) <b>@Demob:</b> Contractor Evaluations, Final Shift Tickets and receipt for Addition/Deductions, Post-Inspection, Final Signed Invoices

## FEDERAL FINANCE DEMOB PROCEDURES

**All Resources** will be sent their DRAFT OF-288/OF-286's via the Finance email. 12 hours will be provided to allow the resource to review their document and reply back to Finance with the statement "No Corrections Necessary" or a description of any issues. After Finance receives the email, any discrepancies will be resolved. Next, the resource is sent the **FINAL DOCUMENT** for signature. They will then email the signed document back to Finance, if able. Finance will then sign the **FINAL DOCUMENT** and email it back to the resource. This completes the process.

# SHIFT TICKET EXAMPLE

EMERGENCY SHIFT TICKET and EVALUATION FORM						Contractor Name <b>DOZER DUDE</b>							
Incident or Project Name <b>CALDOR</b>		Incident Number <b>CAENF024030</b>		Request Number <b>E#</b>		Operator #1 <b>BOB SMITH</b>	Operator #2 <b>TOM SMITH</b>						
Agreement Number <b>XXX - 000000 - 00</b>						Operator Furnished By: <input checked="" type="checkbox"/> Contractor <input type="checkbox"/> Government							
Equipment Make <b>CAT</b>			Equipment Model / Type <b>D6XM</b>			Operating Supplies Furnished By: <input checked="" type="checkbox"/> Contractor <input type="checkbox"/> Government							
Serial Number <b>111111</b>			Licence Number <b>111111</b>			Equipment Status <input checked="" type="checkbox"/> Inspected <input checked="" type="checkbox"/> Under Agreement <input type="checkbox"/> Released by Government <input type="checkbox"/> Withdrawn by Contractor							
Equipment Use (Circle) <b>Hours</b> Days / Miles						Remarks/Comments **  <b>NO DAMAGE/ NO CLAIMS</b>							
Date Mo / Day	Start	Stop	Work	Assignment									
<b>8/18</b>	<b>0700</b>	<b>2400</b>	<b>17</b>	<b>DIV M</b>									
<b>8/19</b>	<b>0001</b>	<b>0700</b>	<b>7</b>	<b>DIV M</b>									
Vendor Rating						Govt. Rep. Name and Position - PRINT <b>Mike Weber</b>							
<table border="1"> <tr> <td></td> <td>Poor*</td> <td>Avg.</td> <td>Good</td> <td>Exc.</td> <td>N/A</td> </tr> </table>							Poor*	Avg.	Good	Exc.	N/A	Govt. Rep. Signature <i>Mike Weber</i>	
	Poor*	Avg.	Good	Exc.	N/A								
Met Performance Expectations						Contractor Signature <i>Bob Smith</i>							
Equipment in Safe Working Condition						Date <b>07/13/21</b> Time <b>0800</b>							
Operator Skill Level						Overall Performance							
Operates Safely						* NOTE: Any rating of POOR requires an explanation in Comment Section.							
Operator's Cooperation Level						**Final evaluation or for more documentation, use an ICS Form 230 or equivalent.							
Overall Performance						CALFIRE 297 (Rev 3-2011)							
Pink - Finance		Blue - Home Unit HE Coordinator		Yellow - Vendor		White - Govt Representative							

EMERGENCY SHIFT TICKET and EVALUATION FORM						Contractor Name <b>DUDE TRANSPORT</b>							
The responsible Government Officer will complete this form each shift						Operator #1 <b>BOB SMITH</b>							
Incident or Project Name <b>CALDOR</b>		Incident Number <b>CAENF024030</b>		Request Number <b>E # Here</b>		Operator #2 <b>TOM SMITH</b>							
Agreement Number <b>XXX - 000000 - 00</b>						Operator Furnished By: <input checked="" type="checkbox"/> Contractor <input type="checkbox"/> Government							
Equipment Make <b>TRANSPORT/ KENWORTH</b>			Equipment Model / Type <b>COZAD TRAILER /26 WHEELS</b>			Operating Supplies Furnished By: <input checked="" type="checkbox"/> Contractor <input type="checkbox"/> Government							
Serial Number <b>1XP3ESMP14239012</b>			Licence Number <b>9999999</b>			Equipment Status <input checked="" type="checkbox"/> Inspected <input checked="" type="checkbox"/> Under Agreement <input type="checkbox"/> Released by Government <input type="checkbox"/> Withdrawn by Contractor							
Equipment Use (Circle) <b>Hours</b> Days / Miles						Remarks/Comments **  <b>NO DAMAGE/ NO CLAIMS</b>							
Date Mo / Day	Start	Stop	Work	Assignment									
<b>8/18</b>	<b>0700</b>	<b>2400</b>	<b>17</b>	<b>DIV M</b>									
<b>8/19</b>	<b>0001</b>	<b>0700</b>	<b>7</b>	<b>DIV M</b>									
Vendor Rating						Govt. Rep. Name and Position - PRINT <b>Mike Weber</b>							
<table border="1"> <tr> <td></td> <td>Poor*</td> <td>Avg.</td> <td>Good</td> <td>Exc.</td> <td>N/A</td> </tr> </table>							Poor*	Avg.	Good	Exc.	N/A	Govt. Rep. Signature <i>Mike Weber</i>	
	Poor*	Avg.	Good	Exc.	N/A								
Met Performance Expectations						Contractor Signature <i>Bob Smith</i>							
Equipment in Safe Working Condition						Date <b>07/13/21</b> Time <b>0800</b>							
Operator Skill Level						Overall Performance							
Operates Safely						* NOTE: Any rating of POOR requires an explanation in Comment Section.							
Operator's Cooperation Level						**Final evaluation or for more documentation, use an ICS Form 230 or equivalent.							
Overall Performance						CALFIRE 297 (Rev 3-2011)							
Pink - Finance		Blue - Home Unit HE Coordinator		Yellow - Vendor		White - Govt Representative							

**Turn shift tickets into Time Unit.**



# CAL FIRE STRIKE TEAM WORKSHEET



<b>INCIDENT NAME:</b>	
<b>INCIDENT #:</b>	
<b>STRIKE TEAM ID:</b>	

<b>COMMIT DATE:</b>	
<b>COMMIT TIME:</b>	

REQUEST #	STRIKE TEAM LEADER NAME	CLASSIFICATION	CELL #	DUTY DAYS	HOME STATION
<b>EQUIP #</b>					
<b>ID X #.</b>					

REQUEST #	PERSONNEL NAMES	CLASSIFICATION	CELL #	DUTY DAYS	HOME STATION
<b>EQUIP #</b>					
<b>ID X #.</b>					

<b>DOZER/CHAIN SAW HOURS:</b>	DATE:	HRS:	DATE:	HRS:	DATE:	HRS:	DATE:	HRS:
-------------------------------	-------	------	-------	------	-------	------	-------	------

REQUEST #	PERSONNEL NAMES	POSITION	CELL #	DUTY DAYS	HOME STATION
<b>EQUIP #</b>					
<b>ID X #.</b>					

<b>DOZER/CHAIN SAW HOURS:</b>	DATE:	HRS:	DATE:	HRS:	DATE:	HRS:	DATE:	HRS:
-------------------------------	-------	------	-------	------	-------	------	-------	------

REQUEST #	PERSONNEL NAMES	POSITION	CELL #	DUTY DAYS	HOME STATION
<b>EQUIP #</b>					
<b>ID X #.</b>					

<b>DOZER/CHAIN SAW HOURS:</b>	DATE:	HRS:	DATE:	HRS:	DATE:	HRS:	DATE:	HRS:
-------------------------------	-------	------	-------	------	-------	------	-------	------

REQUEST #	PERSONNEL NAMES	POSITION	CELL #	DUTY DAYS	HOME STATION
<b>EQUIP #</b>					
<b>ID X #.</b>					

<b>DOZER/CHAIN SAW HOURS:</b>	DATE:	HRS:	DATE:	HRS:	DATE:	HRS:	DATE:	HRS:
-------------------------------	-------	------	-------	------	-------	------	-------	------

REQUEST #	PERSONNEL NAMES	POSITION	CELL #	DUTY DAYS	HOME STATION
<b>EQUIP #</b>					
<b>ID X #.</b>					

<b>DOZER/CHAIN SAW HOURS:</b>	DATE:	HRS:	DATE:	HRS:	DATE:	HRS:	DATE:	HRS:
-------------------------------	-------	------	-------	------	-------	------	-------	------

## DEMOB

RETURN DATE: \_\_\_\_\_

RETURN TIME: \_\_\_\_\_

STATE OF CALIFORNIA  
 DEPARTMENT OF FORESTRY AND FIRE PROTECTION  
**PROPERTY CERTIFICATION OF LOCATION OR DAMAGE**  
**CERTIFICATE OF RESPONSIBILITY FOR INCIDENT OCCURRENCE**  
 CAL FIRE-101 page 1 of 2 (1/07)

**NOTE: This form must not be used to certify lost, stolen or worn out property. A STD 152 Property Survey Report must be completed.**

DOC. NUMBER:

LOCATION / INCIDENT NAME:	INCIDENT NUMBER:	UNIT:	REGION:	DATE:
---------------------------	------------------	-------	---------	-------

THE FOLLOWING ARTICLES WERE: (broken, left on line, damaged, or other) \_\_\_\_\_ DATE OF OCCURRENCE: \_\_\_\_\_

QUANTITY	UNIT OF MEAS.	CAL FIRE STOCK NUMBER <small>(COMPLETE WHENEVER ASSIGNED)</small>	DESCRIPTION <small>(INDICATE SIZE, MAKE, MODEL, TYPE, ETC., TO CLEARLY DESCRIBE THE ITEM. PROVIDE ADEQUATE DATA TO EFFECTIVELY IDENTIFY EQUIPMENT OR PROPERTY.)</small>	PROPERTY NUMBER

LOCATION OF ITEMS: \_\_\_\_\_

REMARKS:  
 \_\_\_\_\_  
 \_\_\_\_\_  
 \_\_\_\_\_

**SIGNATURE OF PERSON CERTIFYING OCCURRENCE AS DESCRIBED**

SIGNATURE:	PRINTED NAME:	TITLE:	DATE:
------------	---------------	--------	-------

**UNIT SUPERVISOR'S APPROVAL**

COMMENTS:  
 \_\_\_\_\_

SIGNATURE OF UNIT ADMINISTRATOR:	TITLE:	DATE:
----------------------------------	--------	-------



# WATER USAGE LOG

DATE: \_\_\_\_\_

Division / Group: \_\_\_\_\_

AGENCY ID / VENDOR: \_\_\_\_\_

I.e., Strike Team 1110C, Acme Water Tenders

REQUEST # \_\_\_\_\_

WATER SOURCE LOCATION	Hydrant	Open source i.e. pond	Tank	Gallons Used	Property Owner

**\*\*Please note if you made contact with property owner and their contact.  
(Use reverse side if needed.)**

Owner Information: \_\_\_\_\_

## Turn in to Comp/Claims Daily

The intent of this document is intended to track, record and validate the amount of water used on a incident. It's not intended to review the performance of equipment using the water on an incident.



## **INCIDENT PEER SUPPORT:**



Team members are available on the incident for any peer support related needs. The best way to get a hold of them is to call them directly or stop by the ESS Trailer

In addition, there is an onsite clinician available to meet on an individual and/or group basis

**Jeremy Sanders 916-281-6472 (Peer Support)**

**John Kiszka 530-448-2402 (Team 6)**

or

**CAL FIRE 24 Hr. Peer Support/Helpline**

**916-445-4337**

**Below are other Team Members not on the incident who can also be contacted directly:**

**Tony Howard 916-224-1543**

**Mike Aiello 916-584-0548**

**Warren Parrish 916-823-6641**

**Nikole Schutz 916-709-0434**

**Amber Henderson 805-794-1690**

**Amy Head 916-956-3277**

**Chris Lomanto 916-247-6974**

**Connie Quarisa 916-213-8697**

**Noelle Bahnmler 916-661-0011**

**Krissy Shaefer 619-592-6337**

**Mike Deleo 916-661-0724**

**Sam Lazarich 530-796-1025**

**Renee Barton 916-201-0341**


Watch for the signs and symptoms of stress in yourself and the people around you. Try and stay positive and get much needed rest when you can. We can do this, together!

A message to our firefighters from **ASHLEY IVERSON.**



**Stay Healthy, Stay Alert and Stay Strong!**

# PUBLIC INFORMATION



## Official Sources of Public Information


Incident Information Line: (530)303-2455	Incident Media Line: (530)497-0315
Incident Website: <a href="http://www.fire.ca.gov/incidents">www.fire.ca.gov/incidents</a>	Email List Sign Up: <a href="https://tinyurl.com/bbhw2cm5">https://tinyurl.com/bbhw2cm5</a>



@CALFIREAEU  
@EldoradoNF



@CALFIRE\_AEU



@CALFIREAEU  
@EldoradoNF

Caldor Fire Information

STATUS	
Incident Start Date: August 14, 2021	Total Personnel
Acreage:	Containment:

### Media Law

The California State Penal Code Section 409.5(d) allows the news media to enter scenes of disaster, riot, or civil disturbance. Properly identified members of the news media should not be restricted from entering locations specified within the code. However, this does not include crime scenes, and does not imply that the news media may interfere with incident operations while they are in the areas of concern. If entering such a location that is hazardous, they should be advised; media access cannot be prevented for safety reasons unless their presence would impede CAL FIRE's mitigation of the incident or the disturbing of evidence. When working around the media, remember:

- Media is not permitted on private property without the property owners permission.
- If approached and questioned by the media and or the public, talk about your assignment or task at hand. Remember to wear all the appropriate PPE.
- If needed call for an incident PIO through the chain of command.
- Never speculate, give opinions or speak for others.
- There is no such thing as an "off the record" comment.

### CAL FIRE Social Media Policy (Social Media 0691)

Social Media is increasingly being used by public agencies, the media as well as the public. This form of communication continues to grow rapidly in order to supply the instant gratification needs of society. Therefore when on a CAL FIRE incident you will adhere to the CAL FIRE Social Media Policy, 0691. You can get further information about the CAL FIRE Social Media Policy from the incident Public Information Officer. While assigned to the incident, there will be no posting of:

- Inappropriate information or materials, no opinions, no endorsements, inappropriate pictures or videos

### Lost and Found

The Information Section will manage Lost and Found items for the incident. If you have lost an item leave your contact information and what you have lost at the Information Section. If you have found an item on the incident bring the item to the Information Section with your contact information as well.

### Incident Base Camp Mailing Address


c/o Public Information Office/Trailer  
102 Placerville Dr.  
Placerville, CA 95667



## Resource Advisor Update

**Avoidance areas for cultural and sensitive resources are being flagged within Divisions. If work needs to occur in areas identified by the following flagging/placard, please contact a REAF assigned to your Branch.**

**Avoidance Areas = Pink/Black Checkered Flagging and yellow placards**



**Lead READ – Jen House available at ICP**




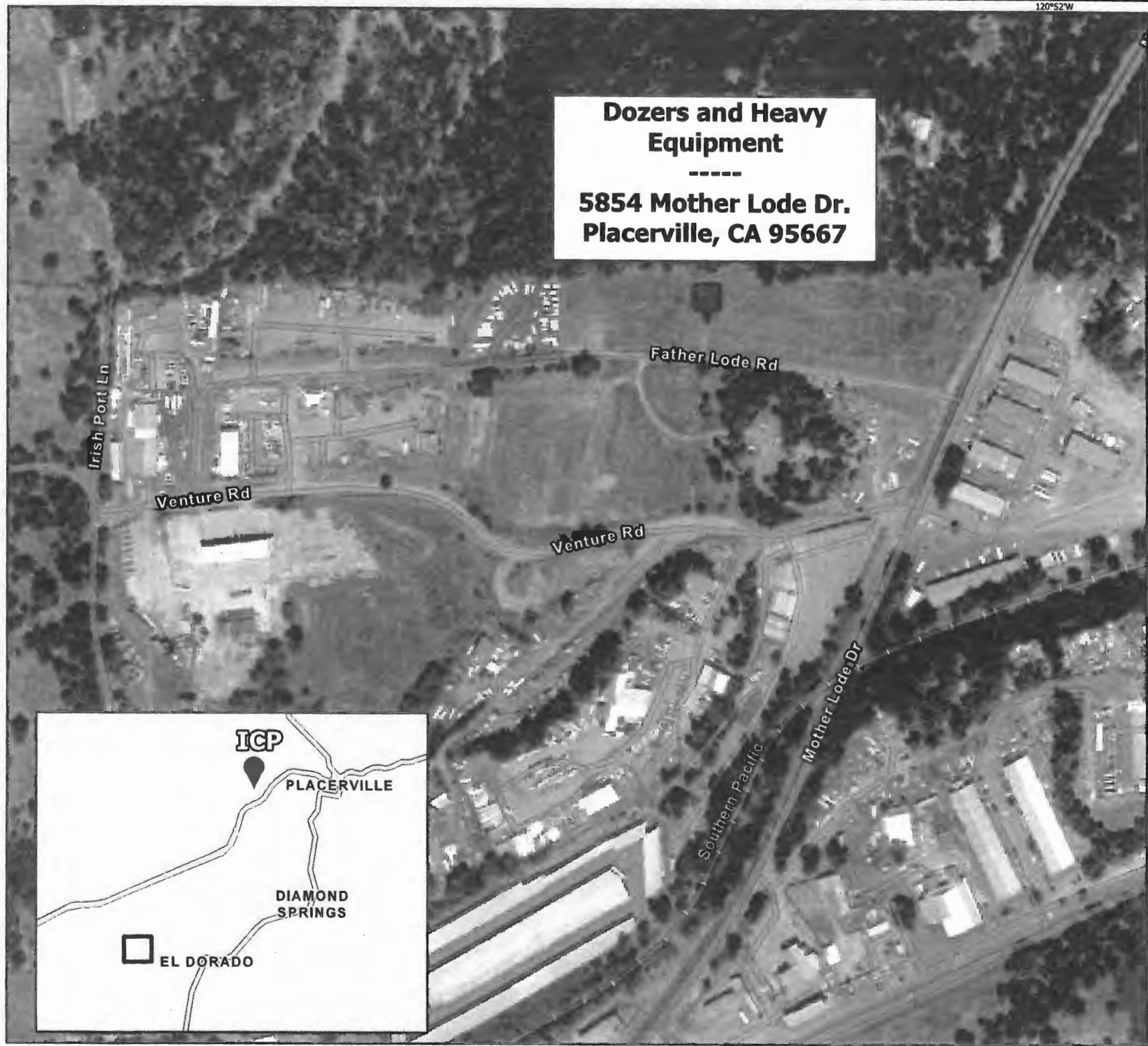
**Dozers and Heavy Equipment**  
-----  
**5854 Mother Lode Dr.**  
**Placerville, CA 95667**



**DOZER PARKING**  
***Caldor Incident***  
**CA-ENF-024030**  
**August 27, 2021**

**Directions**

- 
- Take 50 EAST
- EXIT Missouri Flat Rd
- Turn LEFT on Missouri Flat Rd
- Turn RIGHT Mother Lode Dr
- Destination is in 2.4 miles

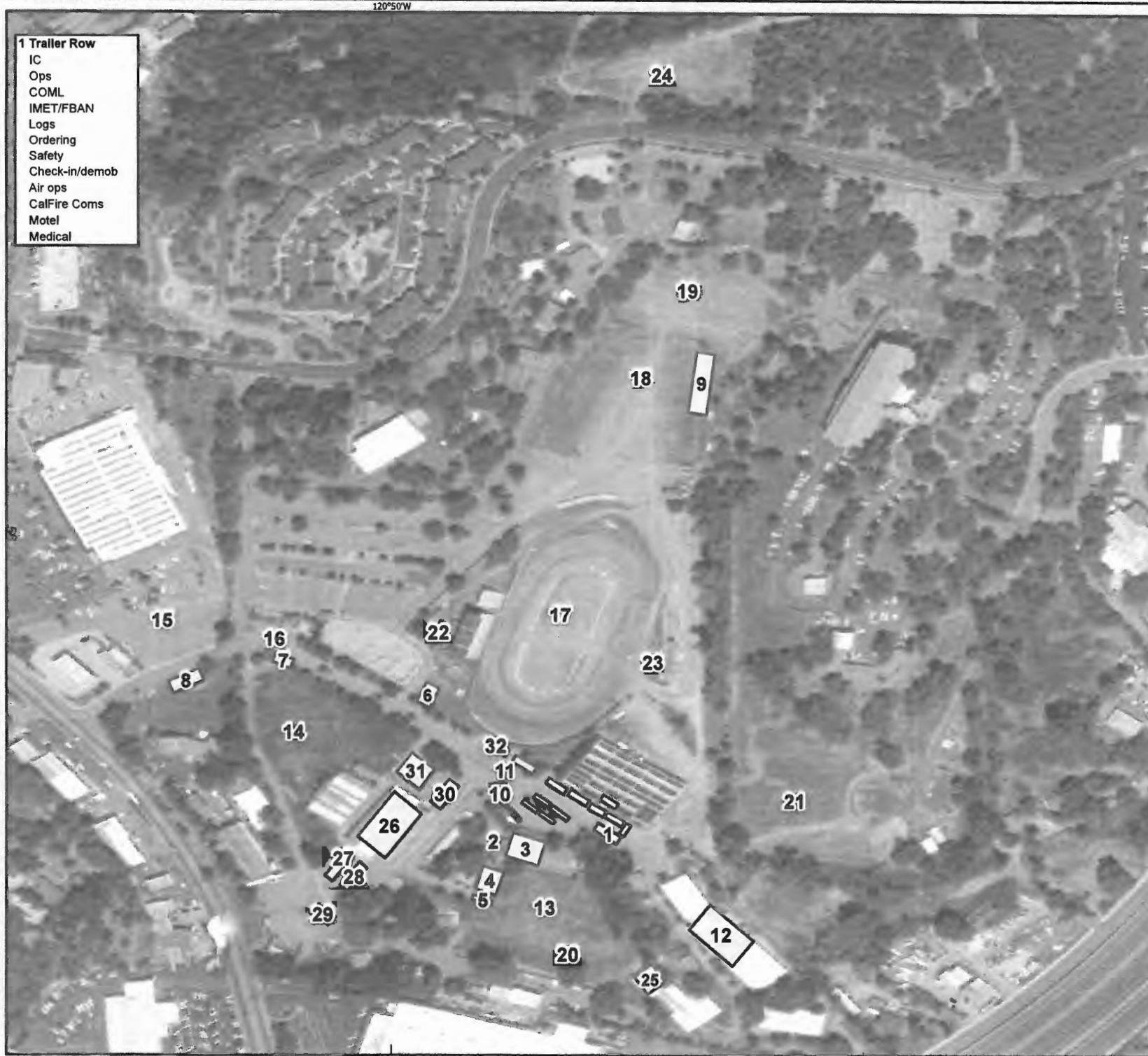


DISCLAIMER: The displayed incident data is approximate and should only be used for informational purposes. The information contained in reporting base layers was generated from GIS data maintained by different sources and agencies and is not necessarily accurate in mapping, surveying, or engineering standards.

HTF & GIS  
8/28/2021  
3:21 PM

120°50'W

- 1 Trailer Row
- IC
- Ops
- COML
- IMET/FBAN
- Logs
- Ordering
- Safety
- Check-in/demob
- Air ops
- CalFire Coms
- Motel
- Medical



120°50'W



**BASECAMP MAP**  
***Caldor Incident***  
 CA-ENF-024030  
 August 26, 2021

- 1 Trailer Row
- 2 GISS
- 3 Meeting
- 4 Equipment time
- 5 FSC
- 6 Lunch/water/ice
- 7 Liason
- 8 PIO/media
- 9 Inmate shower/laundry
- 10 Clerical
- 11 ESS
- 12 Supply
- 13 Briefing
- 14 Overhead parking
- 15 Sleeper trailers
- 16 Main gate
- 17 Tent sleeping
- 18 Engine & dozer parking
- 19 Inmate sleeping
- 20 Tent sleeping
- 21 Truck parking
- 22 Shower
- 23 Laundry
- 24 Vendor Parking
- 25 Facilities
- 26 Feeding
- 27 Plans
- 28 Situation
- 29 READ
- 30 MKU
- 31 CAL-MAT
- 32 IT

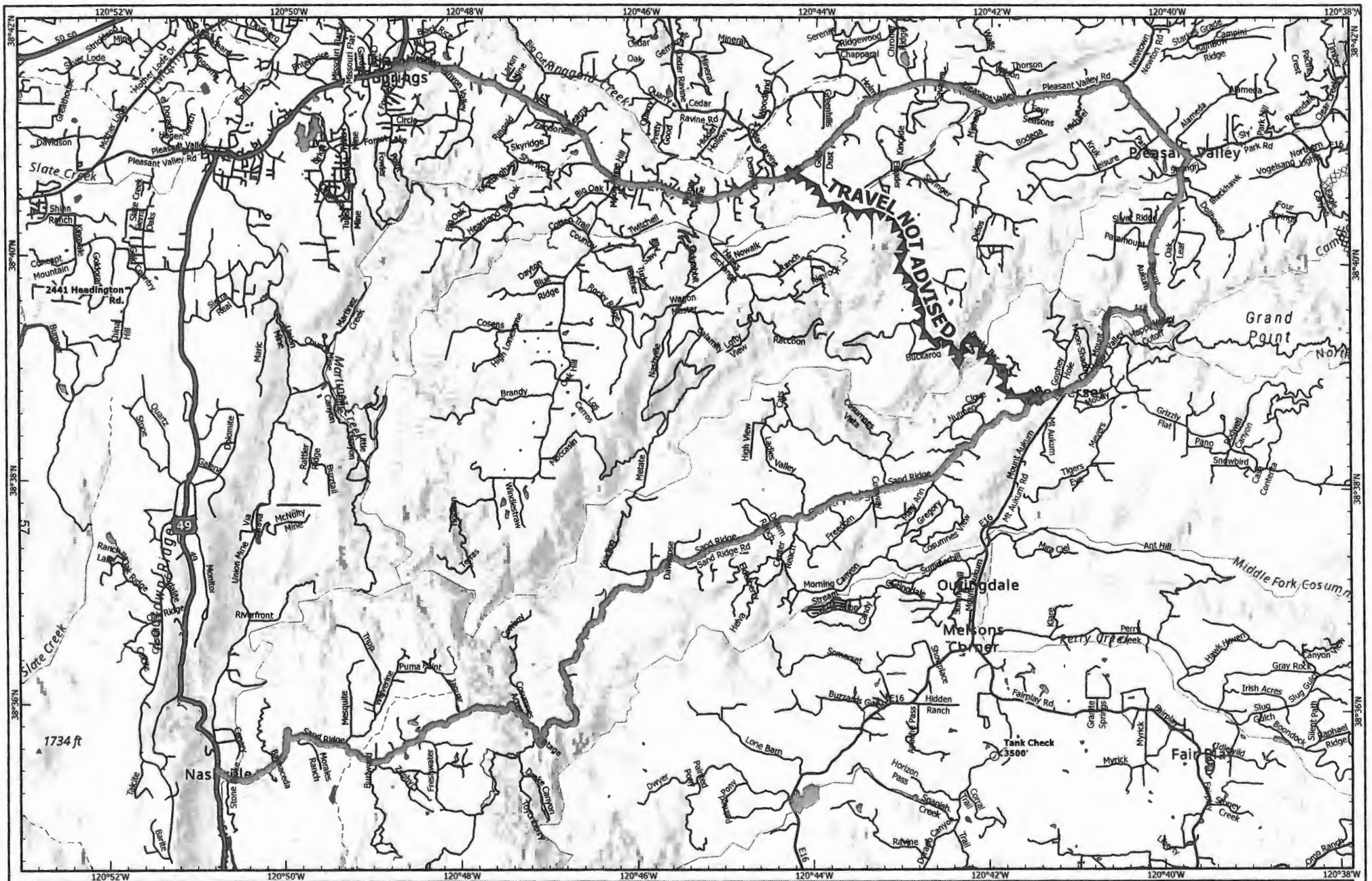
**Dozers and Heavy Equipment**

-----  
 5854 Mother Lode Dr.  
 Placerville, CA 95667



DISCLAIMER:  
 The displayed incident data is approximate and should only be used for informational purposes. The information contained in supporting base layer maps generated from GIS data maintained by other sources and services and is not necessarily accurate to mapping, surveying, or engineering standards.

IMT 6 GIS  
 8/26/2021  
 4:57 PM



Datum: NAD 83



1:81,501

## Water Tender Route

### Caldor Incident

#### CA-ENF-024030



Off-Site Fuel



Ground Support



DO NOT TRAVEL



Bucks Bar Rd



Completed Dozer Line



Planned Doz




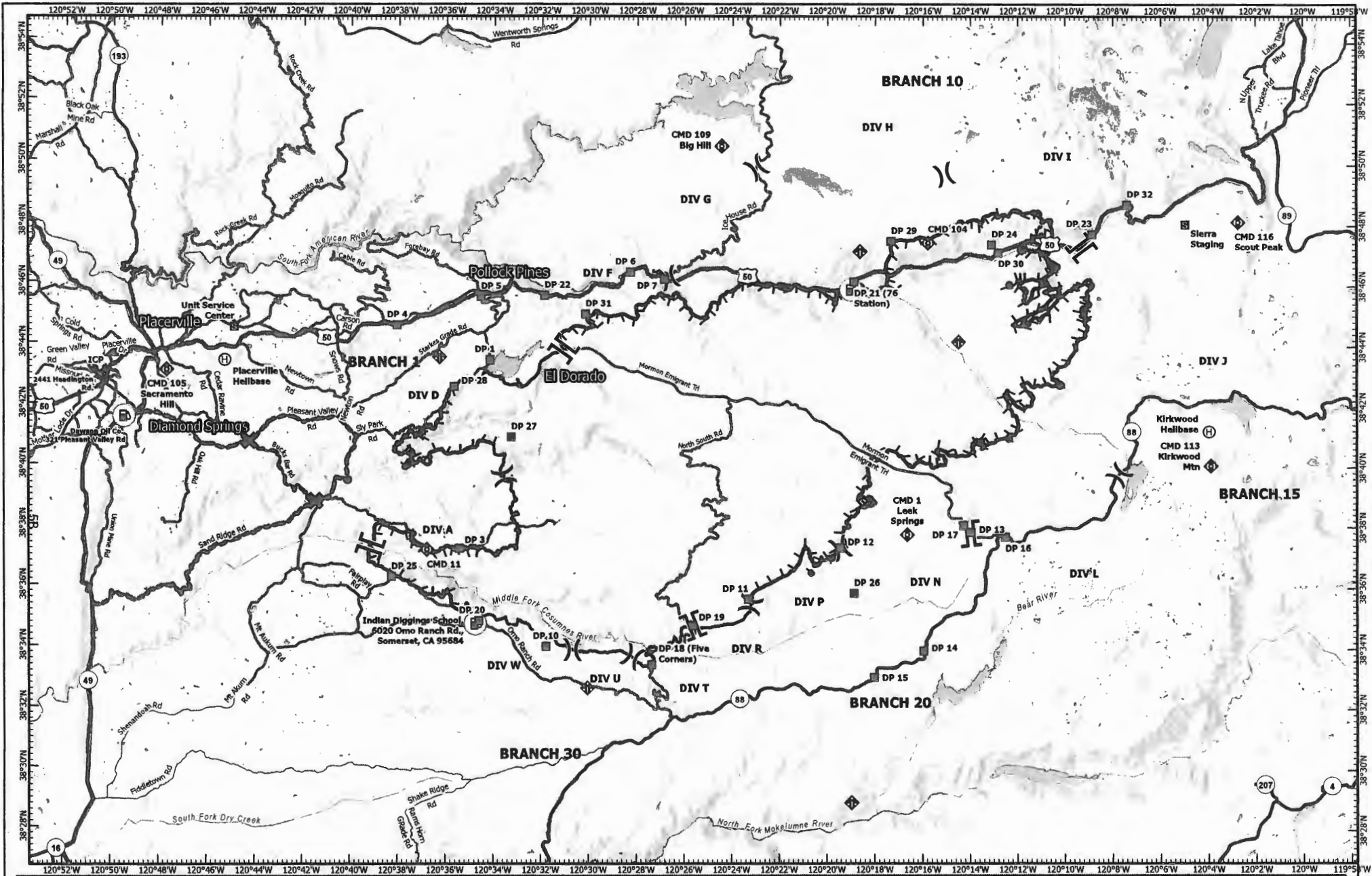
Local Roads





DISCLAIMER:  
The displayed incident data is approximate and should only be used for informational purposes. The information contained in supporting data layers was generated from GIS data maintained by different sources and agencies and is not necessarily accurate in mapping, surveying, or engineering standards.

INT 6 GIS  
4/21/2021  
5:46 PM





Datum: NAD 83      1:300,000


Miles

0      2 1/2      5

## TRANSPORTATION MAP

### Caldor Incident

### CA-ENF-024030

-  Off-Site Fuel
-  Ground Support
-  DO NOT TRAVEL
-  Bucks Bar Rd
-  Water Tender Alt. Route
-  Helibase
-  Division Break
-  Branch Break
-  Incident Command Post
-  Drop Point
-  Staging Area
-  Mobile Weather Unit
-  Repeater
-  Fire Edge
-  Contained Line
-  Highways
-  Major Routes



DISCLAIMER: The displayed incident data is approximate and should only be used for informational purposes. The information contained in supporting data layers was generated from GIS data maintained by different sources and agencies and is not necessarily accurate to mapping, surveying, or engineering standards.

IMT 6 GIS  
 8/27/2021  
 6:51 PM



