

# INCIDENT ACTION PLAN

## CALDOR INCIDENT

CA-ENF-024030  
P5N8GM21

Sunday



### OPERATIONAL PERIOD

8/29/2021 0700  
to  
8/30/2021 0700





# INCIDENT OBJECTIVES (ICS 202)

<b>1. Incident Name:</b> <p style="text-align: center;"><b>Caldor Incident</b></p>	<b>2. Operational Period:</b>	Date From: 8/29/2021 Time From: 0700	Date To: 8/30/2021 Time To: 0700
---	-------------------------------	---	-------------------------------------

**3. Objective(s):**

- Management Objectives**
- Provide for emergency personnel and public safety at all times.
  - Ensure COVID-19 precautions and best practices are met at all times.
  - Protect property, improvements, and infrastructure.
  - Ensure coordinated, timely and accurate release of public information.
  - Foster and maintain relationships with all cooperators and stakeholders.
  - Protect economic, natural, cultural and heritage resources.
  - Maintain fiscal accountability and keep costs commensurate with values at risk.

- Control Objectives**
- Keep the fire North of HWY 88 and Shake Ridge Rd
  - Keep the fire South of Wentworth Springs Rd
  - Keep the fire East of E16 and Fiddletown Rd
  - Keep the fire West of HWY 89

- General Situational Awareness:**
- Steep and rugged terrain, critically dry and receptive fuel beds, active area for fire history and drought stressed trees.
  - In the COVID-19 environment, high density populations or large groups are particularly at risk. To help protect yourself, your family and to ensure all employees return home safely, make sure to practice social distancing.
  - Enhanced hygiene (especially handwashing), PPE & monitoring practices help limit the infection rate of first responders.

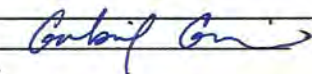
**5. Site Safety Plan Required?** Yes  No

**Approved Site Safety Plan(s) Located at:**

- 6. Incident Action Plan**
- |   |  |  |  |
|---|--|--|--|
| <input checked="" type="checkbox"/> ICS 203 | <input checked="" type="checkbox"/> ICS 220          | <input checked="" type="checkbox"/> Peer Support         | <input checked="" type="checkbox"/> Water Tender Travel Map  |
| <input checked="" type="checkbox"/> ICS 204 | <input checked="" type="checkbox"/> PIO Message      | <input checked="" type="checkbox"/> Facilities Map       | <input checked="" type="checkbox"/> Travel Map               |
| <input checked="" type="checkbox"/> ICS 205 | <input checked="" type="checkbox"/> Weather Forecast | <input checked="" type="checkbox"/> eFC-33 Input Form    | <input checked="" type="checkbox"/> Base Camp Maps           |
| <input checked="" type="checkbox"/> ICS 206 | <input checked="" type="checkbox"/> Fire Behavior    | <input checked="" type="checkbox"/> Shift Ticket Example | <input checked="" type="checkbox"/> Resource Advisor Message |
| <input checked="" type="checkbox"/> ICS 208 | <input type="checkbox"/> Training Message            | <input checked="" type="checkbox"/> ICS 214              | <input type="checkbox"/> Fire Suppression Repair Plan        |

<b>7. Prepared By:</b> S. Sherwood	Position/Title: PSC	Signature:
<b>8. Approved by Incident Commander:</b>	D. Martin	Signature:

## ORGANIZATION ASSIGNMENT LIST (ICS 203)

<b>1. Incident Name:</b> Caldor Incident		<b>2. Operational Period: Date From:</b> 8/29/2021		<b>Date To:</b> 8/30/2021	
		<b>Time From:</b> 0700		<b>Time To:</b> 0700	
<b>3. Incident Commander(s) and Command Staff:</b>			<b>7. Operation Section:</b>		
IC/UC's	J. Veik / J. Reinartz / D. Martin (T)		Operations	E. Schwab / B. Monday	
Deputy	M. Marcucci / J. Janssen (T)		Deputy Operations	S. Lane / C. Bogan (T)	
Safety Officer	J. Buchmeier / J. Rabuck / J. Novak		Night Ops	T. Ernst	
Information Officer	R. Brocchini / K. Greene / R. Lubben				
Liaison Officer	J. Kiszka / M. Watson (T)				
<b>4. Agency/Organization Representatives:</b>			<b>Branch</b>	<b>I</b>	<b>D. Esades</b>
USFS AREP	J. Marsolais		Division/Group	A	P. Bye
Cal Fire AREP	M. Blankenheim		Division/Group	D	B. Eagan / S. Forman (T)
EDSO	G. Almos		<b>Branch</b>	<b>X</b>	<b>M. Wallen / S. Long (T)</b>
SPI	T. Tate		Division/Group	F / G	I. Stevens / S. Watkins (T)
PG&E	M. Webb		Division/Group	H	A. Estabrook
COVID-19 Advisor	S. Hall		Division/Group	I	B. Porrazzo / I. Salsky (PM)
EMSA Agency Admin	B. Gates		Division/Group	Contingency	J. Miller (12) / J. Jones (T) (12)
Grizzly Flats CSD	J. Lauther		Division/Group		
Lake Valley Fire Dist	B. Zlendick		<b>Branch</b>	<b>XV</b>	<b>B. Loomis (12)</b>
IBA	J. Bennett		Division/Group	J	B. Stewart (12) / C. Beckmann (T)
Amador County Sheriff	J. Navarre		Division/Group	L	J. Chester (12) / K. Perreault (T) (12)
Placerville PD	J. Wren		Division/Group	Contingency	L. Brown (T) (12)
CCC	H. Garcia / L. Setzer-Gonzalez		Division/Group		
CHP	R. Hatfield		<b>Branch</b>	<b>XX</b>	<b>N. Hale</b>
Cal Trans	G. Duffy		Division/Group	N	P. Lohan / W. Almand (12)
BLM	J. Martinez		Division/Group	P / R	J. Plummer (12) / R. Hambly (T) (12)
Cal OES	K. Bailey		Division/Group		
AT&T	K. Young		Division/Group		
El Dorado Irrigation Dist.	D. Corcoran		<b>Branch</b>	<b>XXX</b>	
<b>5. Planning Section:</b>			Division/Group	T / U / W	P. Preston (12) / F. Burrow (T) (12)
Chief	S. Sherwood / G. Garcia		Division/Group		
Deputy	D. Scheurich (T) / D. Carter		Division/Group		
Resource Unit	J. Heald / M. Thomas / J. Anderson / B. Torosian		Division/Group		
Situation Unit	I. Crossley / J. Abeel / D. Van Goidsenhoven		Division/Group	El Dorado 1	
Demobilization Unit	T. Shevenell / L. Pasero / J. Perez (T)		Division/Group	El Dorado 2	T. Thane (12)
GISS	C. Poli		Staging Area	Fresh Pond	D. Hames (12)
FBAN	S. Volmer		Staging Area	Sierra	
IMET	J. Dudley		Division/Group		
Hired Equipment Tech Spec.	C. Myers / M. Meirinho (T)		<b>Air Operations Branch:</b>		<b>Director:</b> T. Smith / C. Inwood (T)
Crew Tech Spec.	J. Rafferty		Air Support Group Supervisor		F. Abril (T)
ENF Resource Advisors	J. House		Air Tactical Group Supervisor		A. Sanchez
<b>6. Logistics Section:</b>			Helibase Manager		R. Johnson
Chief	Z. Cunningham				
Deputy Chief	J. Warden (T) / D. Marion		<b>8. Finance/Administration Section:</b>		
Supply Unit	P. Lee / B. Luiz (T)		Chief	S. Hogan / D. Reid/S. Vincent(T)	
Facilities Unit	J. Finley		Deputy Chief	G. Belk / S. Vincent (T)	
Ground Support Unit	J. Christofferson		Time Unit	J. Navarro / J. Andrade (T)	
Communications Unit	J. Brooks / B. Rapp		Procurement Unit	M. Lamonica / H. Horn (T)	
Medical Unit	J. Segura / M. Hnat		Comp/Claims Unit	B. Stirton	
Motel Unit	J. Tomsich / C. Miller		Cost Unit	J. Tapia	
Food Unit	M. Riveria / M. Wong (T) / B. Brewer (T)				
<b>Prepared By: Name:</b>	G. Garcia	<b>Position/Title:</b>	PSC1	<b>Signature:</b>	
<b>ICS 203</b>		<b>Date/Time:</b>	8/28/2021 2300 hours		





# INCIDENT Weather Forecast



FORECAST NO: 11  
 PREDICTION FOR: 24 Hour Shift  
 SHIFT DATE: 08/29/21  
 FORECAST ISSUED: 08/28/21 1700

NAME OF FIRE: Caldor  
 UNIT: USFS Eldorado NF  
 SIGNED: James Dudley  
 Incident Meteorologist

...Fire Weather Watch for Gusty Winds and Low Relative Humidity from 11 AM Monday through Tuesday Evening...

**WEATHER DISCUSSION:** Inversion conditions will persist through Sunday morning with trapped smoke and locally poor visibility. In the afternoon southwest winds aloft will align with the terrain driven winds to scour out the smoke and enhance the normal upslope/upcanyon winds. Conditions will remain dry and warm with overnight humidity recovery remain poor. On Sunday night and Monday southwesterly flow aloft will increase and this will increase winds over the fire area at all elevations. Canyons and drainages which align with the flow aloft as well as higher elevation ridge tops will see the strongest gusts. Winds will increase even more on Tuesday as southwest flow becomes even stronger.

**. SUNDAY . . .**

Sky/weather.....Areas of smoke with inversion breaking by 1100 otherwise sunny.  
 Max temperature.....77-87 Branches 10,15 and 20 and 87-97 Branches 1 and 30.  
 Min humidity.....10-15 percent.  
 Wind (20 ft).....  
 Slope/valley.....Downcanyon 4-9 mph with gusts to 13 mph through 0900 then becoming upslope/upcanyon 6-12 mph with gusts to 18 mph through the afternoon. Gusts to 22 mph along the Highway 50 corridor.  
 Ridgetop.....Southwest 10-15 mph.  
 Mixing height.....Near surface increasing to around 8500 ft AGL.  
 Transport winds.....Southwest around 17 mph.

**. SUNDAY NIGHT . . .**

Sky/weather.....Mostly clear. Areas of smoke.  
 Min temperature.....55-65 Branches 10,15 and 20 and 65-75 Branches 1 and 30.  
 Max humidity.....20-25 percent.  
 Wind (20 ft).....  
 Slope/valley.....Downslope/downcanyon 4-9 mph. Gusts to 15 mph in and below canyons.  
 Ridgetop.....Southwest 13-18 mph.  
 Mixing height.....Lowering to near surface.  
 Transport winds.....South around 7 mph.

**. MONDAY . . .**

Sky/weather.....Patchy morning smoke with inversion breaking by 0900 otherwise sunny.  
 Max temperature.....74-84 Branches 10,15 and 20 and 84-94 Branches 1 and 30.  
 Min humidity.....15-20 percent.  
 Wind (20 ft).....  
 Slope/valley.....Downcanyon 2-6 mph through 0800 then becoming southwest 11-16 mph with gusts to 25 through the afternoon. Gusts to 30 mph along the Highway 50 corridor.  
 Ridgetop.....Southwest 18-23 mph with gusts to 30 mph.  
 Mixing height.....Near surface increasing to around 8000 ft AGL.  
 Transport winds.....Southwest around 20 mph.


Incident Weather Station Data - SCAN Code with Smart Phone

- Branch 1: Pine Tree Rd (TR113), Hawkeye Rd (PG433)
- Branch 10: Sugarloaf (SKBC1), Strawberry (TT431)
- Branch 15: Owens Camp (OWNC1), Kirkwood (TT436)
- Branch 20: Leek Peak (TT017), Eldorado Portable NE DP14(TS445)
- Branch 30: Barney Ridge (TT022), So So Road (PG415)





## FIRE BEHAVIOR FORECAST

FORECAST NUMBER: 11	TYPE OF FIRE: WILDFIRE
FIRE NAME: CALDOR CAENF-024030	OPERATIONAL PERIOD: 8/29-8/30/21 0700-0700
DATE ISSUED: 8/28/2021	TIME ISSUED: 1900 
UNIT: ELDORADO NATIONAL FOREST	SIGNED: Typed/printed: Stephen Volmer FBAN

### INPUTS

#### WEATHER SUMMARY:

**\*\*\*FIRE WEATHER WATCH begins Monday 8/30 at 11am for gusty southwest winds\*\*\***

Smokey morning with inversion breaking up by 11:00, then sunny and warm. Humidity remains dry 10-15%. Morning winds will be down-canyon 4-9mph, shifting to up-canyon by 9am 6-12mph with gusts to 18mph. Gusts along Hwy 50 could reach 22mph. Ridgetop winds will from the west southwest 10-15mph. Nighttime temperatures will be 55-75 with humidity 20-25% depending on the altitude and inversion layer with ridgetop winds southwest 13-18mph. Light down canyon winds overnight returning to the up-canyon flow 11-16mph in the early morning with gusts to 25mph and humidity levels in the high-teens.

**\*\*Review the weather forecast for more details and QR for RAWs unit information\*\***

### OUTPUTS

#### FIRE BEHAVIOR

FUEL MODEL	RATE OF SPREAD FT/MIN	FLAME LENGTH FT	SPOTTING DISTANCE	PROBABILITY OF IGNITION
TIMBER	12	7	.7 miles	89%
UNDERSTORY	26	12	.7 miles	89%
BRUSH	75	11	.6 miles	91%

#### GENERAL:

**\*\*\*Active Crown Fires can be expected with rates of spread up to 94 ft/min\*\*\***

Single and group tree torching will continue to occur due to the abundant low ladder fuels and tight canopies. Active crown fire runs will be possible in areas where the drainages are in alignment with the strong wind patterns. Expect increased amounts of spotting out those drainage areas. Current ERC's and BI's are above the 90<sup>th</sup> percentile, 1000 hr fuels are below the 10<sup>th</sup> percentile. Local live fuel moistures are just above critical levels. Review the Fuels and Fire Behavior Advisory that has been issued.

#### SPECIFIC:

- Erratic winds and fire behavior will be found in all the drainages, especially those along Hwy 50, DIV J, Div I, and Div D.
- Fire activity will moderate overnight allowing for good windows of opportunity to conduct firing operations and direct line control tactics away from the drainages.
- Ember cast from smoldering material will continue to be a large factor in spotting.

#### AIR OPERATIONS:

Smoke slowly clearing in the early morning, with increased visibility and increased fire activity by 11:00. Transport winds out of the southeast 10mph with a mixing height of 7,000' AGL. Expect erratic winds across the ridgetops. Air resources may be limited or ineffective due to reduced visibility, have a back-up plan.

Sunset 19:37      Sunrise 06:31

#### SAFETY:

- Wind increases and/or changes directions.
- Getting frequent spot fires across the line. Where there is one there will be more.
- Be alert for the increased fire activity and wind flow once the inversion breaks.

# Fuels and Fire Behavior Advisory

## Northern California

August 17, 2021 to August 31, 2021



**Subject:** Potential for extreme fire behavior due to critically low live and dead fuel moistures, very dry conditions resulting from persistent drought, minimal snowpack and spring precipitation, and elevated fire danger rating values across much of northern California.

**Discussion:** Fires burning in northern California are exhibiting extreme fire growth based on critical fuel conditions. Fire spread is fuel driven and does not depend on wind to spread. Surface fuels are very receptive to embers. Long range spotting, area ignition, and group torching is occurring on large fires frequently.

**Difference from normal conditions:** Northern California is in a drought; currently with 90% at Extreme to Exceptional levels. The drought is expected to persist or intensify thorough out the fire season. Deficient rainfall and snowpack with early melt off has resulted in fuels that are below average in dryness, with record setting conditions for most areas.

### Concerns to Firefighters and the Public:

- Energy Release Component (ERC) at numerous weather stations set record maximums already this year and are running at or above the 97<sup>th</sup> percentile in most cases. Expect increased fire intensity and spread rates in these areas. Early season extreme fire behavior has been observed in both light and heavy fuels. **Anticipate increased spread rates, spotting, and active nighttime burning.**
- The combination of persistent drought and record-low rainfall and snowpack amounts has led to very low live and dead fuel moistures. Low 1000-hour fuel moistures have been evidenced by complete consumption of dead fuels on recent fires. Live fuel moistures in grasses, shrubs and trees, have already reached critical levels in many areas of Northern California due to limited green-up this spring. **Expect fires to ignite easier and spread faster. Do not expect fires to exhibit reduced fire behavior when entering areas of live fuels; anticipate increased spread rates and spotting.**
- Direct attack is often not feasible under regular diurnal wind conditions with ground resources. And aviation utilization is often insufficient in moderating rate of spread without immediate heavy ground resource response. **Anticipate higher resistance to control in all fuel types.**
- Already this year, Northern California has experienced large fire activity and multiple team deployments. California will likely experience an extended fire season. It is important to be mindful of and manage fatigue for all resources. **Everyone, every day, returns home safely.**

### Mitigation Measures:

- Local and inbound fire personnel need to be aware that fire behavior across the state is exceeding normal expectations for this time of the year. **Local briefings need to be thorough and highlight specific fire environment conditions. These include but are not limited to local weather forecasts, Pocket Cards, ERC's, live and dead fuel moistures.**
- Suppression actions need to be based on good anchor points, escape routes, and safety zones. **Remember LCES. Experienced lookouts are essential under these conditions.**
- Base all actions on current and expected behavior of the fire. **Augment initial attack resources as incident activity dictates.**

**Area of Concern:** Northern California except for the following Predictive Service Areas: North Coast and Bay Marine, west of Highway 101 in Mid-Coast to Mendocino and Diablo-Santa Cruz, and the north eastern portion of Far Eastside.



# SAFETY MESSAGE CALDOR INCIDENT

1. Incident Name: <b>CALDOR INCIDENT</b>	2. Operational Period: Date From: 08/29/21 Time From: 07:00	Date To: 08/30/21 Time To: 07:00
--	--	-------------------------------------

## WEAR ALL YOUR PPE

**When on the fireline you must wear appropriate PPE, most injuries would be prevented or severely lessened just through proper PPE usage.**

### WEATHER WILL BE CHANGING

Pay close attention to changes in weather, make your observations known to your crews. Wind goes where the water flows, directions change morning and night.

### COMMUNICATE THE HAZARDS

Make it known what you see, everyone is a Safety Officer, have the courage to speak out about an unsafe act, buddy check PPE often, especially before firing ops.

### HEALTH & WELLNESS: Take Care of Ourselves & Others.

Be cognizant of COVID-19 Best Practices – Wipe Surfaces & Door Handles.  
MONITOR yourself and your assigned personnel for FATIGUE and DEHYDRATION.  
Avoid Complacency; Maintain Good Work Rest Cycles.

### DEFENSIVE DRIVING REQUIREMENTS: Be the PROFESSIONAL.

Caution with smoke or blind corners; watch for civilian traffic.  
EVALUATE your driving routes; monitor speed, gear selection, & brakes.  
TURN ON headlights; prepare for the unexpected.  
UTILIZE chocks, ***backers and spotters***; when in doubt scout it out!

### HAZARD TREES:

Pay close attention to where you're parking, working and taking a break.  
Before Air Drops, CLEAR THE LINE, CLEAR THE LINE CLEAR THE LINE.

## Primary, Alternate, Contingency, Emergency Planning on all assignments


▪ 4. Site Safety Plan Required? Yes  No

5. Prepared by: Name: J.Buchmeier SOF1

ICS 208 Date/Time: 8/28/21 1600



**CALDOR FIRE**  
RISK ANALYSIS (ICS 215-A)

DIV	HAZARDOUS ACTIONS/CONDITIONS	MITIGATIONS / WARNINGS / REMEDIES	
ALL	<b>EXTREME FIRE BEHAVIOR &amp; NEW START(S)</b>	Know your LCES and maintain Situational Awareness. Use experienced Look Outs. Follow downhill line construction guidelines. Monitor weather for changes in the wind, temp, and RH during the shift. Have a contingency plan with established decision points and safety zones.	
ALL	<b>COVID 19, ILLNESS, &amp; HYGIENE</b>	Adhere to local, state, federal and CDC health guidelines. Maintain social distancing when applicable. Wear a <b>mask</b> if unvaccinated. Report any illness symptoms immediately to a supervisor. Hygiene, hand washing, and disinfecting of surfaces & handles often.	
ALL	<b>FATIGUE, HEAT, &amp; DEHYDRATION</b>	Don't underestimate the task at hand. Adhere to work/rest cycle for all task(s). <b>Drink water</b> before, during and after shifts, up to 1.5 gal. per shift. Review Heat Related Emergencies (IRPG Pg. 109). Seek shade when you can. Watch for stack-effect of fatigue and exhaustion; <b>REST &amp; Plan</b> operations.	
ALL	<b>COMPLACENCY</b>	Be alert for signs of fatigue and distractions; remain engaged. Know your LCES and maintain situational awareness. Have the right radio clone. Know your adjoining forces and <b>FREQUENCIES</b> .  <b>Primary, Alternate, Contingency, Emergency</b> on all assignments.	
ALL	<b>REPTILES, BEE'S &amp; ANIMALS</b>	Watch Out for <b>RATTLESNAKES!</b> Be aware of possible bee or wasp hives. Be cautious to other natural animals and hazards associated with each.	
ALL	<b>STEEP TERRAIN / ROLLING DEBRIS</b>	Watch your footing while hiking in steep terrain. Be careful of loose rolling debris. Maintain <b>Situational Awareness</b> . Know Tree Hazards in the work area. Dangerous Mountain Roads – <b>SLOW</b> Defensive Driving.	
ALL	<b>FALLING MODULES &amp; HAZARD TREES.</b>	The ones that haven't fallen yet; look up, look around – identify hazard trees. Identify and isolate the area to provide for the <b>safety</b> of others. Drought-Stressed Trees are weakened; Flag and make proper notifications. Do not fall trees out of your certification level. Evaluate wind and lean prior to making cuts.	
ALL	<b>DRIVING HAZARDS</b>	<b>SLOW DOWN!</b> Do 360's before moving vehicles. Utilize Chocks. Drive with headlights & seatbelts on; drive defensively on steep winding roads. Watch Speed through communities; public perception and safety are key. Utilize spotters and backers; when in doubt, scout it out. Assess Road Conditions; Flag hazard if you cannot mitigate, report.	
ALL	<b>MINE SHAFTS</b>	Caution to mine shafts that may be in the fire area. Do not enter or seek shade in shafts; stay clear and identify.	
ALL	<b>AIRCRAFT OPERATIONS</b>	Monitor air-to-ground frequencies; they are your eyes in the sky. Use air-to-ground frequency to communicate with aircraft. Use clear, concise statements when directing aircraft; <b>CLEAR THE LINE!</b> Only utilize aircraft to insert personnel on the line when necessary.	
Incident Name: <b>CALDOR FIRE ICS 215a</b>		Prepared by: <b>Joe Buchmeier SOF1</b> 	<b>OPERATIONAL PERIOD</b> <b>8/29/21-8/30/21</b> <b>0700-0700</b>



## SAFETY COMMUNICATION

### HAZARD TREE / TREE MORTALITY AWARENESS



Standing dead trees (snags) and green trees remain a constant threat to responder safety. Due to extended drought conditions, there are millions of dead and dying trees in California, and many more that are stressed due to unhealthy forests or fire damage. The combination of epidemic levels of bark beetle infestations and years of drought conditions has created an extreme hazard throughout California. Conifer and Oak trees that have recently died are identified as “Red Trees”. Once the needles or leaves have fallen, the dead tree enters the “Gray Phase” where continued decay and decomposition may be occurring internally with few visual indicators of its extent.

Aside from over 9 million acres of standing dead trees that pose an extreme life safety hazard for firefighters and civilians, the hazard trees are everywhere we operate carrying out our mission. Educating and training our personnel on “Hazard Tree” awareness as well as the appropriate actions for identification and mitigation of safety concerns while working, training, and responding to **ALL AREAS IS CRITICAL**. Operating in a known tree mortality area brings awareness to responders, we need to ensure we are taking precautions in ALL areas.

- Personnel should identify the “Hazard Tree” or “Tree Mortality” locations in their local response areas, fire line assignments and the locations of active fuel reduction projects that they could possibly encounter.
- Recognize when responding to identified “Tree Mortality” areas and provide safety briefings to all responding resources.
- Incidents should be focused on responder safety and hazard tree considerations.
- Be prepared for extreme fire behavior and dangerous rates of spread:
  - Delay or withdraw until the fire can be engaged.
  - Provide appropriate clearance for staged or parked vehicles.
- **Recognize the potential for:**
  - Green trees falling without warning.
  - Ground fire rapidly reaching the crowns of large dead stands of trees
  - Trees and limbs falling during air operations or windy conditions
  - With advancing decay of trees watch for bark slide, falling limbs or multiple trees falling together if they are in contact with each other
- Personnel performing work on fuel reduction projects in **ALL** areas, need to **ensure applicable IIPP documents reflect the work being performed** and are updated throughout the project’s life span.



**L**ookout – When working around fire weakened, stressed or decaying trees

**C**ommunicate – Brief personnel when working near fire weakened or hazard tree areas

**E**scape Routes – May be compromised by falling trees

**S**afety Zones – Are identified and large enough for a “Hazard Tree” or “Tree Mortality” area

For Tree Mortality Area Responder Briefing Packets, [click here](#)



### Employee Response Action Plan

#### COVID-19 Positive Test or COVID-19 Positive Clinical Symptoms Presentation

- COVID 19 Symptoms: Cough, SOB, Fever or afebrile, Chills, Muscle Pain, Sore throat, Loss of taste/smell
- Employee informs Company Officer and Strike Team Leader of presumed/confirmed COVID-19 symptoms.
- Employee advised to seek evaluation by Medical Unit and CAL MAT or base camp medical unit.
- Crew initiates cleaning measures. Mask, safety glasses, gloves worn. (If needed, LOGS will assist)
- Medical Unit to notified IC, Liaison, Safety and Logistics ASAP. Medical Unit will notify COVID-19 Public Health Officer and determine need for testing and locations.

### Incident Action Plan

- Company Officer / Strike Team Leader notified of personnel with COVID-19 positive test or symptom.
- Medical Unit evaluates individual(s) and need for care and evaluation.
- IC, Liaison, Safety and Logistics notification made to determine course of incident evaluation and response.
- Line Chief, Agency Administrator, and Region Office updated upon notification

### Facilities Response

- Medical and Safety notified
- Incident Notification
- Disinfection plan initiated.
- Resource Status Evaluated

### Medical Evaluation & Contact Tracing

- Personnel interviewed by Medical Unit . List of Positive contacts made in the last 5 days acquired. All Exposed are required to wear surgical mask, self monitor for Fever/Resp symptoms for up to 14 days (exposed personnel are subject to COVID-19 testing)
- Home Unit / Department utilized and retrospective tracking of Positive COVID-19 personnel inter-actions are identified within the last 5 days.
- Home Unit / Department updated by Company Officer / Strike Team Leader.
- Public Health Department is contacted and updated by IC or Designated Representative.
- Positive COVID-19 Employees w/symptoms will need to be evaluated by Health Department conducting testing, prior to returning to assignment.
- Positive COVID-19 Employees w/o symptoms may be required to be evaluated and resource status will be reviewed prior to returning to assignment.

# ASSIGNMENT LIST (ICS 204 WF)

CONTROLLED UNCLASSIFIED  
INFORMATION//BASIC

<b>1. Incident Name:</b>	<b>2. Operational Period:</b>	<b>3. Branch</b>	<b>Division</b>
<b>Caldor Incident</b>	Date From: 08/29/21    Date To: 08/30/21 Time From: 0700    Time To: 0700	<b>I</b>	<b>A</b>
<b>4. Operations Personnel:</b>		Page 1 of 1	Alpha

Operations Section Chief: <b>E. Schwab / B. Monday</b>	Night Ops: <b>T. Ernst</b>
Branch Director: <b>D. Esades</b>	Branch Safety: <b>J. Foy / P. Ryan (12)</b>
Division/Group Supervisor: <b>P. Byde</b>	Air Attack: <b>A. Sanchez</b>

5. Resources Assigned:	** Resources Below in Bold are 12 Hour **						
Resource Identifier	ALS	LWD	Leader	Personnel	Request #	Hours	Reporting Location
STA OES 1840A	X		V. Marin	21	E-20546	0700-0700	DP-28
T/F CALDOR 1 (3,3,3,3,3)			P. Moffett	18	E-9002	0700-0700	DP-28
<b>CRW PVT C-30</b>		<b>9/7</b>	<b>C. Valentine</b>	20	<b>C-30</b>	<b>0700-1900</b>	<b>DP-28</b>
<b>CRW PVT C-31</b>		<b>9/6</b>	<b>Z. Curtis</b>	20	<b>C-31</b>	<b>0700-1900</b>	<b>DP-28</b>
<b>DOZ PVT E-30</b>		<b>8/30</b>	<b>T. Huckaby</b>	2	<b>E-30</b>	<b>0700-1900</b>	<b>DP-28</b>
<b>DOZ PVT E-33</b>		<b>8/28</b>	<b>B. Caruthers</b>	2	<b>E-33</b>	<b>0700-1900</b>	<b>DP-28</b>
<b>DOZ PVT E-20181</b>			<b>R. Dominikus</b>	1	<b>E-20181</b>	<b>0700-1900</b>	<b>DP-28</b>
<b>DOZ PVT E-20184</b>			<b>J. Palmer</b>	2	<b>E-20184</b>	<b>0700-1900</b>	<b>DP-28</b>
DOZ PVT E-20185			K. Pearrish	2	E-20185	0700-0700	DP-28
DOZ PVT E-20257			B. Hendrix	3	E-20257	0700-0700	DP-28
DOZ PVT E-20260			E. Herl	2	E-20260	0700-0700	DP-28
DOZ PVT E-20261			M. Dusi	2	E-20261	0700-0700	DP-28
DOZ PVT E-20698			J. Robertson	2	E-20698	0700-0700	DP-28
W/T PVT E-20003			B. Bedell	2	E-20003	0700-0700	DP-28
W/T PVT E-20172			M. Kempf	2	E-20172	0700-0700	DP-28
W/T PVT E-20169			R. Zeb	2	E-20169	0700-0700	DP-28

**6. Work Assignments:**  
 Prepare for firing operations and implement burn plan.  
 Construct control lines as direct as possible.  
 Insert progressive hose lays.  
 Improve and hold established control lines.

**7. Special Instructions:**  
 Buckbar Rd. off limits to Water Tenders, alternate route use Pleasant Valley Rd.

**REMS 18 (12 Day), ALS AMB 2, BLS AMB 527 (12 Day)**  
 REAF A. Brown / A. Speering / P. Yerger


8. Communications							
Name	Ch	Function	Rx Freq	Rx Tone	Tx Freq	Tx Tone	Notes
COMMAND: Please refer to Communications Plan							
CDF T26	12	TACTICAL	159.2925N	192.8	159.2925N	192.8	
A/G TAC	14	AIR TO GROUND	164.1375N		164.1375N		
CALCORD	15	MEDICAL	156.0750N	156.7	156.0750N	156.7	MEDICAL COORDINATION
GUARD 27	16	EMERGENCY	168.6250N		168.6250N	110.9	EMERGENCY USE ONLY

<b>9. Prepared by: Name:</b>	J. Heald	RESL	24 Hr Shift: 30
	Signature:		12 Hr Shift: 43
<b>ICS 204</b>	Date/Time: 8/28/2021 2200		Total: 103




# ASSIGNMENT LIST (ICS 204 WF)

CONTROLLED UNCLASSIFIED  
INFORMATION//BASIC

<b>1. Incident Name:</b>		<b>2. Operational Period:</b>				<b>3. Branch</b>		<b>Division</b>	
<b>Caldor Incident</b>		Date From: 08/29/21		Date To: 08/30/21		<b>I</b>		<b>D</b>	
		Time From: 0700		Time To: 0700		<b>Page 1 of 3</b>		<b>Delta</b>	
<b>4. Operations Personnel:</b>									
Operations Section Chief: <b>E. Schwab / B. Monday</b>					Night Ops: <b>T. Ernst</b>				
Branch Director: <b>D. Esades</b>					Branch Safety: <b>J. Foy / P. Ryan (12)</b>				
Division/Group Supervisor: <b>B. Eagan / S. Forman (T)</b>					Air Attack: <b>A. Sanchez</b>				
<b>5. Resources Assigned:</b>									
<b>** Resources Below in Bold are 12 Hour **</b>									
Resource Identifier	ALS	LWD	Leader	Personnel	Request #	Hours	Reporting Location		
STA XOR 1421A			B. McDonough	22	E-20342	0700-0700	<b>DP-28</b>		
STA XLG 1362A			K. Millikan	20	E-20343	0700-0700	DP-28		
STC BDU 9350C			B. Lanning	16	E-20207	0700-0700	DP-28		
STC FKU 9430C			T. Bolyard	16	E-20209	0700-0700	DP-28		
STC MVU 9332C			K. Thompson	16	E-20085	0700-0700	DP-28		
STC TGU 9253C			T. Horton	16	E-20721	0700-0700	DP-28		
STC SCU 9161C			C. Carroll	17	E-20796	0700-0700	DP-28		
STC XSU 3225C			R. Epperson	18	E-20595	0700-0700	DP-28		
T/F XSJ 4178C		9/6	S. Arganbright	19	E-20240	0700-0700	DP-28		
T/F XBO 6211 (3,6,6,W/T,W/T)			D. Wooters	20	E-20310	0700-0700	DP-28		
<b>T/F Pioneer</b>			<b>K. Earl</b>			<b>0700-1900</b>	<b>DP-28</b>		
<b>ENG CHK 521</b>	<b>X</b>		<b>S. White</b>	4	<b>E-20652</b>	<b>0700-1900</b>	<b>DP-28</b>		
<b>ENG ELH 327</b>			<b>C. Anthis</b>	4	<b>E-20653</b>	<b>0700-1900</b>	<b>DP-28</b>		
<b>ENG TXS 6160</b>			<b>J. Hawkins</b>	3	<b>E-324</b>	<b>0700-1900</b>	<b>DP-28</b>		
<b>ENG PNF 931</b>			<b>M. Williams</b>	7	<b>E-378</b>	<b>0700-1900</b>	<b>DP-28</b>		
<b>ENG FWF 653</b>		9/6	<b>S. Strider</b>	4	<b>E-279</b>	<b>0700-1900</b>	<b>DP-28</b>		
<b>ENG PVT E-272</b>		9/6	<b>C. Bates</b>	3	<b>E-272</b>	<b>0700-1900</b>	<b>DP-28</b>		
<b>ENG PVT E-328</b>			<b>M. Finn</b>	3	<b>E-328</b>	<b>0700-1900</b>	<b>DP-28</b>		
<b>6. Work Assignments:</b>									
Prepare for firing operations and implement burn plan.									
Construct control lines as direct as possible.									
Insert progressive hose lays.									
Improve and hold established control lines.									
<b>7. Special Instructions:</b>									
REMS 18 (12 Day), ALS AMB 2, BLS AMB 527 (12 Day)									
REAF A. Brown									
<b>8. Communications</b>									
Name	Ch	Function	Rx Freq	Rx Tone	Tx Freq	Tx Tone	Notes		
COMMAND: Please refer to Communications Plan									
NIFC T6	9	TACTICAL	166.7750N		166.7750N				
A/G TAC	14	AIR TO GROUND	164.1375N		164.1375N				
CALCORD	15	MEDICAL	156.0750N	156.7	156.0750N	156.7	MEDICAL COORDINATION		
GUARD 27	16	EMERGENCY	168.6250N		168.6250N	110.9	EMERGENCY USE ONLY		
<b>9. Prepared by: Name:</b>									
J. Heald					RESL		24 Hr Shift:		164
Signature: 							12 Hr Shift:		28
Date/Time: 8/28/2021 2200							Total:		208
<b>ICS 204</b>									


# ASSIGNMENT LIST (ICS 204 WF)

CONTROLLED UNCLASSIFIED  
INFORMATION/BASIC

<b>1. Incident Name:</b>		<b>2. Operational Period:</b>				<b>3. Branch</b>		<b>Division</b>	
<b>Caldor Incident</b>		Date From: 08/29/21	Date To: 08/30/21			<b>I</b>		<b>D</b>	
		Time From: 0700	Time To: 0700			<b>Page 2 of 3</b>		<b>Delta</b>	
<b>4. Operations Personnel:</b>									
Operations Section Chief: <b>E. Schwab / B. Monday</b>				Night Ops: <b>T. Ernst</b>					
Branch Director: <b>D. Esades</b>				Branch Safety: <b>J. Foy / P. Ryan (12)</b>					
Division/Group Supervisor: <b>B. Eagan / S. Forman (T)</b>				Air Attack: <b>A. Sanchez</b>					
<b>5. Resources Assigned:</b>									
<b>** Resources Below in Bold are 12 Hour **</b>									
Resource Identifier	ALS	LWD	Leader	Personnel	Request #	Hours	Reporting Location		
STG LNU 9140G (CDCR)			M. Orgensen	30	C-20030	0700-0700	<b>DP-28</b>		
STG TUU 9413G (CDCR)			R. High	29	C-20008	0700-0700	DP-28		
<b>CRW LAGUNA IHC</b>		<b>8/29</b>	<b>T. Kraling</b>	15	<b>C-1</b>	<b>0700-1900</b>	<b>DP-28</b>		
<b>CRW MNF SAIPAN 36</b>		<b>9/7</b>	<b>B. Boatman</b>	21	<b>C-45</b>	<b>0700-1900</b>	<b>DP-28</b>		
CRW NNS WELLS 1			H. Matoud	24	C-20038	0700-0700	DP-28		
CRW NSS PIOCHE 1			N. Shumway	26	C-20039	0700-0700	DP-28		
<b>CRW PVT C-32</b>			<b>K. Parker</b>	20	<b>C-32</b>	<b>0700-1900</b>	<b>DP-28</b>		
<b>CRW PVT C-41</b>			<b>J. Szabo</b>	20	<b>C-41</b>	<b>0700-1900</b>	<b>DP-28</b>		
<b>CRW PVT C-42</b>			<b>J. Miracle</b>	20	<b>C-42</b>	<b>0700-1900</b>	<b>DP-28</b>		
DOZ NEU 2346			D. Minor	2	E-20667	0700-0700	DP-28		
DOZ ENF 3			D. Angenderfer	4	E-200	0700-0700	DP-28		
DOZ PVT E-20033			T. Vicini	2	E-20033	0700-0700	DP-28		
DOZ PVT E-20183			M. Nottnagel	2	E-20183	0700-0700	DP-28		
DOZ PVT E-20255			N. Morton	3	E-20255	0700-0700	DP-28		
DOZ PVT E-20256			K. Dye	3	E-20256	0700-0700	DP-28		
DOZ PVT E-20258			T. Wanzer	2	E-20258	0700-0700	DP-28		
<b>W/T PVT E-20007</b>			<b>R. Carvalho</b>	1	<b>E-20007</b>	<b>0700-1900</b>	<b>DP-28</b>		
<b>W/T PVT E-20010</b>			<b>D. Gray</b>	1	<b>E-20010</b>	<b>0700-1900</b>	<b>DP-28</b>		
<b>6. Work Assignments:</b>									
Prepare for firing operations and implement burn plan.									
Construct control lines as direct as possible.									
Insert progressive hose lays.									
Improve and hold established control lines.									
<b>7. Special Instructions:</b>									
REMS 18 (12 Day), ALS AMB 2, BLS AMB 527 (12 Day)									
REAF A. Brown									
<b>8. Communications</b>									
Name	Ch	Function	Rx Freq	Rx Tone	Tx Freq	Tx Tone	Notes		
COMMAND: Please refer to Communications Plan									
NIFC T6	9	TACTICAL	166.7750N		166.7750N				
A/G TAC	14	AIR TO GROUND	164.1375N		164.1375N				
CALCORD	15	MEDICAL	156.0750N	156.7	156.0750N	156.7	MEDICAL COORDINATION		
GUARD 27	16	EMERGENCY	168.6250N		168.6250N	110.9	EMERGENCY USE ONLY		
<b>9. Prepared by: Name:</b>									
J. Heald				RESL		24 Hr Shift:		125	
Signature: 						12 Hr Shift:		81	
<b>ICS 204</b>		Date/Time: 8/28/2021 2200				Total: 225			

# ASSIGNMENT LIST (ICS 204 WF)

CONTROLLED UNCLASSIFIED  
INFORMATION//BASIC

<b>1. Incident Name:</b>		<b>2. Operational Period:</b>				<b>3. Branch</b>	<b>Division</b>
<b>Caldor Incident</b>		Date From: 08/29/21	Date To: 08/30/21			<b>I</b>	<b>D</b>
		Time From: 0700	Time To: 0700			Page 3 of 3	Delta
<b>4. Operations Personnel:</b>							
Operations Section Chief: <b>E. Schwab / B. Monday</b>				Night Ops: <b>T. Ernst</b>			
Branch Director: <b>D. Esades</b>				Branch Safety: <b>J. Foy / P. Ryan (12)</b>			
Division/Group Supervisor: <b>B. Eagan / S. Forman (T)</b>				Air Attack: <b>A. Sanchez</b>			
<b>5. Resources Assigned:</b>							
<b>** Resources Below in Bold are 12 Hour **</b>							
Resource Identifier	ALS	LWD	Leader	Personnel	Request #	Hours	Reporting Location
<b>W/T PVT E-20011</b>			<b>D. Sasser</b>	1	<b>E-20011</b>	<b>0700-1900</b>	<b>DP-28</b>
W/T PVT E-20013			E. Molina	2	E-20013	0700-0700	DP-28
<b>W/T PVT E-20152</b>			<b>K. Lawless</b>	1	<b>E-20152</b>	<b>0700-1900</b>	<b>DP-28</b>
W/T PVT E-20174			J. Buchanan	2	E-20174	0700-0700	DP-28
W/T PVT E-20176			R. Hurl	2	E-20176	0700-0700	DP-28
W/T PVT E-20282			M. Wood	2	E-20282	0700-0700	DP-28
W/T PVT E-20302			R. Leaverton	2	E-20302	0700-0700	DP-28
W/T PVT E-20567		9/6	S. Fourbay	2	E-20567	0700-0700	DP-28
W/T PVT E-20678			S. Dooling	2	E-20678	0700-0700	DP-28
<b>MAST PVT E-20029</b>			<b>M. Collins</b>	2	<b>E-20029</b>	<b>0700-1900</b>	<b>DP-28</b>
<b>MAST PVT E-20038</b>			<b>R. Meza</b>	1	<b>E-20038</b>	<b>0700-1900</b>	<b>DP-28</b>
<b>FALM PVT O-20025</b>				2	<b>O-20025</b>	<b>0700-1900</b>	<b>DP-28</b>
<b>TFLD CROWL</b>			<b>C. Crowl</b>	1	<b>O-22</b>	<b>0700-1900</b>	<b>DP-28</b>
<b>12 HOUR NIGHT RESOURCES</b>							
<b>T/F CALDOR 6 (3,3,6,6,6)</b>			<b>E. Jansen</b>	20	<b>E-9011</b>	<b>1900-0700</b>	<b>DP-28</b>
<b>ENG WWF 613</b>			<b>J. Duke</b>	4	<b>E-276</b>	<b>1900-0700</b>	<b>DP-28</b>
<b>ENG OCF 618</b>			<b>C. Mathis</b>	6	<b>E-335</b>	<b>1900-0700</b>	<b>DP-28</b>
<b>ENG MDF 354</b>			<b>M. Polley</b>	5	<b>E-342</b>	<b>1900-0700</b>	<b>DP-28</b>
<b>CRW JDU NORTH PACIFIC</b>		9/6	<b>R. Gonzalez</b>	20	<b>C-60</b>	<b>1900-0700</b>	<b>DP-28</b>
<b>6. Work Assignments:</b>							
Prepare for firing operations and implement burn plan.							
Construct control lines as direct as possible.							
Insert progressive hose lays.							
Improve and hold established control lines.							
<b>7. Special Instructions:</b>							
REMS 18 (12 Day), ALS AMB 2, BLS AMB 527 (12 Day)							
REAF A. Brown							
<b>8. Communications</b>							
Name	Ch	Function	Rx Freq	Rx Tone	Tx Freq	Tx Tone	Notes
COMMAND: Please refer to Communications Plan							
NIFC T6	9	TACTICAL	166.7750N		166.7750N		
A/G TAC	14	AIR TO GROUND	164.1375N		164.1375N		
CALCORD	15	MEDICAL	156.0750N	156.7	156.0750N	156.7	MEDICAL COORDINATION
GUARD 27	16	EMERGENCY	168.6250N		168.6250N	110.9	EMERGENCY USE ONLY
<b>9. Prepared by: Name:</b>							
J. Heald				RESL		24 Hr Shift: 14	
Signature: 						12 Hr Shift: 6	
Date/Time: 8/28/2021 2200						Total: 77	
<b>ICS 204</b>							

# ASSIGNMENT LIST (ICS 204 WF)

CONTROLLED UNCLASSIFIED  
INFORMATION//BASIC

<b>1. Incident Name:</b>	<b>2. Operational Period:</b>	<b>3. Branch</b>	<b>Division</b>
<b>Caldor Incident</b>	Date From: 08/29/21    Date To: 08/30/21 Time From: 0700    Time To: 0700	<b>X</b>	<b>F / G</b>

Page 1 of 2

<b>4. Operations Personnel:</b>			
Operations Section Chief: <b>E. Schwab / B. Monday</b>	Night Ops: <b>T. Ernst</b>		
Branch Director: <b>M. Wallen / S. Long (T)</b>	Branch Safety: <b>D. White / R. Menise</b>		
Division/Group Supervisor: <b>I. Stevens / S. Watkins (T)</b>	Air Attack: <b>A. Sanchez</b>		

<b>5. Resources Assigned:</b>	<b>** Resources Below in Bold are 12 Hour **</b>							
Resource Identifier	ALS	LWD	Leader	Personnel	Request #	Hours	Reporting Location	
STC OES 4800C	X		M. Piacentini	22	E-20341	0700-0700	DP-22	
STC NEU 9231C			D. Nelson	18	E-20211	0700-0700	DP-22	
<b>ENG BNP 74</b>			<b>W. Breakfield</b>	5	<b>E-372</b>	<b>0700-1900</b>	<b>DP-22</b>	
<b>ENG SHF 631</b>			<b>J. Binns</b>	3	<b>E-317</b>	<b>0700-1900</b>	<b>DP-22</b>	
<b>ENG ASF 372</b>			<b>R. Greasewood</b>	6	<b>E-339</b>	<b>0700-1900</b>	<b>DP-22</b>	
<b>ENG MDF 64</b>			<b>J. Keoni</b>	5	<b>E-316</b>	<b>0700-1900</b>	<b>DP-22</b>	
<b>ENG SHF 322</b>		9/6	<b>M. Puckett</b>	5	<b>E-356</b>	<b>0700-1900</b>	<b>DP-22</b>	
<b>ENG PVT E-273</b>			<b>J. Scaroni</b>	3	<b>E-273</b>	<b>0700-1900</b>	<b>DP-22</b>	
<b>ENG PVT E-284</b>			<b>J. Wayne</b>	3	<b>E-284</b>	<b>0700-1900</b>	<b>DP-22</b>	
<b>ENG PVT E-293</b>			<b>C. Whitegrass</b>	3	<b>E-293</b>	<b>0700-1900</b>	<b>DP-22</b>	
STG LMU 9224G (CDF)			R. Veverka	28	C-13	0700-0700	DP-22	
<b>CRW PVT C-22</b>			<b>E. Moreno</b>	20	<b>C-22</b>	<b>0700-1900</b>	<b>DP-22</b>	
<b>CRW PVT C-27</b>			<b>R. Ibarra</b>	20	<b>C-27</b>	<b>0700-1900</b>	<b>DP-22</b>	
DOZ PVT E-260			M. Davis	2	E-260	0700-0700	DP-22	
DOZ PVT E-20262			A. Francis	2	E-20262	0700-0700	DP-22	
DOZ PVT E-20533			S. Hill	2	E-20533	0700-0700	DP-22	
DOZ PVT E-20703			J. Ford	2	E-20703	0700-0700	DP-22	
W/T PVT E-20001			A. Chidley	2	E-20001	0700-0700	DP-22	

**6. Work Assignments:**  
 Construct control lines as direct as possible.  
 Improve and hold established control lines.  
 Insert progressive hose lays.

**7. Special Instructions:**  
 Buckbar Rd. off limits to Water Tenders, alternate route use Pleasant Valley Rd.

**ALS AMB 801**  
 REAF P. Foulk / M. Santora

<b>8. Communications</b>							
Name	Ch	Function	Rx Freq	Rx Tone	Tx Freq	Tx Tone	Notes
COMMAND: Please refer to Communications Plan							
CDF T27	8	TACTICAL	159.3075N	192.8	159.3075N	192.8	
A/G TAC	14	AIR TO GROUND	164.1375N		164.1375N		
CALCORD	15	MEDICAL	156.0750N	156.7	156.0750N	156.7	MEDICAL COORDINATION
GUARD 27	16	EMERGENCY	168.6250N		168.6250N	110.9	EMERGENCY USE ONLY

<b>9. Prepared by: Name:</b>	J. Heald	RESL	24 Hr Shift: 76
	Signature:		12 Hr Shift: 73
<b>ICS 204</b>	Date/Time: 8/28/2021 2200		Total: 151



# ASSIGNMENT LIST (ICS 204 WF)

CONTROLLED UNCLASSIFIED  
INFORMATION/BASIC

<b>1. Incident Name:</b>	<b>2. Operational Period:</b>	<b>3. Branch</b>	<b>Division</b>
<b>Caldor Incident</b>	Date From: 08/29/21      Date To: 08/30/21 Time From: 0700              Time To: 0700	<b>X</b>	<b>F / G</b>
<b>4. Operations Personnel:</b>		<b>Page 2 of 2</b>	


Operations Section Chief: <b>E. Schwab / B. Monday</b>	Night Ops: <b>T. Ernst</b>
Branch Director: <b>M. Wallen / S. Long (T)</b>	Branch Safety: <b>D. White / R. Menise</b>
Division/Group Supervisor: <b>I. Stevens / S. Watkins (T)</b>	Air Attack: <b>A. Sanchez</b>

5. Resources Assigned:	** Resources Below in Bold are 12 Hour **							
Resource Identifier	ALS	LWD	Leader	Personnel	Request #	Hours	Reporting Location	
W/T PVT E-20002			S. Zay	2	E-20002	0700-0700	DP-22	
<b>W/T PVT E-20019</b>			<b>M. Dahl</b>	1	<b>E-20019</b>	<b>0700-1900</b>	<b>DP-22</b>	
W/T PVT E-20278			J. Thoene	2	E-20278	0700-0700	DP-22	
<b>FALM PVT O-20026</b>				2	<b>O-20026</b>	<b>0700-1900</b>	<b>DP-22</b>	
HEQB-T BROWN			C. Brown	1	O-20279	0700-0700	DP-22	

**6. Work Assignments:**  
 Construct control lines as direct as possible.  
 Plan secondary control lines, begin if possible.  
 Fall tress that will threaten control lines.

**7. Special Instructions:**  
 Buckbar Rd. off limits to Water Tenders, alternate route use Pleasant Valley Rd.  
  
**ALS AMB 801**  
 REAF P. Foulk / M. Santora

8. Communications							
Name	Ch	Function	Rx Freq	Rx Tone	Tx Freq	Tx Tone	Notes
COMMAND: Please refer to Communications Plan							
CDF T27	8	TACTICAL	159.3075N	192.8	159.3075N	192.8	
A/G TAC	14	AIR TO GROUND	164.1375N		164.1375N		
CALCORD	15	MEDICAL	156.0750N	156.7	156.0750N	156.7	MEDICAL COORDINATION
GUARD 27	16	EMERGENCY	168.6250N		168.6250N	110.9	EMERGENCY USE ONLY

**9. Prepared by: Name:** J. Heald      RESL      24 Hr Shift: 3  
 Signature:       12 Hr Shift: 3  
 ICS 204      Date/Time: 8/28/2021 2200      Total: 8

# ASSIGNMENT LIST (ICS 204 WF)

CONTROLLED UNCLASSIFIED  
INFORMATION//BASIC

<b>1. Incident Name:</b>	<b>2. Operational Period:</b>	<b>3. Branch</b>	<b>Division</b>
<b>Caldor Incident</b>	Date From: 08/29/21      Date To: 08/30/21 Time From: 0700              Time To: 0700	<b>X</b>	<b>H</b>
<b>4. Operations Personnel:</b>		Page 1 of 2	Hotel

Operations Section Chief: <b>E. Schwab / B. Monday</b>	Night Ops: <b>T. Ernst</b>
Branch Director: <b>M. Wallen / S. Long (T)</b>	Branch Safety: <b>D. White / R. Menise</b>
Division/Group Supervisor: <b>A. Estabrook</b>	Air Attack: <b>A. Sanchez</b>

5. Resources Assigned:	** Resources Below in Bold are 12 Hour **						
Resource Identifier	ALS	LWD	Leader	Personnel	Request #	Hours	Reporting Location
T/F XTO 4250 (3,3,3,3,W/T)			G. Miller	17	E-20221	0700-0700	DP-21
T/F XMR 2140 (1,3,3,3,W/T)			K. Hamilton	20	E-20340	0700-0700	DP-21
T/F OES 4803 (3,3,3,6)			R. Bundy	15	E-20544	0700-0700	DP-21
<b>T/F CALDOR 9 (3,4,4,6,6)</b>			<b>P. Sten Cada</b>	16	<b>E-9244</b>	<b>0700-1900</b>	<b>DP-21</b>
<b>ENG UAF 302</b>			<b>W. Deleo</b>	6	<b>E-315</b>	<b>0700-1900</b>	<b>DP-21</b>
<b>ENG HOA 6562</b>			<b>F. Kykotsmovi</b>	3	<b>E-341</b>	<b>0700-1900</b>	<b>DP-21</b>
<b>ENG PVT E-385</b>			<b>J. Navarro</b>	3	<b>E-385</b>	<b>0700-1900</b>	<b>DP-21</b>
<b>ENG PVT E-20473</b>			<b>J. Winfree</b>	3	<b>E-20473</b>	<b>0700-1900</b>	<b>DP-21</b>
<b>CRW ENF CREW 23</b>			<b>B. Fletcher</b>	10	<b>O-164</b>	<b>0700-1900</b>	<b>DP-21</b>
<b>CRW PVT C-44</b>			<b>S. Lewis</b>	20	<b>C-44</b>	<b>0700-1900</b>	<b>DP-21</b>
DOZ PVT E-20259			G. Bartlet	2	E-20259	0700-0700	DP-21
<b>W/T PVT E-20020</b>			<b>T. Astasopoulos</b>	1	<b>E-20020</b>	<b>0700-1900</b>	<b>DP-21</b>
<b>W/T PVT E-20171</b>			<b>P. Mailloux</b>	1	<b>E-20171</b>	<b>0700-1900</b>	<b>DP-21</b>
W/T PVT E-20175			G. Bartlett	2	E-20175	0700-0700	DP-21
<b>W/T PVT E-20285</b>			<b>L. Jones</b>	1	<b>E-20285</b>	<b>0700-1900</b>	<b>DP-21</b>
<b>W/T PVT E-20347</b>			<b>B. Fetzer</b>	1	<b>E-20347</b>	<b>0700-1900</b>	<b>DP-21</b>


12 HOUR NIGHT RESOURCES							
<b>ENG FIF 642</b>			<b>D. Probert</b>	4	<b>E-313</b>	<b>1900-0700</b>	<b>DP-21</b>

**6. Work Assignments:**  
 Construct control lines as direct as possible.  
 Insert progressive hose lays.  
 Improve and hold established control lines.  
 Implement structure defense plan, with an emphasis on perimeter control.

**7. Special Instructions:**  
 Buckbar Rd. off limits to Water Tenders, alternate route use Pleasant Valley Rd.

**ALS AMB 801**  
 REAF J. Mabe / C. Engehardt

8. Communications							
Name	Ch	Function	Rx Freq	Rx Tone	Tx Freq	Tx Tone	Notes
COMMAND: Please refer to Communications Plan							
CDF T28	9	TACTICAL	151.1825N	192.8	151.1825N	192.8	
A/G TAC	14	AIR TO GROUND	164.1375N		164.1375N		
CALCORD	15	MEDICAL	156.0750N	156.7	156.0750N	156.7	MEDICAL COORDINATION
GUARD 27	16	EMERGENCY	168.6250N		168.6250N	110.9	EMERGENCY USE ONLY

<b>9. Prepared by: Name:</b>	J. Heald	RESL	24 Hr Shift: 36
	Signature: 		12 Hr Shift: 54
<b>ICS 204</b>	Date/Time: 8/28/2021 2200		Total: 125

# ASSIGNMENT LIST (ICS 204 WF)

CONTROLLED UNCLASSIFIED  
INFORMATION//BASIC

<b>1. Incident Name:</b>	<b>2. Operational Period:</b>	<b>3. Branch</b>	<b>Division</b>
<b>Caldor Incident</b>	Date From: 08/29/21    Date To: 08/30/21 Time From: 0700    Time To: 0700	<b>X</b>	<b>H</b>

<b>4. Operations Personnel:</b>		Page 2 of 2	Hotel
Operations Section Chief:	<b>E. Schwab / B. Monday</b>	Night Ops:	<b>T. Ernst</b>
Branch Director:	<b>M. Wallen / S. Long (T)</b>	Branch Safety:	<b>D. White / R. Menise</b>
Division/Group Supervisor:	<b>A. Estabrook</b>	Air Attack:	<b>A. Sanchez</b>

<b>5. Resources Assigned:</b>		<b>** Resources Below in Bold are 12 Hour **</b>					
Resource Identifier	ALS	LWD	Leader	Personnel	Request #	Hours	Reporting Location
<b>12 HOUR NIGHT RESOURCES</b>							
<b>ENG NMBTR 2062</b>			<b>P. Hensel</b>	<b>3</b>	<b>E-322</b>	<b>1900-0700</b>	<b>DP-21</b>
<b>ENG PVT E-384</b>			<b>S. Walker</b>	<b>3</b>	<b>E-384</b>	<b>1900-0700</b>	<b>DP-21</b>
<b>ENG PVT E-311</b>			<b>C. McConnel</b>	<b>3</b>	<b>E-311</b>	<b>1900-0700</b>	<b>DP-21</b>
<b>ENG PVT E-334</b>			<b>R. Maharrey</b>	<b>3</b>	<b>E-334</b>	<b>1900-0700</b>	<b>DP-21</b>
<b>ENG PVT E-325</b>			<b>R. Rydberg</b>	<b>3</b>	<b>E-325</b>	<b>1900-0700</b>	<b>DP-21</b>
<b>CRW MNF MENDOCINO IHC</b>			<b>E. Ceccon</b>	<b>20</b>	<b>C-46</b>	<b>1900-0700</b>	<b>DP-21</b>

**6. Work Assignments:**  
 Construct control lines as direct as possible.  
 Insert progressive hose lays.  
 Improve and hold established control lines.  
 Implement structure defense plan, with an emphasis on perimeter control.

**7. Special Instructions:**  
 Buckbar Rd. off limits to Water Tenders, alternate route use Pleasant Valley Rd.

**ALS AMB 801**  
 REAF J. Mabe / C. Engehardt

<b>8. Communications</b>							
Name	Ch	Function	Rx Freq	Rx Tone	Tx Freq	Tx Tone	Notes
COMMAND: Please refer to Communications Plan							
CDF T28	9	TACTICAL	151.1825N	192.8	151.1825N	192.8	
A/G TAC	14	AIR TO GROUND	164.1375N		164.1375N		
CALCORD	15	MEDICAL	156.0750N	156.7	156.0750N	156.7	MEDICAL COORDINATION
GUARD 27	16	EMERGENCY	168.6250N		168.6250N	110.9	EMERGENCY USE ONLY

<b>9. Prepared by: Name:</b>	J. Heald	RESL	24 Hr Shift: 0
	Signature:		12 Hr Shift: 0
<b>ICS 204</b>	Date/Time: 8/28/2021 2200		Total: 35

# ASSIGNMENT LIST (ICS 204 WF)

CONTROLLED UNCLASSIFIED  
INFORMATION//BASIC

<b>1. Incident Name:</b>	<b>2. Operational Period:</b>	<b>3. Branch</b>	<b>Division</b>
<b>Caldor Incident</b>	Date From: 08/29/21    Date To: 08/30/21 Time From: 0700    Time To: 0700	<b>X</b>	<b>I</b>
<b>4. Operations Personnel:</b>		Page 1 of 2	India

Operations Section Chief: <b>E. Schwab / B. Monday</b>	Night Ops: <b>T. Ernst</b>
Branch Director: <b>M. Wallen / S. Long (T)</b>	Branch Safety: <b>D. White / R. Menise</b>
Division/Group Supervisor: <b>B. Porrazzo / I. Salsky (PM)</b>	Air Attack: <b>A. Sanchez</b>

5. Resources Assigned:	** Resources Below in Bold are 12 Hour **					Hours	Reporting Location
Resource Identifier	ALS	LWD	Leader	Personnel	Request #		
STC TCU 9441C			B. Brown	16	E-20549	0700-0700	DP-21
STC TCU 9442C			J. Acosta	17	E-20541	0700-0700	DP-21
T/F OES 5810 (3,6,6,6)			M. Dafont	17	E-20510	0700-0700	DP-21
T/F XSD 6411 (1,1,3,6,6)			M. Spaulding	20	E-20239	0700-0700	DP-21
<b>ENG ANF 331</b>		<b>8/29</b>	<b>L. Winkler</b>	4	<b>E-3</b>	<b>0700-1900</b>	<b>DP-21</b>
<b>ENG SRF 342</b>		<b>9/1</b>	<b>J. Lewis</b>	5	<b>E-107</b>	<b>0700-1900</b>	<b>DP-21</b>
<b>ENG BDF 1R</b>		<b>9/1</b>	<b>A. Tinker</b>	5	<b>E-110</b>	<b>0700-1900</b>	<b>DP-21</b>
<b>ENG PVT E-288</b>			<b>C. Debree</b>	3	<b>E-288</b>	<b>0700-1900</b>	<b>DP-21</b>
<b>ENG PVT E-289</b>			<b>T. England</b>	3	<b>E-289</b>	<b>0700-1900</b>	<b>DP-21</b>
<b>ENG PVT E-295</b>			<b>L. Wallace</b>	3	<b>E-295</b>	<b>0700-1900</b>	<b>DP-21</b>
<b>ENG PVT E-376</b>			<b>C. Cudero</b>	3	<b>E-376</b>	<b>0700-1900</b>	<b>DP-21</b>
<b>ENG PVT E-20650</b>			<b>H. Stoker</b>	3	<b>E-20650</b>	<b>0700-1900</b>	<b>DP-21</b>
STG NEU 9235G (CDCR)			J. Russell	36	C-20013	0700-0700	DP-21
STG HEU 9122G (CDCR)			B. Murphey	33	C-20027	0700-0700	DP-21
<b>CRW EL CARISO IHC</b>		<b>8/30</b>	<b>N. Mendoza</b>	20	<b>C-8</b>	<b>0700-1900</b>	<b>DP-21</b>
<b>CRW PVT C-33</b>			<b>A. Avila</b>	20	<b>C-33</b>	<b>0700-1900</b>	<b>DP-21</b>
<b>DOZ PVT E-259</b>			<b>R. Wyman</b>	1	<b>E-259</b>	<b>0700-1900</b>	<b>DP-21</b>
DOZ PVT E-261			L. Herbst	2	E-261	0700-0700	DP-21

**6. Work Assignments:**  
 Prepare structures for defensive actions.  
 Construct control lines as direct as possible.  
 Prepare structure defense plan.  
 Prepare structures for defensive actions.

**7. Special Instructions:**  
 Buckbar Rd. off limits to Water Tenders, alternate route use Pleasant Valley Rd.

**ALS AMB 801**  
 REAF J. Mabe / C. Engehardt


8. Communications							
Name	Ch	Function	Rx Freq	Rx Tone	Tx Freq	Tx Tone	Notes
COMMAND: Please refer to Communications Plan							
CDF T29	10	TACTICAL	151.3475N	192.8	151.3475N	192.8	
A/G TAC	14	AIR TO GROUND	164.1375N		164.1375N		
CALCORD	15	MEDICAL	156.0750N	156.7	156.0750N	156.7	MEDICAL COORDINATION
GUARD 27	16	EMERGENCY	168.6250N		168.6250N	110.9	EMERGENCY USE ONLY

<b>9. Prepared by: Name:</b>	J. Heald	RESL	24 Hr Shift: 141
	Signature:		12 Hr Shift: 61
<b>ICS 204</b>	Date/Time: 8/28/2021 2200		Total: 211



# ASSIGNMENT LIST (ICS 204 WF)

CONTROLLED UNCLASSIFIED  
INFORMATION//BASIC

<b>1. Incident Name:</b>		<b>2. Operational Period:</b>				<b>3. Branch</b>		<b>Division</b>	
<b>Caldor Incident</b>		Date From: 08/29/21		Date To: 08/30/21		<b>X</b>		<b>I</b>	
		Time From: 0700		Time To: 0700		<b>Page 2 of 2</b>		<b>India</b>	
<b>4. Operations Personnel:</b>									
Operations Section Chief: <b>E. Schwab / B. Monday</b>					Night Ops: <b>T. Ernst</b>				
Branch Director: <b>M. Wallen / S. Long (T)</b>					Branch Safety: <b>D. White / R. Menise</b>				
Division/Group Supervisor: <b>B. Porrazzo / I. Salsky (PM)</b>					Air Attack: <b>A. Sanchez</b>				
<b>5. Resources Assigned:</b>									
<b>** Resources Below in Bold are 12 Hour **</b>									
Resource Identifier	ALS	LWD	Leader	Personnel	Request #	Hours	Reporting Location		
DOZ PVT E-20540			K. Van Pelt	3	E-20540	0700-0700	DP-21		
DOZ PVT E-20637			B. Nettles	3	E-20637	0700-0700	DP-21		
<b>W/T PVT E-20274</b>		<b>9/4</b>	<b>D. Escoffier</b>	1	<b>E-20274</b>	<b>0700-1900</b>	<b>DP-21</b>		
<b>W/T PVT E-20276</b>			<b>R. Straley</b>	1	<b>E-20276</b>	<b>0700-1900</b>	<b>DP-21</b>		
<b>W/T PVT E-20284</b>		<b>9/4</b>	<b>M. Vazzana</b>	1	<b>E-20284</b>	<b>0700-1900</b>	<b>DP-21</b>		
W/T PVT E-20564		9/6	A. D'angelo	2	E-20564	0700-0700	DP-21		
<b>12 HOUR NIGHT RESOURCES</b>									
<b>CRW CNF CHEROKEE IHC</b>			<b>B. Corbit</b>	22	<b>C-28</b>	<b>1900-0700</b>	<b>DP-21</b>		
<b>CRW PVT C-35</b>			<b>A. Gomez</b>	20	<b>C-35</b>	<b>1900-0700</b>	<b>DP-21</b>		
<b>SKG PVT E-247</b>			<b>D. Martin</b>	2	<b>E-247</b>	<b>1900-0700</b>	<b>DP-21</b>		
<b>6. Work Assignments:</b>									
Prepare structures for defensive actions.									
Construct control lines as direct as possible.									
Improve and hold established control lines.									
Insert progressive hose lays.									
<b>7. Special Instructions:</b>									
Buckbar Rd. off limits to Water Tenders, alternate route use Pleasant Valley Rd.									
<b>ALS AMB 801</b>									
REAF J. Mabe / C. Engehardt									
<b>8. Communications</b>									
Name	Ch	Function	Rx Freq	Rx Tone	Tx Freq	Tx Tone	Notes		
COMMAND: Please refer to Communications Plan									
CDF T29	10	TACTICAL	151.3475N	192.8	151.3475N	192.8			
A/G TAC	14	AIR TO GROUND	164.1375N		164.1375N				
CALCORD	15	MEDICAL	156.0750N	156.7	156.0750N	156.7	MEDICAL COORDINATION		
GUARD 27	16	EMERGENCY	168.6250N		168.6250N	110.9	EMERGENCY USE ONLY		
<b>9. Prepared by: Name:</b>									
J. Heald					RESL			24 Hr Shift: 8	
Signature: 								12 Hr Shift: 3	
Date/Time: 8/28/2021 2200								Total: 55	
<b>ICS 204</b>									

# ASSIGNMENT LIST (ICS 204 WF)

CONTROLLED UNCLASSIFIED  
INFORMATION//BASIC

<b>1. Incident Name:</b>	<b>2. Operational Period:</b>	<b>3. Branch</b>	<b>Division</b>
<b>Caldor Incident</b>	Date From: 08/29/21    Date To: 08/30/21 Time From: 0700            Time To: 0700	<b>X</b>	<b>Contingency</b>

**4. Operations Personnel:** Page 1 of 1

Operations Section Chief: <b>E. Schwab / B. Monday</b>	Night Ops: <b>T. Ernst</b>
Branch Director: <b>M. Wallen / S. Long (T)</b>	Branch Safety: <b>D. White / R. Menise</b>
Division/Group Supervisor: <b>J. Miller (12) / J. Jones (T) (12)</b>	Air Attack: <b>A. Sanchez</b>

5. Resources Assigned:		** Resources Below in Bold are 12 Hour **					
Resource Identifier	ALS	LWD	Leader	Personnel	Request #	Hours	Reporting Location
<b>DOZ PVT E-20536</b>			<b>J. Cameron</b>	2	<b>E-20536</b>	<b>0700-1900</b>	<b>Sierra Staging</b>
<b>W/T PVT E-20680</b>			<b>D. Ginn</b>	1	<b>E-20680</b>	<b>0700-1900</b>	<b>Sierra Staging</b>
<b>W/T PVT E-258</b>			<b>A. Joyce</b>	1	<b>E-258</b>	<b>0700-1900</b>	<b>Sierra Staging</b>
W/T PVT E-20679			T. Kelly	2	E-20679	0700-0700	Sierra Staging

**6. Work Assignments:**  
 Construct control lines as direct as possible.  
 Plan secondary control lines, begin if possible.

**7. Special Instructions:**  
 Buckbar Rd. off limits to Water Tenders, alternate route use Pleasant Valley Rd.

**ALS AMB 801**  
 REAF J. Serin / C. Hutcheson


**8. Communications**

Name	Ch	Function	Rx Freq	Rx Tone	Tx Freq	Tx Tone	Notes
COMMAND: Please refer to Communications Plan							
A/G TAC	14	AIR TO GROUND	164.1375N		164.1375N		
CALCORD	15	MEDICAL	156.0750N	156.7	156.0750N	156.7	MEDICAL COORDINATION
GUARD 27	16	EMERGENCY	168.6250N		168.6250N	110.9	EMERGENCY USE ONLY

<b>9. Prepared by: Name:</b>	J. Heald	RESL	24 Hr Shift: 2
	Signature:		12 Hr Shift: 4
<b>ICS 204</b>	Date/Time: 8/28/2021 2200		Total: 6

# ASSIGNMENT LIST (ICS 204 WF)

CONTROLLED UNCLASSIFIED  
INFORMATION//BASIC

<b>1. Incident Name:</b>		<b>2. Operational Period:</b>				<b>3. Branch</b>		<b>Division</b>	
<b>Caldor Incident</b>		Date From: 08/29/21		Date To: 08/30/21		<b>XV</b>		<b>J</b>	
		Time From: 0700		Time To: 0700		<b>Page 1 of 4</b>		<b>Juliet</b>	
<b>4. Operations Personnel:</b>									
Operations Section Chief: <b>E. Schwab / B. Monday</b>					Night Ops: <b>T. Ernst</b>				
Branch Director: <b>B. Loomis (12)</b>					Branch Safety: <b>C. Rutherglen / R. Barton (12)</b>				
Division/Group Supervisor: <b>B. Stewart (12) / C. Beckmann (T)</b>					Air Attack: <b>A. Sanchez</b>				
<b>5. Resources Assigned:</b>									
<b>** Resources Below in Bold are 12 Hour **</b>									
Resource Identifier	ALS	LWD	Leader	Personnel	Request #	Hours	Reporting Location		
STC TUU 9410C			W. Goodman	16	E-20197	0700-0700	DP-24		
STC SCU 9160C			C Collins	16	E-20545	0700-0700	DP-24		
T/F XTB 4234 (3,3,3,6)			S. Pevenage	17	E-20243	0700-0700	DP-24		
T/F XCA 4054 (3,6,6,6,W/T)			S. Kovacs	16	E-92	0700-0700	DP-24		
<b>T/F CALDOR 5 (3,3,4,4,6)</b>			<b>M. Gahley</b>	16	<b>E-9249</b>	<b>0700-1900</b>	<b>DP-24</b>		
<b>ENG CRBX 84</b>	<b>X</b>		<b>K. Oliver</b>	3	<b>E-377</b>	<b>0700-1900</b>	<b>DP-24</b>		
<b>ENG CORID 1211</b>			<b>S. Menz</b>	3	<b>E-407</b>	<b>0700-1900</b>	<b>DP-24</b>		
<b>ENG NWS 301</b>			<b>M. Winburn</b>	6	<b>E-308</b>	<b>0700-1900</b>	<b>DP-24</b>		
<b>ENG MTSWS T6</b>			<b>D. Geissal</b>	2	<b>E-269</b>	<b>0700-1900</b>	<b>DP-24</b>		
<b>ENG COPALX BRUSH 2</b>			<b>K. Cashman</b>	3	<b>E-271</b>	<b>0700-1900</b>	<b>DP-24</b>		
<b>ENG CTF 641</b>		<b>9/5</b>	<b>E. Horn</b>	4	<b>E-270</b>	<b>0700-1900</b>	<b>DP-24</b>		
<b>ENG SHF 642</b>		<b>9/6</b>	<b>H. Goulet</b>	5	<b>E-274</b>	<b>0700-1900</b>	<b>DP-24</b>		
<b>ENG PVT E-291</b>			<b>R. Anderson</b>	3	<b>E-291</b>	<b>0700-1900</b>	<b>DP-24</b>		
<b>ENG PVT E-408</b>			<b>A. Martin</b>	3	<b>E-408</b>	<b>0700-1900</b>	<b>DP-24</b>		
<b>CRW BDF Del Rosa IHC</b>		<b>9/1</b>	<b>D. Borero</b>	16	<b>C-6</b>	<b>0700-1900</b>	<b>DP-24</b>		
<b>CRW GID ARAVAIPA IHC</b>			<b>W. Irish</b>	19	<b>C-50</b>	<b>0700-1900</b>	<b>DP-24</b>		
<b>CRW TDO ZEPHYR</b>			<b>J. Correll</b>	20	<b>C-20059</b>	<b>0700-1900</b>	<b>DP-24</b>		
<b>CRW NLTX SLIDE MOUNTAIN</b>		<b>9/6</b>	<b>J. Higgins</b>	19	<b>C-52</b>	<b>0700-1900</b>	<b>DP-24</b>		
<b>6. Work Assignments:</b>									
Construct control lines as direct as possible.									
Plan secondary control lines, begin if possible.									
Fall tress that will threaten control lines.									
Hold fire within current control lines.									
<b>7. Special Instructions:</b>									
Buckbar Rd. off limits to Water Tenders, alternate route use Pleasant Valley Rd.									
Continue to hold dozer line within Pock Saddle Rd. system from Hwy 50 to Div "J / L" Break									
<b>ALS AMB 502, ALS AMB 27, FEMT R. Rojas (12 Day), FEMP D. Dunn (12 Day)</b>									
REAF J. Serin / C. Hutcheson									
<b>8. Communications</b>									
Name	Ch	Function	Rx Freq	Rx Tone	Tx Freq	Tx Tone	Notes		
COMMAND: Please refer to Communications Plan									
NIFC T3	10	TACTICAL	168.6000N		168.6000N				
A/G TAC	14	AIR TO GROUND	164.1375N		164.1375N				
CALCORD	15	MEDICAL	156.0750N	156.7	156.0750N	156.7	MEDICAL COORDINATION		
GUARD 27	16	EMERGENCY	168.6250N		168.6250N	110.9	EMERGENCY USE ONLY		
<b>9. Prepared by: Name:</b>									
J. Heald					RESL			24 Hr Shift: 49	
Signature: 								12 Hr Shift: 122	
Date/Time: 8/28/2021 2200								Total: 187	
<b>ICS 204</b>									

# ASSIGNMENT LIST (ICS 204 WF)

CONTROLLED UNCLASSIFIED  
INFORMATION//BASIC

<b>1. Incident Name:</b>	<b>2. Operational Period:</b>	<b>3. Branch</b>	<b>Division</b>
<b>Caldor Incident</b>	Date From: 08/29/21      Date To: 08/30/21 Time From: 0700              Time To: 0700	<b>XV</b>	<b>J</b>
<b>4. Operations Personnel:</b>		Page 2 of 4	Juliet

Operations Section Chief: <b>E. Schwab / B. Monday</b>	Night Ops: <b>T. Ernst</b>
Branch Director: <b>B. Loomis (12)</b>	Branch Safety: <b>C. Rutherglen / R. Barton (12)</b>
Division/Group Supervisor: <b>B. Stewart (12) / C. Beckmann (T)</b>	Air Attack: <b>A. Sanchez</b>

5. Resources Assigned:	** Resources Below in Bold are 12 Hour **							
Resource Identifier	ALS	LWD	Leader	Personnel	Request #	Hours	Reporting Location	
<b>CRW NLTX RIFLE PEAK</b>			<b>J. Ellis</b>	21	<b>C-43</b>	<b>0700-1900</b>	<b>DP-24</b>	
<b>CRW PVT C-58</b>		<b>9/5</b>	<b>L. Tores</b>	20	<b>C-58</b>	<b>0700-1900</b>	<b>DP-24</b>	
STL TUU 9416L			S. Braziel	9	E-20596	0700-0700	DP-24	
STL LNU 9144L			D. Bohan	9	E-20635	0700-0700	DP-24	
<b>DOZ LNU 1448</b>			<b>B. Madole</b>	2	<b>E-20634</b>	<b>0700-1900</b>	<b>DP-24</b>	
DOZ ENF 24030		8/29	L. Benson	2	E-20022	0700-0700	DP-24	
DOZ AEU 2741			J. Cook	2	E-13	0700-0700	DP-24	
<b>DOZ PVT E-264</b>			<b>S. Harvey</b>	1	<b>E-264</b>	<b>0700-1900</b>	<b>DP-24</b>	
DOZ PVT E-392			K. Boyd	3	E-392	0700-0700	DP-24	
DOZ PVT E-20023			D. Spalwn	2	E-20023	0700-0700	DP-24	
DOZ PVT E-20187			M. Hauber	2	E-20187	0700-0700	DP-24	
DOZ PVT E-20265			T. Norton	2	E-20265	0700-0700	DP-24	
<b>DOZ PVT E-20266</b>			<b>T. Mcauliffe</b>	1	<b>E-20266</b>	<b>0700-1900</b>	<b>DP-24</b>	
DOZ PVT E-20531			C. Enriques	2	E-20531	0700-0700	DP-24	
DOZ PVT E-20532			G. Pascolla	2	E-20532	0700-0700	DP-24	
DOZ PVT E-20636			T. Stevenson	2	E-20636	0700-0700	DP-24	
<b>W/T PVT E-20008</b>			<b>P. Indihar</b>	1	<b>E-20008</b>	<b>0700-1900</b>	<b>DP-24</b>	
<b>W/T PVT E-20009</b>			<b>R. Keene</b>	1	<b>E-20009</b>	<b>0700-1900</b>	<b>DP-24</b>	

**6. Work Assignments:**  
 Construct control lines as direct as possible.  
 Hold fire in planned lines.  
 Construct contingency line from Strawberry Creek.

**7. Special Instructions:**  
 Buckbar Rd. off limits to Water Tenders, alternate route use Pleasant Valley Rd.  
 Continue to hold dozer line within Pock Saddle Rd. system from Hwy 50 to Div "J / L" Break  
**ALS AMB 502, ALS AMB 27, FEMT R. Rojas (12 Day), FEMP D. Dunn (12 Day)**  
 REAF J. Serin / C. Hutcheson


**8. Communications**

Name	Ch	Function	Rx Freq	Rx Tone	Tx Freq	Tx Tone	Notes
COMMAND: Please refer to Communications Plan							
NIFC T3	10	TACTICAL	168.6000N		168.6000N		
A/G TAC	14	AIR TO GROUND	164.1375N		164.1375N		
CALCORD	15	MEDICAL	156.0750N	156.7	156.0750N	156.7	MEDICAL COORDINATION
GUARD 27	16	EMERGENCY	168.6250N		168.6250N	110.9	EMERGENCY USE ONLY

<b>9. Prepared by: Name:</b>	J. Heald	RESL	24 Hr Shift: 31
	Signature:		12 Hr Shift: 45
<b>ICS 204</b>	Date/Time: 8/28/2021 2200		Total: 84

# ASSIGNMENT LIST (ICS 204 WF)

CONTROLLED UNCLASSIFIED  
INFORMATION//BASIC

<b>1. Incident Name:</b>		<b>2. Operational Period:</b>				<b>3. Branch</b>		<b>Division</b>	
<b>Caldor Incident</b>		Date From: 08/29/21		Date To: 08/30/21		<b>XV</b>		<b>J</b>	
		Time From: 0700		Time To: 0700		<b>Page 3 of 4</b>		<b>Juliet</b>	
<b>4. Operations Personnel:</b>									
Operations Section Chief: <b>E. Schwab / B. Monday</b>					Night Ops: <b>T. Ernst</b>				
Branch Director: <b>B. Loomis (12)</b>					Branch Safety: <b>C. Rutherglen / R. Barton (12)</b>				
Division/Group Supervisor: <b>B. Stewart (12) / C. Beckmann (T)</b>					Air Attack: <b>A. Sanchez</b>				
<b>5. Resources Assigned:</b>									
<b>** Resources Below in Bold are 12 Hour **</b>									
Resource Identifier	ALS	LWD	Leader	Personnel	Request #	Hours	Reporting Location		
<b>W/T PVT E-20017</b>			<b>B. Rose</b>	1	<b>E-20017</b>	<b>0700-1900</b>	<b>DP-24</b>		
<b>W/T PVT E-20173</b>			<b>N. Baldiviez</b>	1	<b>E-20173</b>	<b>0700-1900</b>	<b>DP-24</b>		
W/T PVT E-20177			R. Hurl	2	E-20177	0700-0700	DP-24		
<b>W/T PVT E-20280</b>			<b>J. Corley</b>	1	<b>E-20280</b>	<b>0700-1900</b>	<b>DP-24</b>		
W/T PVT E-20346			T. Ayars	2	E-20346	0700-0700	DP-24		
<b>MAS PVT E-20035</b>			<b>P. Leuzinger</b>	2	<b>E-20035</b>	<b>0700-1900</b>	<b>DP-24</b>		
<b>MAS PVT E-20036</b>			<b>B. Gardner</b>	1	<b>E-20036</b>	<b>0700-1900</b>	<b>DP-24</b>		
<b>MAST PVT E-20389</b>			<b>S. Hill</b>	2	<b>E-20389</b>	<b>0700-1900</b>	<b>DP-24</b>		
<b>MAST PVT E-20694</b>			<b>D. Udell</b>	1	<b>E-20694</b>	<b>0700-1900</b>	<b>DP-24</b>		
<b>MAST PVT E-20754</b>			<b>H. Meyer</b>	1	<b>E-20754</b>	<b>0700-1900</b>	<b>DP-24</b>		
<b>MAST PVT E-20755</b>			<b>R. Galgiani</b>	1	<b>E-20755</b>	<b>0700-1900</b>	<b>DP-24</b>		
<b>MAST PVT E-20759</b>			<b>T. Granat</b>	2	<b>E-20759</b>	<b>0700-1900</b>	<b>DP-24</b>		
<b>FALM PVT O-232</b>			<b>C. Brown</b>	2	<b>O-232</b>	<b>0700-1900</b>	<b>DP-24</b>		
<b>FALM PVT O-20140</b>		<b>9/4</b>		2	<b>O-20140</b>	<b>0700-1900</b>	<b>DP-24</b>		
<b>HEQB WYMAN</b>			<b>K. Wyman</b>	1	<b>O-221</b>	<b>0700-1900</b>	<b>DP-24</b>		
<b>HEQB-T HARNOS</b>			<b>T. Harnos</b>	1	<b>O-217</b>	<b>0700-1900</b>	<b>DP-24</b>		
<b>HEQB GRAHAM</b>			J. Graham	1	O-20019	0700-0700	DP-24		
<b>6. Work Assignments:</b>									
Construct control lines as direct as possible.									
Hold fire in planned lines.									
Construct contingency line from Strawberry Creek.									
<b>7. Special Instructions:</b>									
Buckbar Rd. off limits to Water Tenders, alternate route use Pleasant Valley Rd.									
Continue to hold dozer line within Pock Saddle Rd. system from Hwy 50 to Div "J / L" Break									
<b>ALS AMB 502, ALS AMB 27, FEMT R. Rojas (12 Day), FEMP D. Dunn (12 Day)</b>									
REAF J. Serin / C. Hutcheson									
<b>8. Communications</b>									
Name	Ch	Function	Rx Freq	Rx Tone	Tx Freq	Tx Tone	Notes		
COMMAND: Please refer to Communications Plan									
NIFC T3	10	TACTICAL	168.6000N		168.6000N				
A/G TAC	14	AIR TO GROUND	164.1375N		164.1375N				
CALCORD	15	MEDICAL	156.0750N	156.7	156.0750N	156.7	MEDICAL COORDINATION		
GUARD 27	16	EMERGENCY	168.6250N		168.6250N	110.9	EMERGENCY USE ONLY		
<b>9. Prepared by: Name:</b>									
J. Heald			RESL			24 Hr Shift:		5	
Signature: 						12 Hr Shift:		19	
<b>ICS 204</b>									
			Date/Time: 8/28/2021 2200			Total:		24	



# ASSIGNMENT LIST (ICS 204 WF)

CONTROLLED UNCLASSIFIED  
INFORMATION//BASIC

<b>1. Incident Name:</b>	<b>2. Operational Period:</b>	<b>3. Branch</b>	<b>Division</b>
<b>Caldor Incident</b>	Date From: 08/29/21    Date To: 08/30/21 Time From: 0700    Time To: 0700	<b>XV</b>	<b>J</b>
		Page 4 of 4	Juliet

<b>4. Operations Personnel:</b>			
Operations Section Chief: <b>E. Schwab / B. Monday</b>	Night Ops: <b>T. Ernst</b>		
Branch Director: <b>B. Loomis (12)</b>	Branch Safety: <b>C. Rutherglen / R. Barton (12)</b>		
Division/Group Supervisor: <b>B. Stewart (12) / C. Beckmann (T)</b>	Air Attack: <b>A. Sanchez</b>		

<b>5. Resources Assigned:</b>							
<b>** Resources Below in Bold are 12 Hour **</b>							
Resource Identifier	ALS	LWD	Leader	Personnel	Request #	Hours	Reporting Location
<b>12 HOUR NIGHT RESOURCES</b>							
<b>T/F CALDOR 7 (4,4,6,6,6)</b>			<b>B. Marra</b>	19	<b>E-9235</b>	<b>1900-0700</b>	<b>DP-24</b>
<b>ENG TFD 2425</b>			<b>C. Belliston</b>	5	<b>E-307</b>	<b>1900-0700</b>	<b>DP-24</b>
<b>ENG ASF 631</b>			<b>T. Brecht</b>	4	<b>E-310</b>	<b>1900-0700</b>	<b>DP-24</b>
<b>ENG RFC 5627</b>			<b>N. Spence</b>	4	<b>E-312</b>	<b>1900-0700</b>	<b>DP-24</b>
<b>ENG TNF 1267</b>			<b>J. Johnson</b>	4	<b>E-340</b>	<b>1900-0700</b>	<b>DP-24</b>
<b>CRW NAVAJO IHC</b>			<b>V. Smith</b>	18	<b>C-29</b>	<b>1900-0700</b>	<b>DP-24</b>
<b>CRW UTU SUP MOD O-257</b>				8	<b>O-257</b>	<b>1900-0700</b>	<b>DP-24</b>
<b>CRW PVT C-34</b>			<b>A. Perez</b>	20	<b>C-34</b>	<b>1900-0700</b>	<b>DP-24</b>
<b>CRW PVT C-56</b>			<b>M. Fleek</b>	20	<b>C-56</b>	<b>1900-0700</b>	<b>DP-24</b>

**6. Work Assignments:**  
 Construct control lines as direct as possible.  
 Hold fire in planned lines.  
 Construct contingency line from Strawberry Creek.

**7. Special Instructions:**  
 Buckbar Rd. off limits to Water Tenders, alternate route use Pleasant Valley Rd.  
 Continue to hold dozer line within Pock Saddle Rd. system from Hwy 50 to Div "J / L" Break  
**ALS AMB 502, ALS AMB 27, FEMT R. Rojas (12 Day), FEMP D. Dunn (12 Day)**  
 REAF J. Serin / C. Hutcheson

<b>8. Communications</b>							
Name	Ch	Function	Rx Freq	Rx Tone	Tx Freq	Tx Tone	Notes
COMMAND: Please refer to Communications Plan							
NIFC T3	10	TACTICAL	168.6000N		168.6000N		
A/G TAC	14	AIR TO GROUND	164.1375N		164.1375N		
CALCORD	15	MEDICAL	156.0750N	156.7	156.0750N	156.7	MEDICAL COORDINATION
GUARD 27	16	EMERGENCY	168.6250N		168.6250N	110.9	EMERGENCY USE ONLY

<b>9. Prepared by: Name:</b>	J. Heald	RESL	24 Hr Shift: 0
	Signature:		12 Hr Shift: 0
<b>ICS 204</b>	Date/Time: 8/28/2021 2200		Total: 102

# ASSIGNMENT LIST (ICS 204 WF)

CONTROLLED UNCLASSIFIED  
INFORMATION//BASIC

<b>1. Incident Name:</b>	<b>2. Operational Period:</b>	<b>3. Branch</b>	<b>Division</b>
<b>Caldor Incident</b>	Date From: 08/29/21      Date To: 08/30/21 Time From: 0700              Time To: 0700	<b>XV</b>	<b>L</b>
<b>4. Operations Personnel:</b>		Page 1 of 2	Lima

Operations Section Chief: <b>E. Schwab / B. Monday</b>	Night Ops: <b>T. Ernst</b>
Branch Director: <b>B. Loomis (12)</b>	Branch Safety: <b>C. Rutherglen / R. Barton (12)</b>
Division/Group Supervisor: <b>J. Chester (12) / K. Perreault (T) (12)</b>	Air Attack: <b>A. Sanchez</b>

5. Resources Assigned:	** Resources Below in Bold are 12 Hour **						
Resource Identifier	ALS	LWD	Leader	Personnel	Request #	Hours	Reporting Location
<b>T/F CALDOR 8 (3,3,4,4,6)</b>			<b>N. Bristol</b>	22	<b>E-9234</b>	<b>0700-1900</b>	<b>DP-13</b>
<b>ENG MNF 345</b>		<b>8/29</b>	<b>H. Moreno</b>	5	<b>E-5</b>	<b>0700-1900</b>	<b>DP-13</b>
<b>ENG MNF 332</b>		<b>8/28</b>	<b>C. Sampley</b>	3	<b>E-6</b>	<b>0700-1900</b>	<b>DP-13</b>
<b>ENG ENF 366</b>			<b>R. Cullen</b>	5	<b>E-12</b>	<b>0700-1900</b>	<b>DP-13</b>
<b>ENG ENF 365</b>			<b>J. Bunch</b>	5	<b>E-18</b>	<b>0700-1900</b>	<b>DP-13</b>
<b>ENG ANF 315</b>			<b>R. White</b>	5	<b>E-28</b>	<b>0700-1900</b>	<b>DP-13</b>
<b>ENG INF 322</b>			<b>J. Smith</b>	5	<b>E-36</b>	<b>0700-1900</b>	<b>DP-13</b>
<b>ENG INF 331</b>		<b>8/28</b>	<b>B. Hubbard</b>	5	<b>E-37</b>	<b>0700-1900</b>	<b>DP-13</b>
<b>ENG BDF 330</b>		<b>9/1</b>	<b>C. Coward</b>	5	<b>E-111</b>	<b>0700-1900</b>	<b>DP-13</b>
<b>ENG TNF 72</b>		<b>9/3</b>	<b>M. Bradford</b>	5	<b>E-224</b>	<b>0700-1900</b>	<b>DP-13</b>
<b>ENG SHF 363</b>		<b>9/5</b>	<b>K. Smyth</b>	5	<b>E-357</b>	<b>0700-1900</b>	<b>DP-13</b>
<b>ENG KNF 16</b>		<b>9/5</b>	<b>J. Morgan</b>	6	<b>E-360</b>	<b>0700-1900</b>	<b>DP-13</b>
<b>ENG DFPC 3111</b>			<b>D. Gettel</b>	4	<b>E-405</b>	<b>0700-1900</b>	<b>DP-13</b>
<b>ENG NDF 5121</b>		<b>8/31</b>	<b>A. Jares</b>	6	<b>E-20159</b>	<b>0700-1900</b>	<b>DP-13</b>
<b>ENG PVT E-286</b>			<b>S. Black Crow</b>	3	<b>E-286</b>	<b>0700-1900</b>	<b>DP-13</b>
<b>ENG PVT E-290</b>			<b>K. Colton</b>	3	<b>E-290</b>	<b>0700-1900</b>	<b>DP-13</b>
<b>CRW PVT C-48</b>			<b>A. Rhea</b>	20	<b>C-48</b>	<b>0700-1900</b>	<b>DP-13</b>
<b>CRW SIERRA FRONT</b>		<b>9/6</b>	<b>A. Sharp</b>	20	<b>C-53</b>	<b>0700-1900</b>	<b>DP-13</b>

**6. Work Assignments:**  
 Construct control lines as direct as possible.  
 Fall trees that will threaten control lines.  
 Prepare for firing operations and implement burn plan.  
 Prepare Firing Plan.

**7. Special Instructions:**  
 Buckbar Rd. off limits to Water Tenders, alternate route use Pleasant Valley Rd.  
  
**ALS AMB 502, ALS AMB 27, FEMT R. Rojas (12 Day), FEMP D. Dunn (12 Day)**  
 REAF J. Cooper / K. Marti

8. Communications							
Name	Ch	Function	Rx Freq	Rx Tone	Tx Freq	Tx Tone	Notes
COMMAND: Please refer to Communications Plan							
NIFC T6	9	TACTICAL	166.7750N		166.7750N		
A/G TAC	14	AIR TO GROUND	164.1375N		164.1375N		
CALCORD	15	MEDICAL	156.0750N	156.7	156.0750N	156.7	MEDICAL COORDINATION
GUARD 27	16	EMERGENCY	168.6250N		168.6250N	110.9	EMERGENCY USE ONLY

<b>9. Prepared by: Name:</b>	J. Heald	RESL	24 Hr Shift: 0
	Signature:		12 Hr Shift: 104
<b>ICS 204</b>	Date/Time: 8/28/2021 2200		Total: 132

# ASSIGNMENT LIST (ICS 204 WF)

CONTROLLED UNCLASSIFIED  
INFORMATION//BASIC

<b>1. Incident Name:</b>	<b>2. Operational Period:</b>	<b>3. Branch</b>	<b>Division</b>
<b>Caldor Incident</b>	Date From: 08/29/21    Date To: 08/30/21 Time From: 0700    Time To: 0700	<b>XV</b>	<b>L</b>
<b>4. Operations Personnel:</b>		Page 2 of 2	Lima

Operations Section Chief: <b>E. Schwab / B. Monday</b>	Night Ops: <b>T. Ernst</b>
Branch Director: <b>B. Loomis (12)</b>	Branch Safety: <b>C. Rutherglen / R. Barton (12)</b>
Division/Group Supervisor: <b>J. Chester (12) / K. Perreault (T) (12)</b>	Air Attack: <b>A. Sanchez</b>

5. Resources Assigned:	** Resources Below in Bold are 12 Hour **						
Resource Identifier	ALS	LWD	Leader	Personnel	Request #	Hours	Reporting Location
<b>CRW Blue Mountain 5</b>		<b>8/29</b>		20	<b>C-15</b>	<b>0700-1900</b>	<b>DP-13</b>
DOZ PVT E-20535			B. Rawley	3	E-20535	0700-0700	DP-13
DOZ PVT E-20538			P. Hatlestad	2	E-20538	0700-0700	DP-13
DOZ PVT E-20639			T. Hewitt	4	E-20639	0700-0700	DP-13
DOZ PVT E-20647			B. Waddell	2	E-20647	0700-0700	DP-13
DOZ PVT E-20659			J. Gillick	2	E-20659	0700-0700	DP-13
<b>DOZ PVT E-20700</b>			<b>A. Bennett</b>	1	<b>E-20700</b>	<b>0700-1900</b>	<b>DP-13</b>
<b>W/T BDF 251</b>		<b>8/31</b>	<b>F. Delgato</b>	2	<b>E-67</b>	<b>0700-1900</b>	<b>DP-13</b>
<b>W/T MDF 257</b>		<b>9/1</b>	<b>H. Venuto</b>	1	<b>E-113</b>	<b>0700-1900</b>	<b>DP-13</b>
<b>MAST PVT E-232</b>			<b>D. West</b>	2	<b>E-232</b>	<b>0700-1900</b>	<b>DP-13</b>
<b>CHIP PVT E-20611</b>			<b>M. Nieves</b>	2	<b>E-20611</b>	<b>0700-1900</b>	<b>DP-13</b>
<b>FALM PVT O-20141</b>			<b>J. Marshall</b>	2	<b>O-20141</b>	<b>0700-1900</b>	<b>DP-13</b>
<b>FALM PVT O-20142</b>				2	<b>O-20142</b>	<b>0700-1900</b>	<b>DP -13</b>
<b>FELL HAGINS</b>			<b>J. Hagins</b>	1	<b>O-20480</b>	<b>0700-1900</b>	<b>DP -13</b>
<b>HEQB JANES</b>		<b>9/6</b>	<b>B. Janes</b>	1	<b>O-222</b>	<b>0700-1900</b>	<b>DP -13</b>
<b>HEQB-T WEBER</b>		<b>9/6</b>	<b>S. Weber</b>	1	<b>O-218</b>	<b>0700-1900</b>	<b>DP -13</b>
<b>HEQB HERREN</b>			<b>C. Herren</b>	1	<b>O-25</b>	<b>0700-1900</b>	<b>DP -13</b>

**6. Work Assignments:**  
 Mitigate all hazard trees.  
 Hold fire in planned lines.  
 Prepare for firing operations and implement burn plan.  
 Prepare Firing Plan.


**7. Special Instructions:**  
 Buckbar Rd. off limits to Water Tenders, alternate route use Pleasant Valley Rd.  
  
**ALS AMB 502, ALS AMB 27, FEMT R. Rojas (12 Day), FEMP D. Dunn (12 Day)**  
 REAF J. Cooper / K. Marti

8. Communications							
Name	Ch	Function	Rx Freq	Rx Tone	Tx Freq	Tx Tone	Notes
COMMAND: Please refer to Communications Plan							
NIFC T6	9	TACTICAL	166.7750N		166.7750N		
A/G TAC	14	AIR TO GROUND	164.1375N		164.1375N		
CALCORD	15	MEDICAL	156.0750N	156.7	156.0750N	156.7	MEDICAL COORDINATION
GUARD 27	16	EMERGENCY	168.6250N		168.6250N	110.9	EMERGENCY USE ONLY

<b>9. Prepared by: Name:</b>	J. Heald	RESL	24 Hr Shift: 13
	Signature: 		12 Hr Shift: 34
<b>ICS 204</b>	Date/Time: 8/28/2021 2200		Total: 49

# ASSIGNMENT LIST (ICS 204 WF)

CONTROLLED UNCLASSIFIED  
INFORMATION//BASIC

<b>1. Incident Name:</b>		<b>2. Operational Period:</b>				<b>3. Branch</b>		<b>Division</b>	
<b>Caldor Incident</b>		Date From: 08/29/21		Date To: 08/30/21		<b>XV</b>		<b>Contingency</b>	
		Time From: 0700		Time To: 0700		<b>Page 1 of 2</b>			
<b>4. Operations Personnel:</b>									
Operations Section Chief: <b>E. Schwab / B. Monday</b>					Night Ops: <b>T. Ernst</b>				
Branch Director: <b>B. Loomis (12)</b>					Branch Safety: <b>C. Rutherglen / R. Barton (12)</b>				
Division/Group Supervisor: <b>L. Brown (T) (12)</b>					Air Attack: <b>A. Sanchez</b>				
<b>5. Resources Assigned:</b>									
<b>** Resources Below in Bold are 12 Hour **</b>									
Resource Identifier	ALS	LWD	Leader	Personnel	Request #	Hours	Reporting Location		
DOZ LNU 1449			K. Mittlestod	1	E-50	0700-0700	DP 32		
<b>DOZ ANF 10</b>		<b>8/29</b>	<b>A. Nava</b>	2	<b>E-34</b>	<b>0700-1900</b>	<b>DP 32</b>		
<b>DOZ PVT E-29</b>			<b>M. Armstrong</b>	1	<b>E-29</b>	<b>0700-1900</b>	<b>DP 32</b>		
DOZ PVT E-263			T. Hargis	2	E-263	0700-0700	DP 32		
<b>DOZ PVT E-267</b>			<b>K. Honey</b>	2	<b>E-267</b>	<b>0700-1900</b>	<b>DP 32</b>		
DOZ PVT E-265			B. Suttles	2	E-265	0700-0700	DP 32		
<b>DOZ PVT E-399</b>			<b>B. Britten</b>	2	<b>E-399</b>	<b>0700-1900</b>	<b>DP 32</b>		
DOZ PVT E-20675			J. Worrell	2	E-20675	0700-0700	DP 32		
DOZ PVT E-20676			B. Moniz	3	E-20676	0700-0700	DP 32		
DOZ PVT E-20677			D. Goodin	4	E-20677	0700-0700	DP 32		
DOZ PVT E-20695			R. Lee	4	E-20695	0700-0700	DP 32		
DOZ PVT E-20696			G. Chernoh	3	E-20696	0700-0700	DP 32		
<b>DOZ PVT E-20699</b>			<b>T. Graux</b>	1	<b>E-20699</b>	<b>0700-1900</b>	<b>DP 32</b>		
<b>W/T PVT E-256</b>			<b>C. Lewis</b>	1	<b>E-256</b>	<b>0700-1900</b>	<b>DP 32</b>		
<b>W/T PVT E-387</b>			<b>P. Holliday</b>	1	<b>E-387</b>	<b>0700-1900</b>	<b>DP 32</b>		
<b>W/T PVT E-388</b>			<b>J. Richardson</b>	1	<b>E-388</b>	<b>0700-1900</b>	<b>DP 32</b>		
<b>W/T PVT E-20153</b>			<b>M. Greer</b>	1	<b>E-20153</b>	<b>0700-1900</b>	<b>DP 32</b>		
<b>W/T PVT E-20277</b>			<b>D. Castle</b>	1	<b>E-20277</b>	<b>0700-1900</b>	<b>DP 32</b>		
<b>6. Work Assignments:</b>									
Construct control lines as direct as possible.									
Plan secondary control lines, begin if possible.									
<b>7. Special Instructions:</b>									
Buckbar Rd. off limits to Water Tenders, alternate route use Pleasant Valley Rd.									
<b>ALS AMB 502, ALS AMB 27, FEMT R. Rojas (12 Day), FEMP D. Dunn (12 Day)</b>									
REAF J. Serin / C. Hutcheson									
<b>8. Communications</b>									
Name	Ch	Function	Rx Freq	Rx Tone	Tx Freq	Tx Tone	Notes		
COMMAND: Please refer to Communications Plan									
A/G TAC	14	AIR TO GROUND	164.1375N		164.1375N				
CALCORD	15	MEDICAL	156.0750N	156.7	156.0750N	156.7	MEDICAL COORDINATION		
GUARD 27	16	EMERGENCY	168.6250N		168.6250N	110.9	EMERGENCY USE ONLY		
<b>9. Prepared by: Name:</b>									
J. Heald					RESL		24 Hr Shift:		20
Signature: 							12 Hr Shift:		10
<b>ICS 204</b>									
					Date/Time: 8/28/2021 2200		Total:		34

NIMS IAP

CONTROLLED UNCLASSIFIED INFORMATION//BASIC

# ASSIGNMENT LIST (ICS 204 WF)

CONTROLLED UNCLASSIFIED  
INFORMATION//BASIC

<b>1. Incident Name:</b>	<b>2. Operational Period:</b>	<b>3. Branch</b>	<b>Division</b>
<b>Caldor Incident</b>	Date From: 08/29/21    Date To: 08/30/21 Time From: 0700            Time To: 0700	<b>XV</b>	<b>Contingency</b>

<b>4. Operations Personnel:</b>		Page 2 of 2
Operations Section Chief: <b>E. Schwab / B. Monday</b>	Night Ops: <b>T. Ernst</b>	
Branch Director: <b>B. Loomis (12)</b>	Branch Safety: <b>C. Rutherglen / R. Barton (12)</b>	
Division/Group Supervisor: <b>L. Brown (T) (12)</b>	Air Attack: <b>A. Sanchez</b>	

5. Resources Assigned:	** Resources Below in Bold are 12 Hour **							
Resource Identifier	ALS	LWD	Leader	Personnel	Request #	Hours	Reporting Location	
<b>W/T PVT E-20281</b>			<b>J. Salazar</b>	1	<b>E-20281</b>	<b>0700-1900</b>	<b>DP 32</b>	
<b>W/T PVT E-20286</b>			<b>J. Baugh</b>	1	<b>E-20286</b>	<b>0700-1900</b>	<b>DP 32</b>	
<b>W/T PVT E-20345</b>		<b>9/5</b>	<b>D. Long</b>	1	<b>E-20345</b>	<b>0700-1900</b>	<b>DP 32</b>	
<b>W/T PVT E-20682</b>			<b>L. Presidio</b>	1	<b>E-20682</b>	<b>0700-1900</b>	<b>DP 32</b>	
<b>W/T PVT E-20706</b>			<b>S. Krautheim</b>	1	<b>E-20706</b>	<b>0700-1900</b>	<b>DP 32</b>	
<b>W/T PVT E-20707</b>			<b>S. Randleas</b>	1	<b>E-20707</b>	<b>0700-1900</b>	<b>DP 32</b>	
<b>MAST PVT E-235</b>			<b>M. Chistian</b>	2	<b>E-235</b>	<b>0700-1900</b>	<b>DP 32</b>	
<b>MAST PVT E-20028</b>			<b>A. Harris</b>	1	<b>E-20028</b>	<b>0700-1900</b>	<b>DP 32</b>	
<b>MAST PVT E-20756</b>			<b>B. Davidson</b>	2	<b>E20756</b>	<b>0700-1900</b>	<b>DP 32</b>	
<b>MAST PVT E-20760</b>			<b>N. Jensen</b>	1	<b>E-20760</b>	<b>0700-1900</b>	<b>DP 32</b>	
<b>FELB PVT E-242</b>			<b>K. Cates</b>	2	<b>E-242</b>	<b>0700-1900</b>	<b>DP 32</b>	
<b>SKDGN PVT E-245</b>			<b>R. Leflar</b>	2	<b>E-245</b>	<b>0700-1900</b>	<b>DP 32</b>	
<b>SKDGN PVT E-246</b>			<b>W. Emery</b>	1	<b>E-246</b>	<b>0700-1900</b>	<b>DP 32</b>	
<b>SKG PVT E-248</b>			<b>E. Jungers</b>	2	<b>E-248</b>	<b>0700-1900</b>	<b>DP 32</b>	

**6. Work Assignments:**  
 Construct control lines as direct as possible.  
 Plan secondary control lines, begin if possible.

**7. Special Instructions:**  
 Buckbar Rd. off limits to Water Tenders, alternate route use Pleasant Valley Rd.  
  
**ALS AMB 502, ALS AMB 27, FEMT R. Rojas (12 Day), FEMP D. Dunn (12 Day)**  
 REAF J. Serin / C. Hutcheson


8. Communications							
Name	Ch	Function	Rx Freq	Rx Tone	Tx Freq	Tx Tone	Notes
COMMAND: Please refer to Communications Plan							
A/G TAC	14	AIR TO GROUND	164.1375N		164.1375N		
CALCORD	15	MEDICAL	156.0750N	156.7	156.0750N	156.7	MEDICAL COORDINATION
GUARD 27	16	EMERGENCY	168.6250N		168.6250N	110.9	EMERGENCY USE ONLY

<b>9. Prepared by: Name:</b>	J. Heald	RESL	24 Hr Shift: 0
	Signature:		12 Hr Shift: 19
<b>ICS 204</b>	Date/Time: 8/28/2021 2200		Total: 19



# ASSIGNMENT LIST (ICS 204 WF)


CONTROLLED UNCLASSIFIED  
INFORMATION//BASIC

<b>1. Incident Name:</b>		<b>2. Operational Period:</b>				<b>3. Branch</b>		<b>Division</b>	
<b>Caldor Incident</b>		Date From: 08/29/21		Date To: 08/30/21		<b>XX</b>		<b>N</b>	
		Time From: 0700		Time To: 0700		Page 1 of 2		November	
<b>4. Operations Personnel:</b>									
Operations Section Chief: <b>E. Schwab / B. Monday</b>					Night Ops: <b>T. Ernst</b>				
Branch Director: <b>N. Hale</b>					Branch Safety: <b>B. Hubby / S. Pfeifer</b>				
Division/Group Supervisor: <b>P. Lohan / W. Almand (12)</b>					Air Attack: <b>A. Sanchez</b>				
<b>5. Resources Assigned:</b>									
<b>** Resources Below in Bold are 12 Hour **</b>									
Resource Identifier	ALS	LWD	Leader	Personnel	Request #	Hours	Reporting Location		
<b>ENG LKR 8531</b>			<b>K. Bonham</b>	5	<b>E-282</b>	<b>0700-1900</b>	<b>ICP</b>		
<b>ENG HTF 451</b>		<b>9/2</b>	<b>J. Hart</b>	5	<b>E-181</b>	<b>0700-1900</b>	<b>ICP</b>		
<b>ENG BOD 1411</b>		<b>9/2</b>	<b>R. Hansen</b>	3	<b>E-203</b>	<b>0700-1900</b>	<b>ICP</b>		
<b>ENG TIA 696</b>		<b>8/29</b>	<b>D. Stordy</b>	4	<b>E-35</b>	<b>0700-1900</b>	<b>ICP</b>		
<b>ENG BNP 675</b>			<b>A. Oggenkamp</b>	3	<b>E-281</b>	<b>0700-1900</b>	<b>ICP</b>		
<b>ENG OKS 96</b>		<b>9/3</b>	<b>D. Morris</b>	2	<b>E-20091</b>	<b>0700-1900</b>	<b>ICP</b>		
<b>CRW TCU 4449 (CDF)</b>			<b>T. Swanson</b>	7	<b>C-20034</b>	<b>0700-1900</b>	<b>ICP</b>		
<b>CRW PVT C-54</b>		<b>9/5</b>	<b>A. Hergert</b>	20	<b>C-54</b>	<b>0700-1900</b>	<b>ICP</b>		
<b>CRW PVT C-55</b>		<b>9/5</b>	<b>J. Foward</b>	20	<b>C-55</b>	<b>0700-1900</b>	<b>ICP</b>		
<b>CRW PVT C-59</b>		<b>9/26</b>	<b>A. Calderon</b>	20	<b>C-59</b>	<b>0700-1900</b>	<b>ICP</b>		
DOZ PVT E-20179			J. Snyder	3	E-20179	0700-0700	ICP		
DOZ PVT E-20182			A. Miller	3	E-20182	0700-0700	ICP		
DOZ PVT E-20264		9/4	D. Kirby	2	E-20264	0700-0700	ICP		
DOZ PVT E-20534			A. Bushey	2	E-20534	0700-0700	ICP		
DOZ PVT E-20539			C. Klauer	3	E-20539	0700-0700	ICP		
DOZ PVT E-20638			N. Schmidt	3	E-20638	0700-0700	ICP		
W/T PVT E-20178			K. Gray	2	E-20178	0700-0700	ICP		
<b>6. Work Assignments:</b>									
Implement structure defense plan, with an emphasis on perimeter control.									
Construct control lines as direct as possible.									
Improve and hold established control lines.									
Insert progressive hose lays.									
<b>7. Special Instructions:</b>									
Buckbar Rd. off limits to Water Tenders, alternate route use Pleasant Valley Rd.									
<b>ALS AMB 60, FEMT Kirk (12 Day), FEMP Schmier (12 Day)</b>									
REAF J. Cooper / K. Marti									
<b>8. Communications</b>									
Name	Ch	Function	Rx Freq	Rx Tone	Tx Freq	Tx Tone	Notes		
COMMAND: Please refer to Communications Plan									
NIFC T1	8	TACTICAL	168.0500N		168.0500N				
A/G TAC	14	AIR TO GROUND	164.1375N		164.1375N				
CALCORD	15	MEDICAL	156.0750N	156.7	156.0750N	156.7	MEDICAL COORDINATION		
GUARD 27	16	EMERGENCY	168.6250N		168.6250N	110.9	EMERGENCY USE ONLY		
<b>9. Prepared by: Name:</b>									
J. Heald					RESL		24 Hr Shift:		12
Signature: 							12 Hr Shift:		85
Date/Time: 8/28/2021 2200							Total:		107



# ASSIGNMENT LIST (ICS 204 WF)

CONTROLLED UNCLASSIFIED  
INFORMATION//BASIC

<b>1. Incident Name:</b>		<b>2. Operational Period:</b>				<b>3. Branch</b>		<b>Division</b>	
<b>Caldor Incident</b>		Date From: 08/29/21		Date To: 08/30/21		<b>XX</b>		<b>P / R</b>	
		Time From: 0700		Time To: 0700					
<b>4. Operations Personnel:</b>						<b>Page 1 of 1</b>			
Operations Section Chief: <b>E. Schwab / B. Monday</b>				Night Ops: <b>T. Ernst</b>					
Branch Director: <b>N. Hale</b>				Branch Safety: <b>B. Hubby / S. Pfeifer</b>					
Division/Group Supervisor: <b>J. Plummer (12) / R. Hambly (T) (12)</b>				Air Attack: <b>A. Sanchez</b>					
<b>5. Resources Assigned:</b>		<b>** Resources Below in Bold are 12 Hour **</b>							
Resource Identifier	ALS	LWD	Leader	Personnel	Request #	Hours	Reporting Location		
<b>ENG SQF 345</b>		<b>8/28</b>	<b>D. Wild</b>	5	<b>E-21</b>	<b>0700-1900</b>	<b>DP-12</b>		
<b>ENG CNF 335</b>		<b>8/28</b>	<b>S. Cox</b>	3	<b>E-26</b>	<b>0700-1900</b>	<b>DP-12</b>		
<b>ENG BDF 13</b>		<b>9/1</b>	<b>M. Gomez</b>	5	<b>E-109</b>	<b>0700-1900</b>	<b>DP-12</b>		
<b>ENG MCF 5537</b>			<b>J. Reyes</b>	3	<b>E-20770</b>	<b>0700-1900</b>	<b>DP-12</b>		
<b>ENG PVT E-20378</b>			<b>K. Lester</b>	3	<b>E-20378</b>	<b>0700-1900</b>	<b>DP-12</b>		
<b>CRW IDSTF Sawtooth IHC</b>			<b>K. West</b>	21	<b>C-51</b>	<b>0700-1900</b>	<b>DP-12</b>		
CRW NWS Sierra 2			E. Roussel	26	C-20040	0700-0700	DP-12		
CRW NWS Humboldt 1			J. Johnson	25	C-20041	0700-0700	DP-12		
<b>DOZ MDF 4</b>		<b>8/29</b>	<b>E. Allen</b>	2	<b>E-20</b>	<b>0700-1900</b>	<b>DP-12</b>		
DOZ PVT E-46			M. Emerson	4	E-46	0700-0700	DP-12		
<b>12 HOUR NIGHT RESOURCES</b>									
<b>ENG LFC 7679</b>			<b>J. Stork</b>	3	<b>E-278</b>	<b>1900-0700</b>	<b>DP-12</b>		
<b>6. Work Assignments:</b>									
Construct control lines as direct as possible.									
Fall tress that will threaten control lines.									
Plan secondary control lines, begin if possible.									
Tactical patrol									
<b>7. Special Instructions:</b>									
Buckbar Rd. off limits to Water Tenders, alternate route use Pleasant Valley Rd.									
<b>ALS AMB 60, FEMT Kirk (12 Day), FEMP Schmier (12 Day)</b>									
REAF A. Speering / P. Yerger									
<b>8. Communications</b>									
Name	Ch	Function	Rx Freq	Rx Tone	Tx Freq	Tx Tone	Notes		
COMMAND: Please refer to Communications Plan									
NIFIC T7	11	TACTICAL	168.2500N		168.2500N				
A/G TAC	14	AIR TO GROUND	164.1375N		164.1375N				
CALCORD	15	MEDICAL	156.0750N	156.7	156.0750N	156.7	MEDICAL COORDINATION		
GUARD 27	16	EMERGENCY	168.6250N		168.6250N	110.9	EMERGENCY USE ONLY		
<b>9. Prepared by: Name:</b>		J. Heald		RESL		24 Hr Shift:		55	
		Signature: 				12 Hr Shift:		32	
<b>ICS 204</b>		Date/Time: 8/28/2021 2200				Total:		100	

NIMS IAP

CONTROLLED UNCLASSIFIED INFORMATION//BASIC

# ASSIGNMENT LIST (ICS 204 WF)

CONTROLLED UNCLASSIFIED  
INFORMATION//BASIC

<b>1. Incident Name:</b>	<b>2. Operational Period:</b>	<b>3. Branch</b>	<b>Division</b>
<b>Caldor Incident</b>	Date From: 08/29/21      Date To: 08/30/21 Time From: 0700              Time To: 0700	<b>XXX</b>	<b>T / U / W</b>

<b>4. Operations Personnel:</b>		Page 1 of 2
Operations Section Chief: <b>E. Schwab / B. Monday</b>	Night Ops: <b>T. Ernst</b>	
Branch Director:	Branch Safety: <b>B. Diregolo / R. Northup (T)</b>	
Division/Group Supervisor: <b>P. Preston (12) / F. Burrow (T) (12)</b>	Air Attack: <b>A. Sanchez</b>	

5. Resources Assigned:	** Resources Below in Bold are 12 Hour **						
Resource Identifier	ALS	LWD	Leader	Personnel	Request #	Hours	Reporting Location
ENG SRF 312		9/1	<b>E. Johnson</b>	5	<b>E-106</b>	<b>0700-1900</b>	<b>DP-20</b>
ENG BDF 311		9/1	<b>A. Rodriguez</b>	5	<b>E-108</b>	<b>0700-1900</b>	<b>DP-20</b>
ENG BOD 1301		9/2	<b>N. Walker</b>	3	<b>E-202</b>	<b>0700-1900</b>	<b>DP-20</b>
ENG BOD 412		9/2	<b>W. Burks</b>	5	<b>E-204</b>	<b>0700-1900</b>	<b>DP-20</b>
ENG MNF 353			<b>C. Coleman</b>	5	<b>E-285</b>	<b>0700-1900</b>	<b>DP-20</b>
ENG KNF 355		9/6	<b>K. Case</b>	5	<b>E-359</b>	<b>0700-1900</b>	<b>DP-20</b>
ENG NSS B5361		9/2	<b>J. Gonzalez</b>	4	<b>E-20168</b>	<b>0700-1900</b>	<b>DP-20</b>
ENG LCD 3605		9/5	<b>M. Munoz</b>	5	<b>E-20362</b>	<b>0700-1900</b>	<b>DP-20</b>
ENG SLR 6257		9/3	<b>W. Hall</b>	4	<b>E-20365</b>	<b>0700-1900</b>	<b>DP-20</b>
ENG PVT E-277			<b>I. Hofstetter</b>	3	<b>E-277</b>	<b>0700-1900</b>	<b>DP-20</b>
ENG PVT E-323			<b>Z. Anthis</b>	3	<b>E-323</b>	<b>0700-1900</b>	<b>DP-20</b>
ENG PVT E-20466		9/5	<b>L. Brisce</b>	3	<b>E-20466</b>	<b>0700-1900</b>	<b>DP-20</b>
ENG PVT E-20468			<b>B. Kaltenbach</b>	3	<b>E-20468</b>	<b>0700-1900</b>	<b>DP-20</b>
CRW PVT C-57		9/5	<b>C. Fox</b>	20	<b>C-57</b>	<b>0700-1900</b>	<b>DP-20</b>
DOZ PVT E-32			<b>G. Mobley</b>	2	<b>E-32</b>	<b>0700-1900</b>	<b>DP-20</b>
DOZ PVT E-101			P. Bower	2	E-101	0700-0700	DP-20
DOZ PVT E-20025			N. Edwards	2	E-20025	0700-0700	DP-20
DOZ PVT E-20180			E. Roen	3	E-20180	0700-0700	DP-20

**6. Work Assignments:**  
 Construct control lines as direct as possible.  
 Prepare indirect control line for possible firing operation.  
 Improve and hold established control lines.  
 Prepare structures for defensive actions.

**7. Special Instructions:**  
 Buckbar Rd. off limits to Water Tenders, alternate route use Pleasant Valley Rd.  
  
**FEMP Rebolledo (12 Day), FEMP McCarthy (12 Day)**  
 REAF A. Speering / P. Yerger / A. Brown

8. Communications							
Name	Ch	Function	Rx Freq	Rx Tone	Tx Freq	Tx Tone	Notes
COMMAND: Please refer to Communications Plan							
CDF T30	11	TACTICAL	151.3925N	192.8	151.3925N	192.8	
A/G TAC	14	AIR TO GROUND	164.1375N		164.1375N		
CALCORD	15	MEDICAL	156.0750N	156.7	156.0750N	156.7	MEDICAL COORDINATION
GUARD 27	16	EMERGENCY	168.6250N		168.6250N	110.9	EMERGENCY USE ONLY

<b>9. Prepared by: Name:</b>	J. Heald	RESL	24 Hr Shift: 2
	Signature:		12 Hr Shift: 68
<b>ICS 204</b>	Date/Time: 8/28/2021 2200		Total: 82





# ASSIGNMENT LIST (ICS 204 WF)

CONTROLLED UNCLASSIFIED  
INFORMATION//BASIC

<b>1. Incident Name:</b>	<b>2. Operational Period:</b>	<b>3. Branch</b>	<b>Division</b>
<b>Caldor Incident</b>	Date From: 08/29/21      Date To: 08/30/21 Time From: 0700          Time To: 0700	<b>XXX</b>	<b>El Dorado 1</b>
<b>4. Operations Personnel:</b>		Page 1 of 1	

Operations Section Chief: <b>E. Schwab / B. Monday</b>	Night Ops: <b>T. Ernst</b>
Branch Director:	Branch Safety:
Division/Group Supervisor:	Air Attack: <b>A. Sanchez</b>

5. Resources Assigned:	** Resources Below in Bold are 12 Hour **							
Resource Identifier	ALS	LWD	Leader	Personnel	Request #	Hours	Reporting Location	
							<b>ICP</b>	

**6. Work Assignments:**  
 Initial attack fire suppression.  
 Prepare for firing operations and implement burn plan.

**7. Special Instructions:**  
 Buckbar Rd. off limits to Water Tenders, alternate route use Pleasant Valley Rd.  
 USE COMMUNICATION PLAN FOR GEOGRAPHIC LOCATION.

**8. Communications**

Name	Ch	Function	Rx Freq	Rx Tone	Tx Freq	Tx Tone	Notes
COMMAND: Please refer to Communications Plan							
A/G TAC	14	AIR TO GROUND	164.1375N		164.1375N		
CALCORD	15	MEDICAL	156.0750N	156.7	156.0750N	156.7	MEDICAL COORDINATION
GUARD 27	16	EMERGENCY	168.6250N		168.6250N	110.9	EMERGENCY USE ONLY

**9. Prepared by: Name:** J. Heald      RESL      24 Hr Shift: 0  
 Signature:      12 Hr Shift: 0  
**ICS 204**      Date/Time: 8/28/2021 2200      Total: 0

# ASSIGNMENT LIST (ICS 204 WF)

CONTROLLED UNCLASSIFIED  
INFORMATION//BASIC

<b>1. Incident Name:</b>	<b>2. Operational Period:</b>	<b>3. Branch</b>	<b>Division</b>
<b>Caldor Incident</b>	Date From: 08/29/21    Date To: 08/30/21 Time From: 0700    Time To: 0700	<b>El Dorado 2</b>	<b>El Dorado 2</b>
<b>4. Operations Personnel:</b>		<b>Page 1 of 1</b>	


Operations Section Chief: <b>E. Schwab / B. Monday</b>	Night Ops: <b>T. Ernst</b>
Branch Director:	Branch Safety:
Division/Group Supervisor: <b>T. Thane (12)</b>	Air Attack: <b>A. Sanchez</b>

<b>5. Resources Assigned:</b>		<b>** Resources Below in Bold are 12 Hour **</b>						
Resource Identifier	ALS	LWD	Leader	Personnel	Request #	Hours	Reporting Location	
<b>CRW El Dorado IHC</b>						<b>0700-1900</b>	<b>ICP</b>	
<b>CRW Roosevelt IHC</b>			<b>L. Money</b>	20	<b>C-26</b>	<b>0700-1900</b>	<b>ICP</b>	
<b>CRW TNF TRUCKEE IHC</b>			<b>S. Burghardt</b>	20	<b>C-49</b>	<b>0700-1900</b>	<b>ICP</b>	
<b>CRW TNF TAHOE IHC</b>		<b>9/6</b>	<b>D. Jurrero</b>	21	<b>C-47</b>	<b>0700-1900</b>	<b>ICP</b>	

**6. Work Assignments:**  
Initial attack fire suppression.  
Prepare for firing operations and implement burn plan.

**7. Special Instructions:**  
Buckbar Rd. off limits to Water Tenders, alternate route use Pleasant Valley Rd.  
USE COMMUNICATION PLAN FOR GEOGRAPHIC LOCATION.

<b>8. Communications</b>							
Name	Ch	Function	Rx Freq	Rx Tone	Tx Freq	Tx Tone	Notes
COMMAND: Please refer to Communications Plan							
A/G TAC	14	AIR TO GROUND	164.1375N		164.1375N		
CALCORD	15	MEDICAL	156.0750N	156.7	156.0750N	156.7	MEDICAL COORDINATION
GUARD 27	16	EMERGENCY	168.6250N		168.6250N	110.9	EMERGENCY USE ONLY

**9. Prepared by: Name:** J. Heald    RESL    24 Hr Shift: 0  
Signature:     12 Hr Shift: 61  
**ICS 204**    Date/Time: 8/28/2021 2200    Total: 61

# ASSIGNMENT LIST (ICS 204 WF)

CONTROLLED UNCLASSIFIED  
INFORMATION//BASIC

<b>1. Incident Name:</b>	<b>2. Operational Period:</b>	<b>3. Branch</b>
<b>Caldor Incident</b>	Date From: 08/29/21    Date To: 08/30/21 Time From: 0700    Time To: 0700	<b>Staging</b>  <b>Fresh Pond</b>

<b>4. Operations Personnel:</b>		Page 1 of 1
Operations Section Chief: <b>E. Schwab / B. Monday</b>	Night Ops: <b>T. Ernst</b>	
Branch Director:	Branch Safety:	
Division/Group Supervisor: <b>D. Hames (12)</b>	Air Attack: <b>A. Sanchez</b>	

<b>5. Resources Assigned:</b>		<b>** Resources Below in Bold are 12 Hour **</b>					
Resource Identifier	ALS	LWD	Leader	Personnel	Request #	Hours	Reporting Location
<b>W/T PVT E-257</b>			<b>C. Clark</b>	1	<b>E-257</b>	<b>0700-1900</b>	<b>DP-22</b>
<b>W/T PVT E-20006</b>			<b>M. Humphrey</b>	1	<b>E-20006</b>	<b>0700-1900</b>	<b>DP-22</b>
<b>W/T PVT E-20704</b>			<b>E. Jones</b>	1	<b>E-20704</b>	<b>0700-1900</b>	<b>DP-22</b>
<b>W/T PVT E-20705</b>			<b>C. Gomes</b>	1	<b>E-20705</b>	<b>0700-1900</b>	<b>DP-22</b>
<b>MAST PVT E-241</b>			<b>C. Johnson</b>	2	<b>E-241</b>	<b>0700-1900</b>	<b>DP-22</b>
<b>MAST PVT E-20757</b>			<b>G. Bates</b>	1	<b>E-20757</b>	<b>0700-1900</b>	<b>DP-22</b>
<b>SKDGN PVT E-64</b>		9/1	<b>T. Eggar</b>	2	<b>E-64</b>	<b>0700-1900</b>	<b>DP-22</b>
<b>SKDGN PVT E-65</b>		9/2	<b>C. Gehrke</b>	2	<b>E-65</b>	<b>0700-1900</b>	<b>DP-22</b>
<b>GRD PVT E-20045</b>			<b>L. Drew</b>	1	<b>E-20045</b>	<b>0700-1900</b>	<b>DP-22</b>

**6. Work Assignments:**  
 Monitor command frequencies.  
 Maintain 3 minute response time.

**7. Special Instructions:**  
 Buckbar Rd. off limits to Water Tenders, alternate route use Pleasant Valley Rd.  
 USE COMMUNICATION PLAN FOR GEOGRAPHIC LOCATION.

**8. Communications**

Name	Ch	Function	Rx Freq	Rx Tone	Tx Freq	Tx Tone	Notes
COMMAND: Please refer to Communications Plan							
CALCORD	15	MEDICAL	156.0750N	156.7	156.0750N	156.7	MEDICAL COORDINATION
GUARD 27	16	EMERGENCY	168.6250N		168.6250N	110.9	EMERGENCY USE ONLY

<b>9. Prepared by: Name:</b>	J. Heald	RESL	24 Hr Shift: 0
	Signature:		12 Hr Shift: 9
<b>ICS 204</b>	Date/Time: 8/28/2021 2200		Total: 12

# ASSIGNMENT LIST (ICS 204 WF)

CONTROLLED UNCLASSIFIED  
INFORMATION//BASIC

<b>1. Incident Name:</b>	<b>2. Operational Period:</b>	<b>3. Branch</b>
<b>Caldor Incident</b>	Date From: 08/29/21    Date To: 08/30/21 Time From: 0700    Time To: 0700	<b>Staging</b>  <b>Sierra</b>

<b>4. Operations Personnel:</b>		Page 1 of 2
Operations Section Chief: <b>E. Schwab / B. Monday</b>	Night Ops: <b>T. Ernst</b>	
Branch Director:	Branch Safety:	
Division/Group Supervisor:	Air Attack: <b>A. Sanchez</b>	

5. Resources Assigned:	** Resources Below in Bold are 12 Hour **							
Resource Identifier	ALS	LWD	Leader	Personnel	Request #	Hours	Reporting Location	
<b>ENG CTF 672</b>			<b>J. Contreras</b>	<b>4</b>	<b>E-427</b>	<b>0700-1900</b>	<b>Sierra Staging</b>	
<b>ENG SMV 7852</b>			<b>R. Mcdermott</b>	<b>2</b>	<b>E-20765</b>	<b>0700-1900</b>	<b>Sierra Staging</b>	
<b>ENG DIF 441</b>			<b>C. Shakespear</b>	<b>5</b>	<b>E-283</b>	<b>0700-1900</b>	<b>Sierra Staging</b>	
<b>ENG PVT E-424</b>			<b>M. Kern</b>	<b>3</b>	<b>E-424</b>	<b>0700-1900</b>	<b>Sierra Staging</b>	
<b>ENG PVT E-20654</b>			<b>D. Calderon</b>	<b>3</b>	<b>E-20654</b>	<b>0700-1900</b>	<b>Sierra Staging</b>	
<b>CRW ENF CRW 25</b>			<b>M. McKurtis</b>	<b>8</b>	<b>O-335</b>	<b>0700-1900</b>	<b>Sierra Staging</b>	
DOZ PVT E-20701			S. Boggs	2	E-20701	0700-0700	Sierra Staging	
DOZ PVT E-20831			R. Branson	2	E-20831	0700-0700	Sierra Staging	
<b>W/T PVT E-20015</b>			<b>D. Dixon</b>	<b>1</b>	<b>E-20015</b>	<b>0700-1900</b>	<b>Sierra Staging</b>	
<b>W/T PVT E-20287</b>			<b>T. Dilks</b>	<b>1</b>	<b>E-20287</b>	<b>0700-1900</b>	<b>Sierra Staging</b>	
<b>W/T PVT E-20288</b>			<b>R. Barker</b>	<b>1</b>	<b>E-20288</b>	<b>0700-1900</b>	<b>Sierra Staging</b>	
<b>W/T PVT E-20565</b>			<b>R. Box</b>	<b>1</b>	<b>E-20565</b>	<b>0700-1900</b>	<b>Sierra Staging</b>	
<b>W/T PVT E-20566</b>			<b>R. Ertl</b>	<b>1</b>	<b>E-20566</b>	<b>0700-1900</b>	<b>Sierra Staging</b>	
<b>W/T PVT E-20681</b>			<b>C. Morris</b>	<b>1</b>	<b>E-20681</b>	<b>0700-1900</b>	<b>Sierra Staging</b>	
<b>MAST PVT E-20026</b>			<b>T. Krisman</b>	<b>2</b>	<b>E-20026</b>	<b>0700-1900</b>	<b>Sierra Staging</b>	
<b>MAST PVT E-58</b>			<b>C. Findleton</b>	<b>1</b>	<b>E-58</b>	<b>0700-1900</b>	<b>Sierra Staging</b>	
<b>FELB PVT E-54</b>			<b>R. Fithen</b>	<b>2</b>	<b>E-54</b>	<b>0700-1900</b>	<b>Sierra Staging</b>	
<b>FELB PVT E-56</b>			<b>D. Flanagan</b>	<b>2</b>	<b>E-56</b>	<b>0700-1900</b>	<b>Sierra Staging</b>	

**6. Work Assignments:**  
 Monitor command frequencies.  
 Maintain 3 minute response time.

**7. Special Instructions:**  
 USE COMMUNICATION PLAN FOR GEOGRAPHIC LOCATION.  
 Buckbar Rd. off limits to Water Tenders, alternate route use Pleasant Valley Rd.

8. Communications							
Name	Ch	Function	Rx Freq	Rx Tone	Tx Freq	Tx Tone	Notes
COMMAND: Please refer to Communications Plan							
CALCORD	15	MEDICAL	156.0750N	156.7	156.0750N	156.7	MEDICAL COORDINATION
GUARD 27	16	EMERGENCY	168.6250N		168.6250N	110.9	EMERGENCY USE ONLY

<b>9. Prepared by: Name:</b>	J. Heald	RESL	24 Hr Shift: 4
	Signature:		12 Hr Shift: 38
<b>ICS 204</b>	Date/Time: 8/28/2021 2200		Total: 42



# ASSIGNMENT LIST (ICS 204 WF)

CONTROLLED UNCLASSIFIED  
INFORMATION//BASIC

<b>1. Incident Name:</b>	<b>2. Operational Period:</b>	<b>3. Branch</b>	<b>Staging</b>
<b>Caldor Incident</b>	Date From: 08/29/21    Date To: 08/30/21 Time From: 0700    Time To: 0700	<b>Sierra</b>	<b>Sierra</b>

<b>4. Operations Personnel:</b>		<b>Page 2 of 2</b>
Operations Section Chief: <b>E. Schwab / B. Monday</b>	Night Ops: <b>T. Ernst</b>	
Branch Director:	Branch Safety:	
Division/Group Supervisor:	Air Attack: <b>A. Sanchez</b>	

<b>5. Resources Assigned:</b>		** Resources Below in Bold are 12 Hour **						
Resource Identifier	ALS	LWD	Leader	Personnel	Request #	Hours	Reporting Location	
<b>FELB PVT E-20037</b>			<b>S. Farkas</b>	1	<b>E-20037</b>	<b>0700-1900</b>	<b>Sierra Staging</b>	
<b>CHIP PVT E-20612</b>			<b>D. Mills</b>	2	<b>E-20612</b>	<b>0700-1900</b>	<b>Sierra Staging</b>	
<b>SKDGN PVT E-63</b>			<b>C. Haugen</b>	1	<b>E-63</b>	<b>0700-1900</b>	<b>Sierra Staging</b>	

**6. Work Assignments:**  
 Monitor command frequencies.  
 Maintain 3 minute response time.

**7. Special Instructions:**  
 USE COMMUNICATION PLAN FOR GEOGRAPHIC LOCATION.  
 Buckbar Rd. off limits to Water Tenders, alternate route use Pleasant Valley Rd.

<b>8. Communications</b>							
Name	Ch	Function	Rx Freq	Rx Tone	Tx Freq	Tx Tone	Notes
COMMAND: Please refer to Communications Plan							
CALCORD	15	MEDICAL	156.0750N	156.7	156.0750N	156.7	MEDICAL COORDINATION
GUARD 27	16	EMERGENCY	168.6250N		168.6250N	110.9	EMERGENCY USE ONLY

<b>9. Prepared by: Name:</b>	J. Heald	RESL	24 Hr Shift: 0
	Signature:		12 Hr Shift: 4
<b>ICS 204</b>	Date/Time: 8/28/2021 2200		Total: 4

## AIR OPERATIONS SUMMARY ICS-220

<b>Incident Name / Number</b> Caldor Incident / CA-ENF-024030	<b>Sunrise</b> 6:32	<b>Startup</b> 7:02	<b>Cutoff</b> 19:11	<b>Sunset</b> 19:41	<b>Time Prepared</b> 1830	<b>Date Prepared</b> Saturday, August 28, 2021	<b>Prepared By</b> Thomas Smith
<b>General Remarks, Safety Notes, Hazards, Air Operations Special Equipment, etc.</b> TRACK ALL DIPSITE LOCATIONS / NUMBER OF DIPS / GALLONS TAKEN. TRACK ALL DROP LOCATIONS / NUMBER OF DROPS / GALLONS DROPPED ALL GPS DATA TO BE COLLECTED IN DEGREES, MINUTES, DECIMAL MINUTES FORMAT.  <i>AVOID Aerial Application of Retardant / Foam / Agent within 300' of Waterways, Bodies of Water, etc. If Retardant / Foam / Agent is Dropped Within These Areas Immediately Notify the AOB/D and Provide the Following Information: Lat / Long, Estimated Number of Gallons and a Map Detailing The Area.</i>				<b>Shutdown</b> 20:11		<b>Operational Period - Date</b> Sunday August 29, 2021	<b>Operational Period - Time</b> 0700-0700

Frequencies	RX	Tone	TX	AM / FM	Name	Phone	Trainee	Phone
CMD 105	172.4500	114.8 (T11)	166.9375	FM	G-Inwood	209-694-6333		
AIR / GROUND - TACTICAL	164.1375		164.1375	FM	T. Smith	530-308-1970		
NORTH ROTOR VIC	121.0250		121.0250	AM	F. Abril	951-757-5487		
SOUTH ROTOR VIC	124.0750		124.0750	AM	P. Michael	916-221-2071		
AIR / GROUND - COMMAND	167.9500		167.9500	FM	R. Johnson	530-340-3099		
AIR TACTICS	163.3375		163.3375	FM	R. Sundstrom	530-575-0368		
AIR/AIR BRIEFING	126.3750		126.3750	AM				
TFR	118.6250		118.6250	AM	M. Lynde	530-941-4600		
TOLC	123.7250		123.7250	FM	J. Tully	805-903-3408		
DECK PVF	163.1000		163.1000	FM	A. Lujan	530-925-0934		
DECK KRK	168.3500		168.3500	FM	C. Mariano	530-913-7789		
ω CALCORD - MEDICAL	156.0750	156.7 (6)	156.0750	FM	A. Ihle	805-364-1002		
AIRGUARD - Emergency Only	168.6250	110.9 (1)	168.6250	FM				

HELICOPTERS ( Use page 2 if Needed )														
FAA #	Type	Make/Model	Helibase	Avail	Start	Remarks	FAA #	Type	Make/Model	Helibase	Avail	Start	Remarks	
1048Y	I	S-61	PVF	0800	0800	TANK	516	II	BELL 212 HP	PVF	0800	0800	LONG	EU
3173U	I	S-61	PVF	0800	0800	TANK	205PT	II	BELL 205 A++	PVF	0800	0800	LONG	EU
722HT	I	CH-54	PVF	0800	0800	TANK	2DH	II	BELL UH-1H	PVF	0800	0800	LONG	CWN
133TH	I	UH-60	PVF	0800	0800	LONG	205TA	II	BELL 205 A1	PVF	0800	0800	LONG	CWN
948CH	I	CH-47	PVF	0800	0800	BUCKET	110NW	II	UH-1H	PVF	0800	0800	BUCKET	CWN
473CH	I	CH-47	PVF	0800	0800	BUCKET	117DR	II	UH-1H	PVF	0800	0800	BUCKET	CWN
GUARD 862	I	UH-60	MHR	1100	1100	BUCKET	11NE	II	BELL UH1B	KRK	0700	0700	LONG	CWN
GUARD 863	I	UH-60	MHR	1100	1100	BUCKET								
GUARD 821	I	UH-60	MHR	1100	1100	BUCKET	910BR	III	BELL 206 L4	PVF	0800	0800	RECON/BUCKET	CWN
GUARD 865	I	UH-60	MHR	1100	1100	BUCKET	237BS	III	A-STAR 350	PVF	0800	0800	RECON/BUCKET	EU
GUARD 866	I	CH-47	MHR	1100	1100	BUCKET	14HX	III	BELL 407	KRK	0700	0700	RECON/BUCKET	EU
669RH	I	KAMAN 1200	KRK	0700	0700	LONG	509	II	BELL 209	PVF	0800	0800	RECON/INTEL	EU

FIXED WING ( Use Page 2 if Needed )													
FAA #	Type	Make/Model	Base	Avail	Start	Remarks	FAA #	Type	Make/Model	Base	Avail	Start	Remarks
AA07		AC690	MCC	0800	0800	ATGS							
TBD				0800	0800	ATGS							

## MEDICAL PLAN (ICS 206)

<b>1. Incident Name: Caldor</b>	<b>2. Operational Period:</b>	Date From:	8/29/21	Date To:	8/30/21
		Time From:	700	Time To:	700

**3. Medical Aid Stations:**

Name	Location	Contact Number/Freq	Physician
CAL MAT	ICP		Yes
MERT	Growlersburg Camp		Yes

**4. Transportation (indicate air or ground):**

Ambulance Service	Location	Contact Number	Level of Service
Guard 840 24 Hr (AIR)	Reno-Tahoe INTL Airport (KRNO)	Caldor Comm	ALS
Private Ambulances (GROUND)	All Branches	Caldor Comm	ALS
REMS 18	All Branches	Caldor Comm	ALS

**5. Hospitals:**

Hospital Name	Address, Lat & Long Helipad	Contact Number(s)/ Frequency	Travel Time		Trauma Center	Burn Center	Helipad
			Air	Ground			
Marshal Medical Center	1100 Marshal Way, Placerville	530-622-1441	5 Min	10 Min	Level 3	<input type="checkbox"/>	<input type="checkbox"/>
Sutter Amador Hospital	200 Mission Blvd, Jackson <b>Lat 38° 21.05'N Long 120° 45.85'W</b>	209-223-7500	30 Min	1.5 Hrs	Level 4	<input type="checkbox"/>	<input checked="" type="checkbox"/>
Sutter Roseville	1 Medical Plaza Dr. Roseville <b>Lat 38° 45.97'N Long 121° 14.87' W</b>	916-781-1200	45 Min	3 Hrs	Level 2	<input type="checkbox"/>	<input checked="" type="checkbox"/>
Barton Memorial	2170 South Ave. So Lake Tahoe <b>Lat 38° 54.67'N Long 119° 59.80' W</b>	530-541-3420	40 Min	1.5 Hrs	Level 3	<input type="checkbox"/>	<input checked="" type="checkbox"/>
UC Davis Medical Center	2315 Stockton Blvd. Sacramento <b>Lat 38° 33.28'N Long 121° 27.35'W</b>	916-734-5669	55 Min	1.5 Hrs	Level 1	<input checked="" type="checkbox"/>	<input checked="" type="checkbox"/>

**6. Special Medical Emergency Procedures**

<p><b>Line Emergency</b> Crew Supervisor will contact Division Supervisor with patient complaint/condition and location.</p> <ul style="list-style-type: none"> <li>- Division Group Supervisor Contacts:               <ol style="list-style-type: none"> <li>1. Closest EMS resource</li> <li>2. Caldor Communications</li> </ol> </li> <li>- Communications Unit Contacts:               <ol style="list-style-type: none"> <li>1. Ground or Air ambulance as requested.</li> <li>2. Operations</li> <li>3. Safety</li> </ol> </li> <li>- Division Supervisor or designee will serve as point of contact and run medical emergency on assigned channel.               <ol style="list-style-type: none"> <li>1. A pre-assigned tactical frequency (i.e. CALCORD) should be used for IWI and only for duration of the emergency.</li> </ol> </li> <li>- Communications Unit will clear the Command channel for emergency traffic as needed for duration of the need.</li> <li>- Medical Unit contacts               <ol style="list-style-type: none"> <li>1. Communications</li> <li>2. Operations</li> <li>3. Crew Supervisor</li> </ol> </li> </ul>	<p><b>Injury Reporting Procedures</b></p> <p><b>Nature of Injury:</b> _____</p> <p><b>Location of Patient:</b> _____</p> <p><b>Point of Contact:</b> _____</p> <p><b>Transportation Requested by:</b> Air _____ Ground _____</p> <p><b>Point of Pick-Up:</b> _____</p> <p style="padding-left: 40px;"><b>Lat:</b> _____ <b>Long:</b> _____</p> <p><b>Patient Unit ID:</b> _____</p> <p><b>Is an EMT with Patient:</b> Yes _____ No _____</p> <p><b>Age:</b> _____ <b>Sex:</b> Male _____ Female _____</p> <p><b>ALL EMERGENCIES---Secure the area and identify witnesses for later investigation. Keep an accurate log of events.</b></p> <p><b>**IN CAMP EMERGENCY**</b></p> <p><b>Contact Caldor Communications</b></p>
--	---

Check box if aviation assets are utilized for rescue. If assets are used, coordinate with Air Operations.

<b>7. Prepared by:</b>	M. Hnat	Signature: _____
<b>8. Approved by:</b>	J.Buchmeier	Signature: _____


ICS 206	NIMS IAP	Date/Time:	8/28/2021 1900
---------	----------	------------	----------------

# ICS 205 - INCIDENT RADIO COMMUNICATIONS PLAN

<b>1. Incident Name:</b> Caldor Incident BRANCHES 1 / 15 / 20:CALDOR Z1	<b>2. Date/Time Prepared</b> Date: 08/28/2021 Time: 1600	<b>3. Operational Period:</b> Date To: 08/30/21 Time To: 0700
---	--	---


4. Communications									
Ch#	Function	Name	Assigned To	Rx Freq	Rx Tone	Tx Freq	Tx Tone	Notes	
1	COMMAND	CMD 105	ALL BRANCHES	172.4500N	114.8	166.9375N	114.8	SACRAMENTO PEAK	
2	COMMAND	CMD 109	ALL BRANCHES	170.3875N	114.8	162.1750N	114.8	BIG HILL	
3	COMMAND	CMD 104	ALL BRANCHES	170.7625N	114.8	165.6250N	114.8	NORTH OF HWY 50 BETWEEN DP 21 AND DP 24	
4	COMMAND	CMD 1	ALL BRANCHES	170.9750N	114.8	168.7000N	114.8	LEEK SPRINGS	
5	COMMAND	CMD 11	ALL BRANCHES	170.6875N	114.8	166.575N	114.8	GRIZZLY FLATS AREA	
6	COMMAND	CMD 113	ALL BRANCHES	170.3125N	114.8	165.6750N	114.8	KIRKWOOD MOUNTAIN	
7	COMMAND	CMD 116	ALL BRANCHES	171.0375N	114.8	162.5875N	114.8	SCOUT PEAK	
8	TACTICAL	NIFC T1	DIV N	168.0500N		168.0500N			
9	TACTICAL	NIFC T6	DIV D / L	166.7750N		166.7750N			
10	TACTICAL	NIFC T3	DIV J	168.6000N		168.6000N			
11	TACTICAL	NIFC T7	DIV P/R	168.2500N		168.2500N			
12	TACTICAL	CDF T26	DIV A	159.2925N	192.8	159.2925N	192.8		
13	A/G CMD	A/G CMD	ALL BRANCHES	167.9500N		167.9500N			
14	AIR TO GROUND	A/G TAC	ALL BRANCHES	164.1375N		164.1375N			
15	MEDICAL	CALCORD	ALL BRANCHES	156.0750N	156.7	156.0750N	156.7	MEDICAL COORDINATION	
16	EMERGENCY	GUARD 27	ALL BRANCHES	168.6250N		168.6250N	110.9	EMERGENCY USE ONLY	
17									
18									
19									
20	EMERGENCY	GUARD 27	ALL BRANCHES	168.6250N		168.6250N	110.9	EMERGENCY USE ONLY	

**5. Special Instructions**  
 TO CONFIRM YOU HAVE THE MOST CURRENT CLONE, ENSURE YOUR DISPLAY OF CHANNEL 16 OR 20 MATCHES CHANNEL 16 OR 20 OF THE 205 - HEIGHT AND POWER ARE KEY WHEN USING RADIOS; BE AT A HIGH POINT, USE A MOBILE IF POSSIBLE, AND USE RADIO RELAYS WHEN NEEDED

<b>6. Prepared by (Communications Unit Leader):</b> Name: J. BROOKS / B. RAPP	Signature: 
NIMS/IAP	Date/Time: 08/28/21 1600

# ICS 205 - INCIDENT RADIO COMMUNICATIONS PLAN


CONTROLLED UNCLASSIFIED  
INFORMATION//BASIC

<b>1. Incident Name:</b> Caldor Incident BRANCHES 10 / 30:CALDOR Z2		<b>2. Date/Time Prepared</b> Date: 08/28/2021 Time: 1600		<b>3. Operational Period:</b> Date From: 08/29/21 Time From: 0700 Date To: 08/30/21 Time To: 0700				
<b>4. Communications</b>								
Ch#	Function	Name	Assigned To	Rx Freq	Rx Tone	Tx Freq	Tx Tone	Notes
1	COMMAND	CMD 105	ALL BRANCHES	172.4500N	114.8	166.9375N	114.8	SACRAMENTO PEAK
2	COMMAND	CMD 109	ALL BRANCHES	170.3875N	114.8	162.1750N	114.8	BIG HILL
3	COMMAND	CMD 104	ALL BRANCHES	170.7625N	114.8	165.6250N	114.8	NORTH OF HWY 50 BETWEEN DP 21 AND DP 24
4	COMMAND	CMD 1	ALL BRANCHES	170.9750N	114.8	168.7000N	114.8	LEEK SPRINGS
5	COMMAND	CMD 11	ALL BRANCHES	170.6875N	114.8	166.575N	114.8	GRIZZLY FLATS AREA
6	COMMAND	CMD 113	ALL BRANCHES	170.3125N	114.8	165.6750N	114.8	KIRKWOOD MOUNTAIN
7	COMMAND	CMD 116	ALL BRANCHES	171.0375N	114.8	162.5875N	114.8	SCOUT PEAK
8	TACTICAL	CDF T27	DIV F/G	159.3075N	192.8	159.3075N	192.8	
9	TACTICAL	CDF T28	DIV H	151.1825N	192.8	151.1825N	192.8	
10	TACTICAL	CDF T29	DIV I	151.3475N	192.8	151.3475N	192.8	
11	TACTICAL	CDF T30	DIV T/U/W	151.3925N	192.8	151.3925N	192.8	
12								
13	A/G CMD	A/G CMD	ALL BRANCHES	167.9500N		167.9500N		
14	AIR TO GROUND	A/G TAC	ALL BRANCHES	164.1375N		164.1375N		
15	MEDICAL	CALCORD	ALL BRANCHES	156.0750N	156.7	156.0750N	156.7	MEDICAL COORDINATION
16	EMERGENCY	GUARD 27	ALL BRANCHES	168.6250N		168.6250N	110.9	EMERGENCY USE ONLY
17								
18								
19								
20	EMERGENCY	GUARD 27	ALL BRANCHES	168.6250N		168.6250N	110.9	EMERGENCY USE ONLY
<b>5. Special Instructions</b>								
TO CONFIRM YOU HAVE THE MOST CURRENT CLONE, ENSURE YOUR DISPLAY OF CHANNEL 16 OR 20 MATCHES CHANNEL 16 OR 20 OF THE 205 - HEIGHT AND POWER ARE KEY WHEN USING RADIOS; BE AT A HIGH POINT, USE A MOBILE IF POSSIBLE, AND USE RADIO RELAYS WHEN NEEDED								
<b>6. Prepared by (Communications Unit Leader):</b> Name: J. BROOKS / B. RAPP			Signature: 					
ICS 205 - CONTROLLED UNCLASSIFIED INFORMATION//BASIC			Date/Time: 08/28/21 1600					



# ICS 205 - INCIDENT RADIO COMMUNICATIONS PLAN

CONTROLLED UNCLASSIFIED  
INFORMATION//BASIC

<b>1. Incident Name:</b> AEU / ENF INITIAL ATTACK ONLY		<b>2. Date/Time Prepared</b> Date: 08/28/2021 Time: 1600		<b>3. Operational Period:</b> Date To: 08/30/21 Time To: 0700				
<b>4. Communications</b>								
Ch#	Function	Name	Assigned To	Rx Freq	Rx Tone	Tx Freq	Tx Tone	Notes
1	COMMAND	ENFADM 1		172.3250N	156.7	165.2250N	110.9	FOREST ADMIN Tone 1-Alder
2	COMMAND	ENFADM 2		172.3250N	156.7	165.2250N	123.0	FOREST ADMIN Tone 2-Leek Springs
3	COMMAND	ENFADM 4		172.3250N	156.7	165.2250N	136.5	FOREST ADMIN Tone 4-Big Hill
4	COMMAND	ENFADM 6		172.3250N	156.7	165.2250N	156.7	FOREST ADMIN Tone 6-Echo Summit
5	COMMAND	XAM CT10		154.7625N	123.0	159.1800N	107.2	AMADOR CMD Tone 10-Leek Springs
6	COMMAND	XAM CT11		154.7625N	123.0	159.1800N	114.8	AMADOR CMD Tone 11-Zion Mountain
7	COMMAND	XED CT11		155.9025N	186.2	159.2775N	114.8	EL DORADO CMD Tone 11-Union
8	COMMAND	XED CT1		155.9025N	186.2	159.2775N	110.9	EL DORADO CMD Tone 1-Alder
9	COMMAND	XED CT4		155.9025N	186.2	159.2775N	136.5	EL DORADO CMD Tone 4-Big Hill
10	TACTICAL	R5 T4		166.5500N		166.5500N		REGION 5 TAC 4
11	TACTICAL	R5 T5		167.1125N		167.1125N		REGION 5 TAC 5
12	TACTICAL	R5 T6		168.2375N		168.2375N		REGION 5 TAC 6
13	TACTICAL	CDF T2		151.1600N	192.8	151.1600N	192.8	
14	TACTICAL	CDF T8		151.3700N	192.8	151.3700N	192.8	
15	AIR TO GROUND	A/G TAC	AIR TO GROUND	164.1375N		164.1375N		
16	EMERGENCY	GUARD	EMERGENCY	168.6250N		168.6250N	110.9	EMERGENCY USE ONLY
17								
18								
19								
20	EMERGENCY	GUARD	EMERGENCY	168.6250N		168.6250N	110.9	EMERGENCY USE ONLY
<b>5. Special Instructions</b>								
TO CONFIRM YOU HAVE THE MOST CURRENT CLONE, ENSURE YOUR DISPLAY OF CHANNEL 16 OR 20 MATCHES CHANNEL 16 OR 20 OF THE 205 - HEIGHT AND POWER ARE KEY WHEN USING RADIOS; BE AT A HIGH POINT, USE A MOBILE IF POSSIBLE, AND USE RADIO RELAYS WHEN NEEDED								
<b>6. Prepared by (Communications Unit Leader):</b> Name: J. BROOKS / B. RAPP			Signature: 					
ICS 205 - CONTROLLED UNCLASSIFIED INFORMATION//BASIC			Date/Time: 08/28/21 1830					



## Caldor Ground Support

### *Location*

2441 Headington Road  
Placerville, CA 95667

### *Fuel Locations*

#### *Card Lock*

Dawson Oil Company  
321 Pleasant Valley Rd  
Diamond Springs, CA 95619

### *Line Locations (DIESEL ONLY)*

#### *Drop Point 21*

13200 Hwy 50  
Kyburz, CA 95720

#### *Indian Diggins School*

6020 Omo Ranch Rd  
Somerset, CA 95684

### *Contacts*

**GSUL-** Jeremy Christofferson (951) 287-0886

**GSUL(T)-** Jason Truelock- (209) 419-3678

**EQPM-** Fidel Fernandez (909) 520-1770

**Repairs-** FEM Scott Hogan (530) 708-2730

**Transportation-** Bob Johnson (530) 360-6313

### *Additional Addresses*

El Dorado Shop  
5660 Mother Lode Dr  
Placerville, CA 95667



---

## DEMOBILIZATION PLAN - SUMMARY CALDOR FIRE INCIDENT CA-ENF-024030

### GENERAL INFORMATION

The Demobilization Plan is developed to facilitate the orderly removal and checkout of resources on the incident. By definition, surplus personnel are available for release if they have rested for a minimum of 8 hours, are cleaned up, outfitted and have a vehicle ready to depart to their next destination.

### GENERAL GUIDELINES

- **NO RESOURCES WILL LEAVE THE INCIDENT UNTIL AUTHORIZED TO DO SO BY THE DEMOB UNIT.**
- Efforts will be made to ensure that all released personnel arrive at their destination prior to 2200 hours.
- All Resources will arrive at the Demobilizations Unit at their scheduled time Only.
- All government and hired vehicles leaving the incident will have a safety inspection. If a vehicle is within 1,000 miles of a "B" service, it is the responsibility of the resource to contact Ground Support and have an oil change prior to their scheduled demobilization time.
- **All Rental Vehicles will receive a safety inspection prior to leaving the incident.**
- All trainees are to keep their time up to date and report to the Training Specialist with their task books and evaluations prior to completion of the demobilization process.
- All strike team leaders are responsible to call **North Ops at 1-530-224-2466** immediately upon being released from the incident

### RESPONSIBILITIES

**Unit Leaders** will declare resources excess to their **Section Chief**. **Section Chiefs** will declare excess resources to the Planning Section Chief through the **Resource Unit Leader**. This should be done 36 hours in advance of anticipated release. Use the **Declaration of Excess Resources sheet or General Message Form (ICS-213)** to list all excess resources. Include the resource name, request number, name of person, date and time of declared excess, and time in which the resource will be eligible to leave. Send to the **RESOURCE UNIT** where the resource will be determined to be surplus to the incident. Surplus resources will then be able to report to the **DEMOB UNIT**, receive a Demobilization Checkout Form (ICS 221), get the appropriate ICS 221 signatures, and then return the completed ICS 221 to the DEMOB UNIT prior to final release or reassignment. Resources are not to contact **South Ops** or the expanded dispatch center unless instructed to do so by the Demobilization Unit.

### RELEASE PRIORITIES

1. Organized fire departments
2. OES engines
3. Hired personnel and equipment
4. Other agencies (USFS, BLM, etc.)
5. Out of region CAL FIRE forces
6. Within Region CAL FIRE Forces
7. Unit CAL FIRE Forces

### TRAVEL INFORMATION

All resources will meet agency specific requirements on hours of travel per day. For CAL FIRE hand crews, a full 24 hour reset period shall be adhered to before departing from the incident. After a crew's last operational period they shall begin the demobilization release procedure during their 24 hour off shift. In addition, they must use the following complete 24 hour period as reset time before they depart from the incident.



## **FINANCE MESSAGE**

### **FEDERAL RESOURCES**

- Refer to Caldor Federal Finance Procedures

### **CAL FIRE TIME UNIT (Personnel and Hired Equipment)**

- **CAL FIRE PERSONNEL** – Ensure you have started your eFC-33's and update after each shift. Please make sure Epay schedules are up to date.
- **HIRED EQUIPMENT SUPPLIERS** – Check-in with the TIME Unit and drop off your agreements.

### **DIVISION / GROUP - LINE SUPERVISORS**

- Please turn in hired equipment shift tickets at the end of each shift.
- **\*\*Please include the request number on the shift ticket.\*\***
- **SHIFT TICKET BOOKS** – Available in the TIME Unit for agency line supervisors only.

### **COMP / CLAIMS**

- **Damage Claims (suppression, property, vehicle)**
  - ICS-213. We will need location, description of damages, and your contact information.

# CALDOR FEDERAL FINANCE PROCEDURES



Finance Email: [2021.caldor.finance@firenet.gov](mailto:2021.caldor.finance@firenet.gov)

Finance Hotline: 530-330-5450

## Directions for emailing Documents:

<p align="center"><b>Federal Contract Resources</b></p> <p>Send To: <a href="mailto:2021.caldor.finance@firenet.gov">2021.caldor.finance@firenet.gov</a>  <b>SUBJECT: Include Key Word: <i>Equipment</i></b></p>	<p align="center"><b>Federal Overhead and Crews</b></p> <p>Send To: <a href="mailto:2021.caldor.finance@firenet.gov">2021.caldor.finance@firenet.gov</a>  <b>SUBJECT: Include Key Word: <i>Time</i></b></p>
--	---

## DOCUMENTS TO EMAIL TO FINANCE

	<p><b>Federal Overhead and Crews</b></p>	<p>Regular Government Personnel &amp; ADs attachments:  <b>@Check-In:</b> Crew Manifests, MOUs, or Cooperative Agreement (if applies), AD Casual Hire Sheet/RO  <b>Daily:</b> Crew Time Report (CTR), Shift Ticket (<i>when applies</i>), receipts (fuel issues, travel receipts, etc.)  <b>@Demob:</b> Signed OF288, Final Equipment Use Invoice</p>
	<p><b>Federal Contract Resources</b></p>	<p>Private: Contractor Attachments:  <b>@Check-In:</b> Resource Order, Full Contract/Agreement, Certifications  <i>(if required)</i>, Pre-Inspection  <b>Daily:</b> SHIFT Tickets, receipts (fuel issues, claims, etc.)  <b>@Demob:</b> Contractor Evaluations, Final Shift Tickets and receipt for Addition/Deductions, Post-Inspection, Final Signed Invoices</p>

## FEDERAL FINANCE DEMOB PROCEDURES

**All Resources** will be sent their **DRAFT OF-288/OF-286's** via the Finance email. 12 hours will be provided to allow the resource to review their document and reply back to Finance with the statement "No Corrections Necessary" or a description of any issues. After Finance receives the email, any discrepancies will be resolved. Next, the resource is sent the **FINAL DOCUMENT** for signature. They will then email the signed document back to Finance, if able. Finance will then sign the **FINAL DOCUMENT** and email it back to the resource. This completes the process.



# SHIFT TICKET EXAMPLE

EMERGENCY SHIFT TICKET and EVALUATION FORM					Contractor Name <b>DOZER DUDE</b>	
Incident or Project Name <b>CALDOR</b>		Incident Number <b>CAENF024030</b>		Request Number <b>E#</b>		Operator #1 <b>BOB SMITH</b>
Agreement Number <b>XXX - 000000 - 00</b>						Operator #2 <b>TOM SMITH</b>
Equipment Make <b>CAT</b>		Equipment Model / Type <b>D6XM</b>		Operator Furnished By: <input checked="" type="checkbox"/> Contractor <input type="checkbox"/> Government		Operating Supplies Furnished By: <input checked="" type="checkbox"/> Contractor <input type="checkbox"/> Government
Serial Number <b>111111</b>		Licence Number <b>111111</b>		Equipment Status <input checked="" type="checkbox"/> Inspected <input checked="" type="checkbox"/> Under Agreement		
				Released by Government <input type="checkbox"/>		Remarks/Comments **  <b>NO DAMAGE/ NO CLAIMS</b>
				Withdrawn by Contractor <input type="checkbox"/>		
Equipment Use (Circle) <b>Hours</b> Days / Miles						
Date Mo / Day	Start	Stop	Work	Assignment		
8/18	0700	2400	17	DIV M		
8/19	0001	0700	7	DIV M		
Vendor Rating						
		Poor*	Avg.	Good	Exc.	N/A
Met Performance Expectations		<b>Vendor Rating must be done.</b>				Govt. Rep. Name and Position - PRINT <b>Mike Weber</b>
Equipment in Safe Working Condition						Govt. Rep. Signature <i>Mike Weber</i>
Operator Skill Level						Contractor Signature <i>Bob Smith</i>
Operates Safely						Date <b>07/13/21</b>
Operator's Cooperation Level						Time <b>0800</b>
Overall Performance					Date <b>07/13/21</b> Time <b>0800</b>	
* NOTE: Any rating of POOR requires an explanation in Comment Section.					CALFIRE 297	
**Final evaluation or for more documentation, use an ICS Form 230 or equivalent.					(Rev 3-2011)	
Pink - Finance		Blue - Home Unit HE Coordinator		Yellow - Vendor		White - Govt Representative

EMERGENCY SHIFT TICKET and EVALUATION FORM					Contractor Name <b>DUDE TRANSPORT</b>	
The responsible Government Officer will complete this form each shift						
Incident or Project Name <b>CALDOR</b>		Incident Number <b>CAENF024030</b>		Request Number <b>E # Here</b>		Operator #1 <b>BOB SMITH</b>
Agreement Number <b>XXX - 000000 - 00</b>						Operator #2 <b>TOM SMITH</b>
Equipment Make <b>TRANSPORT/ KENWORTH</b>		Equipment Model / Type <b>COZAD TRAILER /26 WHEELS</b>		Operator Furnished By: <input checked="" type="checkbox"/> Contractor <input type="checkbox"/> Government		Operating Supplies Furnished By: <input checked="" type="checkbox"/> Contractor <input type="checkbox"/> Government
Serial Number <b>1XP3ESMP14239012</b>		Licence Number <b>9999999</b>		Equipment Status <input checked="" type="checkbox"/> Inspected <input checked="" type="checkbox"/> Under Agreement		
				Released by Government <input type="checkbox"/>		Remarks/Comments **  <b>NO DAMAGE/ NO CLAIMS</b>
				Withdrawn by Contractor <input type="checkbox"/>		
Equipment Use (Circle) <b>Hours</b> Days / Miles						
Date Mo / Day	Start	Stop	Work	Assignment		
8/18	0700	2400	17	DIV M		
8/19	0001	0700	7	DIV M		
Vendor Rating						
		Poor*	Avg.	Good	Exc.	N/A
Met Performance Expectations		<b>Vendor Rating must be done.</b>				Govt. Rep. Name and Position - PRINT <b>Mike Weber</b>
Equipment in Safe Working Condition						Govt. Rep. Signature <i>Mike Weber</i>
Operator Skill Level						Contractor Signature <i>Bob Smith</i>
Operates Safely						Date <b>07/13/21</b>
Operator's Cooperation Level						Time <b>0800</b>
Overall Performance					Date <b>07/13/21</b> Time <b>0800</b>	
* NOTE: Any rating of POOR requires an explanation in Comment Section.					CALFIRE 297	
**Final evaluation or for more documentation, use an ICS Form 230 or equivalent.					(Rev 3-2011)	
Pink - Finance		Blue - Home Unit HE Coordinator		Yellow - Vendor		White - Govt Representative

Turn shift tickets into Time Unit.



# CAL FIRE STRIKE TEAM WORKSHEET



<b>INCIDENT NAME:</b>	
<b>INCIDENT #:</b>	
<b>STRIKE TEAM ID:</b>	

<b>COMMIT DATE:</b>	
<b>COMMIT TIME:</b>	

REQUEST #	STRIKE TEAM LEADER NAME	CLASSIFICATION	CELL #	DUTY DAYS	HOME STATION
EQUIP #					
ID X #.					

REQUEST #	PERSONNEL NAMES	CLASSIFICATION	CELL #	DUTY DAYS	HOME STATION
EQUIP #					
ID X #.					

<b>DOZER/CHAIN SAW HOURS:</b>	DATE:	HRS:	DATE:	HRS:	DATE:	HRS:	DATE:	HRS:
-------------------------------	-------	------	-------	------	-------	------	-------	------

REQUEST #	PERSONNEL NAMES	POSITION	CELL #	DUTY DAYS	HOME STATION
EQUIP #					
ID X #.					

<b>DOZER/CHAIN SAW HOURS:</b>	DATE:	HRS:	DATE:	HRS:	DATE:	HRS:	DATE:	HRS:
-------------------------------	-------	------	-------	------	-------	------	-------	------

REQUEST #	PERSONNEL NAMES	POSITION	CELL #	DUTY DAYS	HOME STATION
EQUIP #					
ID X #.					

<b>DOZER/CHAIN SAW HOURS:</b>	DATE:	HRS:	DATE:	HRS:	DATE:	HRS:	DATE:	HRS:
-------------------------------	-------	------	-------	------	-------	------	-------	------

REQUEST #	PERSONNEL NAMES	POSITION	CELL #	DUTY DAYS	HOME STATION
EQUIP #					
ID X #.					

<b>DOZER/CHAIN SAW HOURS:</b>	DATE:	HRS:	DATE:	HRS:	DATE:	HRS:	DATE:	HRS:
-------------------------------	-------	------	-------	------	-------	------	-------	------

REQUEST #	PERSONNEL NAMES	POSITION	CELL #	DUTY DAYS	HOME STATION
EQUIP #					
ID X #.					

<b>DOZER/CHAIN SAW HOURS:</b>	DATE:	HRS:	DATE:	HRS:	DATE:	HRS:	DATE:	HRS:
-------------------------------	-------	------	-------	------	-------	------	-------	------

## DEMOB

RETURN DATE: \_\_\_\_\_

RETURN TIME: \_\_\_\_\_





# WATER USAGE LOG

DATE: \_\_\_\_\_

Division / Group: \_\_\_\_\_

AGENCY ID / VENDOR: \_\_\_\_\_

I.e.. Strike Team 1110C, Acme Water Tenders

REQUEST # \_\_\_\_\_

WATER SOURCE LOCATION	Hydrant	Open source i.e. pond	Tank	Gallons Used	Property Owner

**\*\*Please note if you made contact with property owner and their contact.  
(Use reverse side if needed.)**

Owner Information: \_\_\_\_\_

## Turn in to Comp/Claims Daily

The intent of this document is intended to track, record and validate the amount of water used on a incident. It's not intended to review the performance of equipment using the water on an incident.



## INCIDENT PEER SUPPORT:



Team members are available on the incident for any peer support related needs. The best way to get a hold of them is to call them directly or stop by the ESS Trailer

In addition, there is an onsite clinician available to meet on an individual and/or group basis

**Jeremy Sanders 916-281-6472 (Peer Support)**

**John Kiszka 530-448-2402 (Team 6)**

or

**CAL FIRE 24 Hr. Peer Support/Helpline**

**916-445-4337**

**Below are other Team Members not on the incident who can also be contacted directly:**

**Tony Howard 916-224-1543**

**Mike Aiello 916-584-0548**

**Warren Parrish 916-823-6641**

**Nikole Schutz 916-709-0434**

**Amber Henderson 805-794-1690**

**Amy Head 916-956-3277**

**Chris Lomanto 916-247-6974**

**Connie Quarisa 916-213-8697**

**Noelle Bahnmler 916-661-0011**

**Krissy Shaefer 619-592-6337**

**Mike Deleo 916-661-0724**

**Sam Lazarich 530-796-1025**

**Renee Barton 916-201-0341**

Watch for the signs and symptoms of stress in yourself and the people around you. Try and stay positive and get much needed rest when you can. We can do this, together!

A message to our firefighters from **ASHLEY IVERSON**.



**Stay Healthy, Stay Alert and Stay Strong!**



# PUBLIC INFORMATION



## Official Sources of Public Information

Incident Information Line: (530)303-2455	Incident Media Line: (530)497-0315
Incident Website: <a href="http://www.fire.ca.gov/incidents">www.fire.ca.gov/incidents</a>	Email List Sign Up: <a href="https://tinyurl.com/bbhw2cm5">https://tinyurl.com/bbhw2cm5</a>



@CALFIREAEU  
@EldoradoNF



@CALFIRE\_AEU



Caldor Fire Information



@CALFIREAEU  
@EldoradoNF

STATUS	
Incident Start Date: August 14, 2021	Total Personnel
Acreage:	Containment:

### Media Law

The California State Penal Code Section 409.5(d) allows the news media to enter scenes of disaster, riot, or civil disturbance. Properly identified members of the news media should not be restricted from entering locations specified within the code. However, this does not include crime scenes, and does not imply that the news media may interfere with incident operations while they are in the areas of concern. If entering such a location that is hazardous, they should be advised; media access cannot be prevented for safety reasons unless their presence would impede CAL FIRE's mitigation of the incident or the disturbing of evidence. When working around the media, remember:

- Media **is not permitted** on private property without the property owners permission.
- If approached and questioned by the media and or the public, talk about your assignment or task at hand. Remember to wear all the appropriate PPE.
- If needed call for an incident PIO through the chain of command.
- Never speculate, give opinions or speak for others.
- There is no such thing as an "off the record" comment.

### CAL FIRE Social Media Policy (Social Media 0691)

Social Media is increasingly being used by public agencies, the media as well as the public. This form of communication continues to grow rapidly in order to supply the instant gratification needs of society. Therefore when on a CAL FIRE incident you will adhere to the CAL FIRE Social Media Policy, 0691. You can get further information about the CAL FIRE Social Media Policy from the incident Public Information Officer. While assigned to the incident, there will be no posting of:

- Inappropriate information or materials, no opinions, no endorsements, inappropriate pictures or videos

### Lost and Found

The Information Section will manage Lost and Found items for the incident. If you have lost an item leave your contact information and what you have lost at the Information Section. If you have found an item on the incident bring the item to the Information Section with your contact information as well.

### Incident Base Camp Mailing Address

c/o Public Information Office/Trailer  
102 Placerville Dr.  
Placerville, CA 95667



## Resource Advisor Update

**Avoidance areas for cultural and sensitive resources are being flagged within Divisions. If work needs to occur in areas identified by the following flagging/placard, please contact a REAF assigned to your Branch.**

**Avoidance Areas = Pink/Black Checkered Flagging and yellow placards**



**Lead READ – Jen House available at ICP**



**DOZER PARKING**  
**Caldor Incident**  
 CA-ENF-024030  
 August 27, 2021

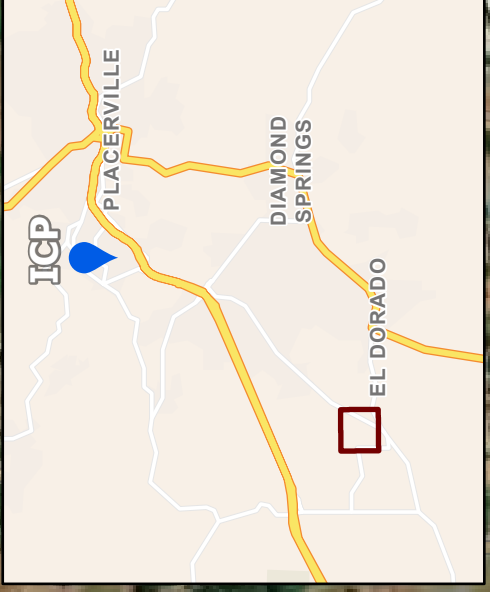
Directions  
 -----  
 Take 50 EAST  
 EXIT Missouri Flat Rd  
 Turn LEFT on Missouri Flat Rd  
 Turn RIGHT Mother Lode Dr  
 Destination is in 2.4 miles

0 50 100 150 200 250 300  
 US Feet

DISCLAIMER:  
 The displayed incident data is approximate and should not be used for legal purposes. The data was obtained from GIS data maintained by various sources and approximations. The data is not intended to be used for engineering standards.

MT 6 GIS  
 8/29/2021  
 3:21 PM

**Dozers and Heavy Equipment**  
 -----  
**5854 Mother Lode Dr.  
 Placerville, CA 95667**



120°52'W





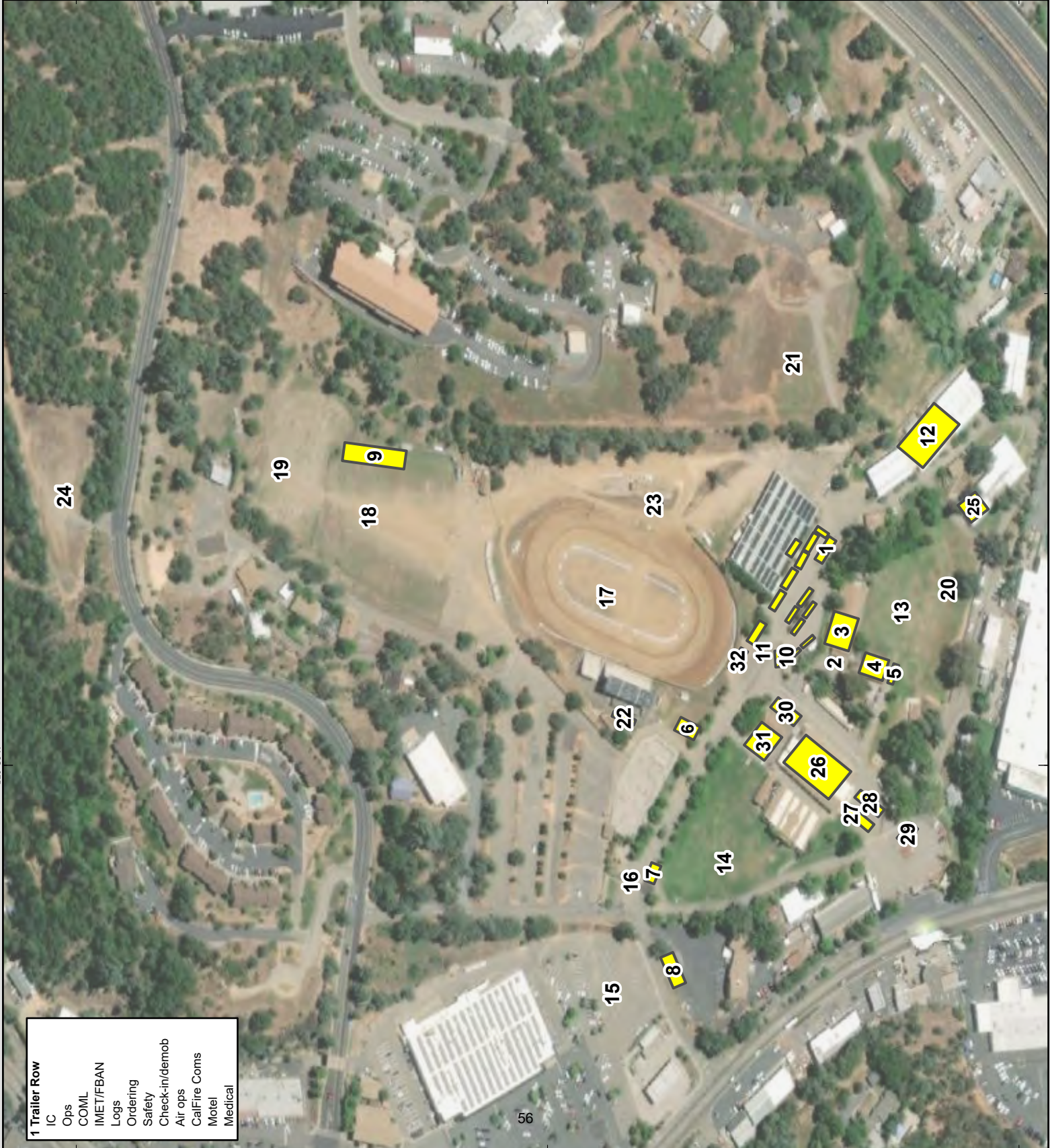
**BASECAMP MAP**  
**Caldor Incident**  
 CA-ENF-024030  
 August 26, 2021

- 1 Trailer Row
- 2 GISS
- 3 Meeting
- 4 Equipment time
- 5 FSC
- 6 Lunch/water/ice
- 7 Liason
- 8 PIO/media
- 9 Inmate shower/laundry
- 10 Clerical
- 11 ESS
- 12 Supply
- 13 Briefing
- 14 Overhead parking
- 15 Sleeper trailers
- 16 Main gate
- 17 Tent sleeping
- 18 Engine & dozer parking
- 19 Inmate sleeping
- 20 Tent sleeping
- 21 Truck parking
- 22 Shower
- 23 Laundry
- 24 Vendor Parking
- 25 Facilities
- 26 Feeding
- 27 Plans
- 28 Situation
- 29 READ
- 30 MKU
- 31 CAL-MAT
- 32 IT

**Dozers and Heavy Equipment**  
 -----  
 5854 Mother Lode Dr.  
 Placerville, CA 95667

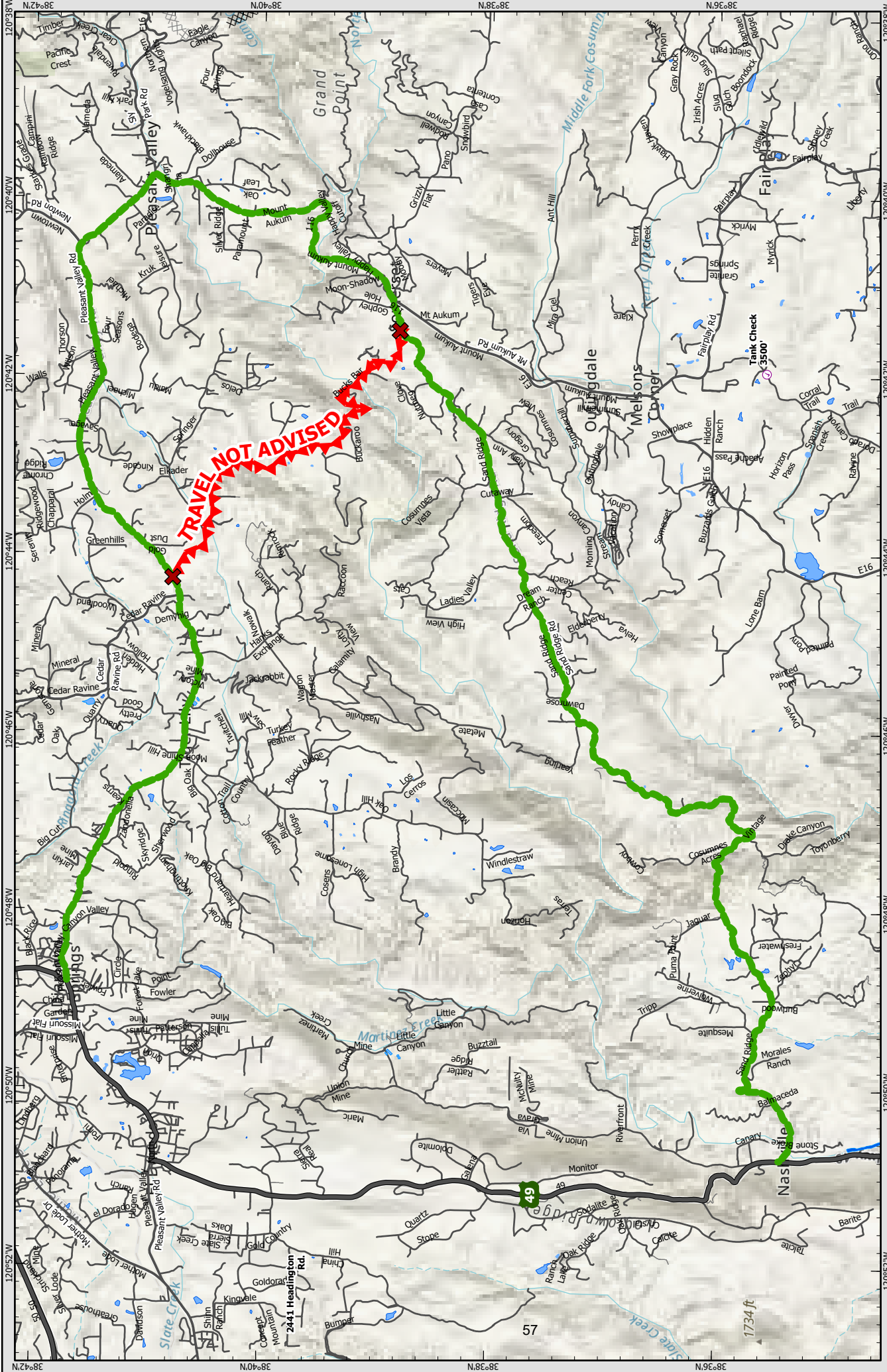


DISCLAIMER:  
 The displayed incident data is approximate and should not be used for legal purposes. The data contained in this report was generated from GIS data maintained by various sources and approved for release to the public. No warranty is made or engineering standards.



- 1 Trailer Row
- IC
- Ops
- COML
- IMET/FBAN
- Logs
- Ordering
- Safety
- Check-in/demob
- Air ops
- CalFire Coms
- Motel
- Medical





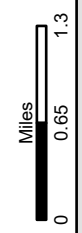
# Water Tender Route

## Calder Incident

### CA-ENF-024030



Datum: NAD 83 1:81,501



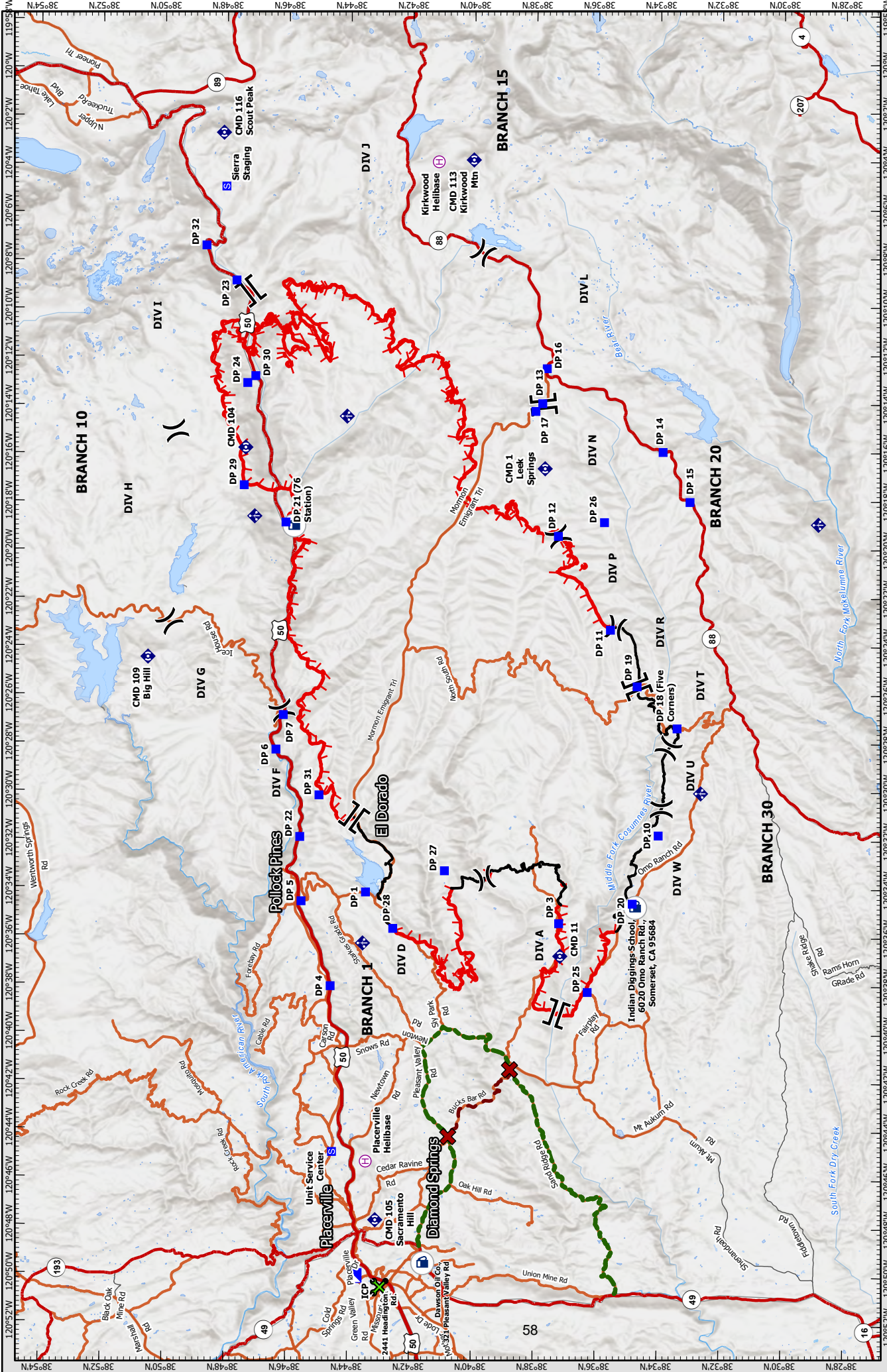
- Off-Site Fuel
- Ground Support
- DO NOT TRAVEL
- Bucks Bar Rd
- Completed Dozer Line
- Planned Doz
- LocalRoads



DISCLAIMER:  
The displayed incident data is approximate and should only be used for reporting base layer. It was generated from GIS data maintained by the CAL FIRE GIS Department. It is not intended to be accurate to mapping, surveying, or engineering standards.

IMF 6GIS  
6/27/2021  
3:46 PM





**TRANSPORTATION MAP**

**Caldor Incident**

**CA-ENF-024030**

Datum: NAD 83 1:300,000

Miles 0 2 1/2 5

Repeater  
 Helibase  
 Division Break  
 Branch Break  
 Incident Command Post  
 Drop Point  
 Staging Area  
 Mobile Weather Unit  
 Off-Site Fuel  
 Ground Support  
 DO NOT TRAVEL  
 Bucks Bar Rd  
 Water Tender Alt Route  
 Repeater  
 Fire Edge  
 Contained Line  
 Highways  
 Major Routes  
 Major Roads

DISCLAIMER: The displayed incident data is approximate and should only be used for informational purposes. The data was generated from GIS data maintained by the California Department of Forestry and Fire Protection. Accuracy is not guaranteed for navigation, surveying, or engineering standards.

IMF 6 GIS  
8/27/2021  
8:51 PM





