

INCIDENT ACTION PLAN

CALDOR INCIDENT WEST ZONE

CA-ENF-024030

P5N8GM21

Monday



OPERATIONAL PERIOD

9/6/2021 0700

to

9/7/2021 0700

[Click Here](#)
[Current Incident Link](#)



INCIDENT OBJECTIVES (ICS 202)

1. Incident Name: Caldor Incident - West Zone	2. Operational Period:	Date From: 9/6/2021	Date To: 9/7/2021	
		Time From: 0700	Time To: 0700	

Leader's Intent

Work effectively with cooperative partners towards a common goal of protecting values in a safe and efficient manner. All incident assigned personnel should be prepared to take appropriate actions regarding:

- Personal safety and safety of others, including driving slowly, safely, and defensively while implementing tactics that offer a high probability of success.
- Professional conduct and timely/effective communications.
- Manage fatigue by taking breaks and maintaining work rest guidelines .
- All line supervision personnel, including crew leaders and strike team leaders, must attend the Operational Briefing.

3. Objective(s):

Management Objectives

- Provide for emergency personnel and public safety at all times.
- Ensure COVID-19 precautions and best practices are met at all times.
- Protect property, improvements, and infrastructure.
- Ensure coordinated, timely and accurate release of public information.
- Foster and maintain relationships with all cooperators and stakeholders.
- Protect economic, natural, cultural and heritage resources.
- Maintain fiscal accountability and keep costs commensurate with values at risk.

Control Objectives: West Zone

- Keep the fire North of HWY 4
- Keep the fire South of Wentworth Springs Rd
- Keep the fire East of E16 and Fiddletown Rd

Control Objectives: East Zone

- Keep the fire South of Mosquito Pass and road systems to N16A, 2N20A, 2N08, and 2N21
- Keep the fire North of HWY 88
- Keep the fire West of El Dorado and Alpine County and State line boundary

General Situational Awareness:


- Steep and rugged terrain, critically dry and receptive fuel beds, active area for fire history and drought stressed trees.
- In the COVID-19 environment, high density populations or large groups are particularly at risk. To help protect yourself, your family and to ensure all employees return home safely, make sure to practice social distancing.
- Enhanced hygiene (especially handwashing), PPE & monitoring practices help limit the infection rate of first responders.


5. Site Safety Plan Required? Yes No

Approved Site Safety Plan(s) Located at:


6. Incident Action Plan

<input checked="" type="checkbox"/> ICS 203	<input checked="" type="checkbox"/> ICS 220	<input checked="" type="checkbox"/> Peer Support	<input checked="" type="checkbox"/> Water Tender Travel Map
<input checked="" type="checkbox"/> ICS 204	<input checked="" type="checkbox"/> PIO Message	<input checked="" type="checkbox"/> Facilities Map	<input checked="" type="checkbox"/> Travel Map
<input checked="" type="checkbox"/> ICS 205	<input checked="" type="checkbox"/> Weather Forecast	<input checked="" type="checkbox"/> eFC-33 Input Form	<input checked="" type="checkbox"/> Base Camp Maps
<input checked="" type="checkbox"/> ICS 206	<input checked="" type="checkbox"/> Fire Behavior	<input checked="" type="checkbox"/> Shift Ticket Example	<input checked="" type="checkbox"/> Resource Advisor Message
<input checked="" type="checkbox"/> ICS 208	<input checked="" type="checkbox"/> Training Message	<input checked="" type="checkbox"/> ICS 214	<input type="checkbox"/> Fire Suppression Repair Plan

7. Prepared By: G.Garcia Position/Title: PSC1 Signature: 

8. Approved by Incident Commander: D. Martin Signature: 

ORGANIZATION ASSIGNMENT LIST (ICS 203)

1. Incident Name: Caldor Incident - West Zone		2. Operational Period: Date From: 9/6/2021		Date To: 9/7/2021	
		Time From: 0700		Time To: 0700	
3. Incident Commander(s) and Command Staff:			7. Operation Section:		
IC/UC's	J. Veik / J. Reinartz / D. Martin (T)		Operations	E. Schwab / B. Monday	
Deputy	M. Marcucci / J. Janssen (T)		Deputy Operations	S. Lane / C. Bogan (T)	
Safety Officer	J. Buchmeier / J. Rabuck / J. Novak / T. Adams (T)		Night Ops	T. Ernst	
Information Officer	R. Brocchini / K. Greene				
Liaison Officer	J. Kiszka / M. Watson (T)				
4. Agency/Organization Representatives:			Branch	I	
USFS AREP	J. Marsolais	Division/Group	A / D	C. Beckman	
Cal Fire AREP	M. Blankenheim	Division/Group			
EDSO	G. Almos	Division/Group			
SPI	T. Tate	Branch	X	M. Wallen	
PG&E	M. Webb	Division/Group	F / G	P. Bye / S. Watkins (T)	
COVID-19 Advisor	K. Nimmo / K. Obele	Division/Group	H	B. Price (T)	
EMSA Agency Admin	B. Gates	Division/Group	I	C. Pereria (12)	
Grizzly Flats CSD	J. Lauther	Division/Group	Contingency	D. McCoun / J. Detmer (T)	
Lake Valley Fire Dist	B. Zlendick	Division/Group			
IBA	J. Bennett	Division/Group			
Amador County Sheriff	J. Navarre	Branch	XX	D. Esades	
Placerville PD	J. Wren	Division/Group	N / P	P. Lohan / W. Almand (12)	
CCC	H. Garcia / L. Setzer-Gonzalez	Division/Group			
CHP	R. Hatfield	Division/Group			
Cal Trans	G. Duffy	Division/Group			
BLM	J. Martinez	Branch	XXX		
Cal OES	D. Franklin	Division/Group	R / T / U / W	R. Earls (T)	
AT&T	K. Young	Division/Group			
El Dorado Irrigation Dist.	D. Corcoran	Branch	FSR		
5. Planning Section:			Division/Group	Group 1	D. Erickson
Chief	G. Garcia / D. Scheurich (T) / D. Carter		Division/Group		
Deputy	S. Sherwood (T) / B. Phillips (T)		Division/Group		
Resource Unit	J. Anderson / M. Thomas / B. Torosian		Division/Group		
Situation Unit	I. Crossley / D. Van Goidsenhoven K. Tsundama / T. Byrd (T)		Division/Group		
Demobilization Unit	T. Shevenell / L. Pasero / J. Perez (T)		Staging Area	ICP Staging	D. Hames (12) / R. McMillen (12)
GISS	C. Poli	Division/Group			
FBAN	S. Volmer	Division/Group			
IMET	J. Dudley	Division/Group			
Hired Equipment Tech Spec.	C. Myers / M. Meirinho (T)	Air Operations Branch:		Director:	C. Inwood (T)
Training Specialist	S. Vargas / J. Rustice (T)	Air Operations Branch Deputy		M. Stanford	
Crew Tech Spec.	J. Rafferty	Air Support Group Supervisor		F. Abril (T)	
Fire Suppression Repair	S. DeBenedet	Air Tactical Group Supervisor			
Strategic Op. Planner	K. Soper / T. Riesenhuber	Helibase Manager		R. Johnson	
6. Logistics Section:			8. Finance/Administration Section:		
Chief	S. Dohman / Z. Cunningham		Chief	S. Hogan / D. Reid	
Deputy Chief	J. Warden (T) / N. Glidden (T)		Deputy Chief	G. Belk / S. Vincent (T)	
Supply Unit	P. Lee / B. Luiz (T)		Time Unit	J. Navarro / J. Andrade (T)	
Facilities Unit	D. Zumkeller / J. Finley		Procurement Unit	M. Lamonica	
Ground Support Unit	J. Christofferson		Comp/Claims Unit	B. Stirton	
Communications Unit	J. Brooks / B. Rapp		Cost Unit	J. Tapia	
Medical Unit	J. Segura / M. Hnat				
Motel Unit	J. Tomsich / C. Miller				
Food Unit	M. Riveria / B. Brewer (T)				
Prepared By: Name:	D. Scheurich	Position/Title:	PSC1	Signature:	
ICS 203		Date/Time:	9/5/2021 2300 hours		



INCIDENT Weather Forecast



FORECAST NO: 19
 PREDICTION FOR: 24 Hour Shift
 SHIFT DATE: 09/06/21
 FORECAST ISSUED: 09/05/21 1700

NAME OF FIRE: Caldor West Zone
 UNIT: USFS El Dorado NF
 SIGNED: James Dudley
 Incident Meteorologist

WEATHER DISCUSSION: Strong high pressure will remain over the region for the next several days and this will keep the fire area much warmer than normal and the air mass dry. Southwest flow aloft around the high pressure center will increase on Monday and Tuesday. Speeds will not be high, however the direction will once again align with southwesterly slope and up canyon afternoon winds to increase ventilation over the burn area. Later in the week, monsoonal moisture will begin to work northward towards the area and some thunderstorms cannot be ruled out by late in the week.

.. MONDAY...

Sky/weather.....Sunny with areas of smoke.
 Max temperature.....74-84 Branches 10 and 20 and 84-94 Branches 1 and 30.
 Min humidity.....8-13 percent.
 Wind (20 ft).....
 Slope/valley.....Downslope/down canyon 4-8 mph with gusts to 13 mph through 0900 then becoming southwest to west 6-11 mph with gusts to 18 mph except gusts to 25 mph along the Highway 50 corridor.
 Ridgetop.....South to southwest 12-17 mph...gusts to 25 mph.
 Mixing height.....Increasing to around 7000 ft AGL.
 Transport winds.....South around 14 mph.

. MONDAY NIGHT...

Sky/weather.....Clear. Areas of smoke.
 Min temperature.....52-62 Branches 10 and 20 and 62-72 Branches 1 and 30.
 Max humidity.....22-32 percent.
 Wind (20 ft).....
 Slope/valley.....D'ownslope/down canyon 4-9 mph with gusts to 13 mph lower drainages.
 Ridgetop.....South 6-10 mph.
 Mixing height.....Lowering to near surface.
 Transport winds.....East around 4 mph.

. TUESDAY...


Sky/weather.....Sunny with areas of smoke.
 Max temperature.....75-85 Branches 10 and 20 and 85-95 Branches 1 and 30.
 Min humidity.....13-18 percent.
 Wind (20 ft).....
 Slope/valley.....Downslope/down canyon 4-8 mph with gusts to 13 mph through 0900 then becoming upslope 4-9 mph with gusts to 18 mph except gusts to 25 mph along the Highway 50 corridor.
 Ridgetop.....Southwest to west 8-13 mph...gusts to 18 mph.
 Mixing height.....Increasing to around 9000 ft AGL.
 Transport winds.....South-southeast around 15 mph.

Incident Weather Station Data - SCAN Code with Smart Phone

- Branch 1: Pine Tree Rd (TR113), Hawkeye Rd (PG433)
- Branch 10: Sugarloaf (SKBC1), Strawberry (TT431), Owens Camp (OWNC1)
- Branch 20: Leek Peak (TT017), El Dorado Portable NE DP14 (TS445), Kirkwood (TT436)
- Branch 30: So So Road (PG415)



FIRE BEHAVIOR FORECAST

FORECAST NUMBER: 19	TYPE OF FIRE: WILDFIRE
FIRE NAME: CALDOR WEST ZONE CAENF-024030	OPERATIONAL PERIOD: 9/6-9/7/21 0700-0700
DATE ISSUED: 9/5/2021	TIME ISSUED: 1900
UNIT: ELDORADO NATIONAL FOREST	SIGNED:  Typed/printed: Stephen Volmer FBAN

INPUTS

WEATHER SUMMARY:

Sunny and warm after the inversion burns off. Daytime humidity remains very low 8-13%. Winds upslope upcanyon after 9am 6-11mph with gusts to 18mph. Hwy 50 corridor could experience gusts to 25mph. Ridgetop winds southwest 12-17mph gusting to 17mph. Nighttime temperatures will be 52-72 degrees with humidity 22-32%, with ridgetop winds south 6-10mph. Expect an inversion in the lower elevations and drainages to form overnight.

****Review the weather forecast for more details and QR for RAWs unit information****

OUTPUTS

FIRE BEHAVIOR

FUEL MODEL	RATE OF SPREAD FT/MIN	FLAME LENGTH FT	SPOTTING DISTANCE	PROBABILITY OF IGNITION
TIMBER LITTER	9	6	.5 miles	90%
UNDERSTORY	20	11	.5 miles	90%
BRUSH	56	9	.3 miles	90%

GENERAL:

BRANCH I... Smoldering material will continue to be found. Expect call for service to increase due to repopulation of the area.

BRANCH 10... Heavy fuels near the river will continue to burn out and smolder. Continued active burning in Div I. Fire behavior will allow for direct tactics. Interior islands will continue to burn out.

BRANCH 20... The fire will continue to be active in Div N. Expect spot fires to continue to be found and initiate new fires. Interior islands, heavy fuels, and timber will continue to burn out and threaten the control lines.

BRANCH 30... Smoldering material will continue to be found. Interior islands will have the potential to burn out causing ember-cast that could create new spot fires. Calls for service will increase due to repopulation.

SPECIFIC:

- Erratic winds will be possible in all the drainages, especially those along Hwy 50, Div I, Div N.
- Fuels remain extremely dry. Review the Fuels and Fire Behavior Advisory.
- Single and group tree torching will continue to occur with the high chance of producing new spot fires.

AIR OPERATIONS:

Limited visibility until the inversion layer burns off early in the morning. Transport winds out of the south 14mph with a mixing height of 7,000' AGL. Air resources may be limited or ineffective due to reduced visibility.
Sunset 19:24 Sunrise 06:38

SAFETY:

- Deep seated ash pits and stumps holes will remain extremely hot.
- On a hillside where rolling material can ignite fuel below you.
- Stay alert for changes in the weather. Winds will increase and decrease as the inversion burns off.

Fuels and Fire Behavior Advisory

Northern California

September 1, 2021 to September 15, 2021



Subject: Potential for extreme fire behavior due to critically low live and dead fuel moistures, very dry conditions resulting from persistent drought, minimal snowpack and spring precipitation, and elevated fire danger rating values across much of northern California.

Discussion: Fires burning in northern California are exhibiting extreme fire growth based on critical fuel conditions. Fire spread is fuel driven and does not depend on wind to spread. Events with wind have led to extreme rates of spread. Surface fuels are very receptive to embers. Long range spotting, area ignition, and group torching is occurring on large fires frequently.

Difference from normal conditions: Northern California is in a drought; currently with 90% at Extreme to Exceptional levels. The drought is expected to persist or intensify throughout the fire season. Deficient rainfall and snowpack with early melt off has resulted in fuels that are below average in dryness, with record setting conditions for most areas.

Concerns to Firefighters and the Public:

- Energy Release Component (ERC) at numerous weather stations set record maximums already this year and are running at or above the 97th percentile in most cases. Expect increased fire intensity and spread rates in these areas. Early season extreme fire behavior has been observed in both light and heavy fuels. **Anticipate increased spread rates, spotting, and active nighttime burning.**
- The combination of persistent drought and record-low rainfall and snowpack amounts has led to very low live and dead fuel moistures. Low 1000-hour fuel moistures have been evidenced by complete consumption of dead fuels on recent fires. Live fuel moistures in grasses, shrubs and trees, have already reached critical levels in many areas of Northern California due to limited green-up this spring. **Expect fires to ignite easier and spread faster. Do not expect fires to exhibit reduced fire behavior when entering areas of live fuels; anticipate increased spread rates and spotting.**
- Direct attack is often not feasible under regular diurnal wind conditions with ground resources. And aviation utilization is often insufficient in moderating rate of spread without immediate heavy ground resource response. **Anticipate higher resistance to control in all fuel types.**
- Already this year, Northern California has experienced large fire activity and multiple team deployments. California will likely experience an extended fire season. It is important to be mindful of and manage fatigue for all resources. **Everyone, every day, returns home safely.**

Mitigation Measures:

- Local and inbound fire personnel need to be aware that fire behavior across the state is exceeding normal expectations for this time of the year. **Local briefings need to be thorough and highlight specific fire environment conditions. These include but are not limited to local weather forecasts, Pocket Cards, ERC's, live and dead fuel moistures.**
- Suppression actions need to be based on good anchor points, escape routes, and safety zones. **Remember LCES. Experienced lookouts are essential under these conditions.**
- Base all actions on current and expected behavior of the fire. **Augment initial attack resources as incident activity dictates.**

Area of Concern: Northern California except for the following Predictive Service Areas: North Coast and Bay Marine, west of Highway 101 in Mid-Coast to Mendocino and Diablo-Santa Cruz, and the north eastern portion of Far Eastside.



SAFETY MESSAGE

CALDOR INCIDENT WEST ZONE

1. Incident Name: CALDOR	2. Operational Period: Date From: 09/06/21 Time From: 07:00	Date To: 9/07/21 Time To: 07:00
--------------------------	----------------------------------------------------------------	------------------------------------

DRIVING HAZARDS & ROADWAYS

Safe Speeds are a must! Suppression repair and repopulation is ongoing.
Expect distracted drivers in fire areas; we are sharing the road.
Reduce speed on blind curves, steep grades and in low visibility.

CRITICALLY LOW FUEL MOISTURES

Expect rapid fire growth and rates of spread for any new fire starts.
Anticipate spotting in receptive fuel beds adjacent to active burning. **Assign lookouts!**
Evaluate unburned islands for re-burn potential.

TREE HAZARDS & SNAGS

Tree Hazards – Look up, look down, look around; check overhead canopy.
Trees don't just threaten the **LINE**, they threaten your **LIFE!**
Gravity and wind increase potential, Assign **Lookouts** for your work area.

THINK BIG PICTURE; STAY ENGAGED & AWARE OF SURROUNDINGS

PPE for the **potential of the operation**, not just the work at hand.
Watch Out for Roll Out and Falling Rocks; know who is above or below you.

FATIGUE, HEAT & DEHYDRATION

MONITOR yourself and your personnel for **FATIGUE** and **DEHYDRATION**.
Maintain appropriate **Work Rest Cycles**, Seek shade when possible.
Time to Think = Time to Drink. **Stay Hydrated!**

HEALTH & WELLNESS: COVID-19



COVID-19 best practices: Disinfect surfaces & door handles, including vehicles.
Social Distancing encouraged, **Masks mandatory** at Operational Briefing Areas.
COVID-19 symptoms: Fever or chills, Congestion, Cough more than expected, Muscle or body aches, New loss of taste or smell, Shortness of breath, or Nausea and vomiting.

▪ 4. Site Safety Plan Required? Yes No

5. Prepared by: Name: J. Novak SOF1 Jen Rabuck SOF1

ICS 208	Date/Time September 5, 2021 / 1900
---------	------------------------------------

CALDOR INCIDENT WEST ZONE
RISK ANALYSIS (ICS 215-A)

DIV	HAZARDOUS ACTIONS/CONDITIONS	MITIGATIONS / WARNINGS / REMEDIES
ALL	DRIVING HAZARDS	<p>SLOW DOWN! That means ALL resources and agencies! Use headlights – avoid “auto headlight” settings that may not activate in smoke or do not trigger taillights to turn on. Do 360s before moving vehicles. Utilize chocks, spotters, and backers. Be alert for increased civilian presence in repopulated areas. Watch speed through communities; public perception and safety are key. Keep roadways clear for through traffic and park away from travel paths.</p>
ALL	COVID 19, ILLNESS, & HYGIENE	<p>Adhere to local, state, federal and CDC health guidelines. Maintain social distancing. Wear a mask regardless of vaccination status when in clusters, briefings, chow lines, etc. Report any illness symptoms immediately to a supervisor. Hygiene, hand washing, and disinfecting of surfaces & handles often, including vehicles. Enact practices that protect all assigned resources despite personal opinions. Err on the side of the potential best outcome to protect against all infectious diseases.</p>
ALL	IGNITION POTENTIAL/ FIRE BEHAVIOR	<p>Monitor weather conditions and forecasts. Make sure all personnel receive a briefing. Critically low fuel moistures will contribute to rapid fire growth and rates of spread. Expect spotting in receptive fuel beds adjacent to active burning. Evaluate unburned islands for re-burn potential. Identify escape routes, temporary refuge areas and safety zones.</p>
ALL	GRAVITY HAZARDS: ROLLING DEBRIS AND SNAGS/ WEAKENED TREES	<p>The ones that haven’t fallen yet; look up, look around Identify Hazard Trees. Drought-Stressed Trees are weakened – dry soils provide no support for root systems! Communicate the hazard. Flag and make proper notifications. Use equipment to mitigate hazard trees where feasible. Do not fall trees out of your certification level. Evaluate wind and lean prior to cutting. Be alert for falling rocks and debris along roadways and cut banks.</p>
ALL	FATIGUE, HEAT & DEHYDRATION	<p>Don’t underestimate the task at hand. Adhere to work/rest cycles for all tasks. Watch for stack-effect of fatigue and exhaustion. Be alert for signs of fatigue and distractions; remain engaged. Drink water before, during and after shifts, up to 1.5 gal. per shift. Review Heat Related Emergencies (IRPG Pg. 109). Seek shade when you can.</p>
ALL	MOP UP AND PATROL/ ASH PITS	<p>Use all required PPE at ALL times. Be alert for overhead hazards and uneven terrain. Scout out work areas when under tree canopy and assess risk vs. gain. White ash may indicate deep ash pits and root cavities with hot coals. Use caution while travelling through the burn. Watch for vehicles along roadways.</p>
ALL	STEEP TERRAIN	<p>Watch your footing while hiking in steep terrain. Expect loose/rolling debris, particularly in areas that fire has burned away surface fuels. Maintain Situational Awareness. Reassess Tree hazards frequently in the work area. Watch for trees and rocks falling across roads and fire lines. Avoid working below other personnel and equipment when possible.</p>
ALL	BEARS, REPTILES & BEES	<p>This incident area is home to RATTLESNAKES, bees, and wasps. Be bear aware: secure food, trash and sleeping locations to deter possible interactions. Be cautious with other animals and the hazards associated with each.</p>
ALL	AIRCRAFT OPERATIONS	<p>Monitor air-to-ground frequencies; they are your eyes in the sky. Use air-to-ground frequency to communicate with aircraft. Use clear, concise statements when directing aircraft; CLEAR THE LINE! Do not rely on aircraft: visibility & priorities can change quickly.</p>
Incident Name: CALDOR INCIDENT WEST ZONE		Prepared by: Jen Rabuck, SOF1  Jason Novak, SOF1 

OPERATIONAL PERIOD
0700 - 0700



Employee Response Action Plan

COVID-19 Positive Test or COVID-19 Positive Clinical Symptoms Presentation

- COVID 19 Symptoms: Cough, SOB, Fever or afebrile, Chills, Muscle Pain, Sore throat, Loss of taste/smell
- Employee informs Company Officer and Strike Team Leader of presumed/confirmed COVID-19 symptoms.
- Employee advised to seek evaluation by Medical Unit and CAL MAT or base camp medical unit.
- Crew initiates cleaning measures. Mask, safety glasses, gloves worn. (If needed, LOGS will assist)
- Medical Unit to notified IC, Liaison, Safety and Logistics ASAP. Medical Unit will notify COVID-19 Public Health Officer and determine need for testing and locations.

Incident Action Plan

- Company Officer / Strike Team Leader notified of personnel with COVID-19 positive test or symptom.
- Medical Unit evaluates individual(s) and need for care and evaluation.
- IC, Liaison, Safety and Logistics notification made to determine course of incident evaluation and response.
- Line Chief, Agency Administrator, and Region Office updated upon notification

Facilities Response

- Medical and Safety notified
- Incident Notification
- Disinfection plan initiated.
- Resource Status Evaluated

Medical Evaluation & Contact Tracing

- Personnel interviewed by Medical Unit . List of Positive contacts made in the last 5 days acquired. All Exposed are required to wear surgical mask, self monitor for Fever/Resp symptoms for up to 14 days (exposed personnel are subject to COVID-19 testing)
- Home Unit / Department utilized and retrospective tracking of Positive COVID-19 personnel inter-actions are identified within the last 5 days.
- Home Unit / Department updated by Company Officer / Strike Team Leader.
- Public Health Department is contacted and updated by IC or Designated Representative.
- Positive COVID-19 Employees w/symptoms will need to be evaluated by Health Department conducting testing, prior to returning to assignment.
- Positive COVID-19 Employees w/o symptoms may be required to be evaluated and resource status will be reviewed prior to returning to assignment.



DEMOBILIZATION SAFETY MESSAGE

We would like to thank you for your assistance. We wish you safe travels home or to your next assignment. Below are a few reminders to make your trip safer:

- Conduct walk around before driving
- Check for and secure all loose items (ie: tools, hose, and packs)
- Wear seat belts at all times
- Monitor all drivers for fatigue,
 - Switch drivers regularly if possible
 - Find a safe place to stop, exit the vehicle and stretch
 - If all else fails, stop and take a short rest to revitalize
- Obey Posted Speed Limits
- Ensure Personnel have adequate nutrition and hydration for the trip
- Be prepared for the next incident

Thank you again for your hard work!

Jason Novak SOF1

Jen Rabuck SOF1



Human Resources Message

Caldor Fire
September 5, 2021

LCES Wellness

September 5 - 11, 2021 is NWCG Suicide Prevention Week.

The wildland fire community has experienced significant events over the last few years that impact the mental health and wellness of Wildland Firefighters. Our friends and loved ones, our coworkers, fire support personnel, and everyone else we interact with. We all experience challenging times that compromise our mental health. How we navigate and support each other through these moments can be crucial. The stigma around asking for help remains a barrier for many.

What can you do as an individual to support the Wildland Firefighting community? Move the conversation forward and increase mental health awareness. One way to make hard conversations easier is to put it in relatable terms.

Here are some tips for connecting and supporting each other during a difficult mental health event:

- **Lookouts** – Be attentive for behavioral changes. If something feels off, gently inquire. It is common to want to jump in and provide help when we see our friends and family struggling. When someone is having a difficult time, it is often more helpful to ask them what they need in terms of support.
- **Communication** – Approach with supportive intent. Listen, reflect, confirm.
- **Escape Route(s)** – Show empathy and build an escape route through trust. The individual will follow you to a place of refuge if they trust you.
- **Safety Zone(s)** – Provide a platform where the individual feels trust and confidentiality. The perception of judging or fixing may turn a safety zone into an area to avoid.



NWCG Mental Health Subcommittees

HRSP Adam Alvarez:	(707) 373-8715
HRSP Sterling Flores:	(707) 980-2043
Hours:	0600 – 2200

ASSISTANCE IS AVAILABLE

If you are thinking about harming yourself or attempting suicide, tell someone who can help right away:

National Suicide Prevention Hotline: 1-800-273-8255

USDA FS EAP: 800-222-0364


Cal Fire EAP: 866-327-4762

Para ayuda en español: 1888-628-9454



ASSIGNMENT LIST (ICS 204 WF)

CONTROLLED UNCLASSIFIED
INFORMATION//BASIC

1. Incident Name:		2. Operational Period:				3. Branch	Division
Caldor Incident - West Zone		Date From: 09/06/21		Date To: 09/07/21		I	A / D
		Time From: 0700		Time To: 0700		Page 1 of 1	
4. Operations Personnel:							
Operations Section Chief: E. Schwab / B. Monday				Night Ops: T. Ernst			
Branch Director:				Branch Safety: R. Northrup (T) / G. Maloon (12)			
Division/Group Supervisor: C. Beckman				Air Attack:			
5. Resources Assigned:							
** Resources Below in Bold are 12 Hour **							
Resource Identifier	ALS	LWD	Leader	Personnel	Request #	Hours	Reporting Location
STA LAC 1119A	X		L. Banuelos	22	E-20516	0700-0700	DP-28
STA LOB 1321A			D. Curry	18	E-20519	0700-0700	DP-28
STA XVE 1551A	X		D. Horton	18	E-20882	0700-0700	DP-28
STA XRI 6050A	X		S. Wilson	21	E-21167	0700-0700	DP-28
STC XSU 3225C		9/7	R. Epperson	18	E-20595	0700-0700	DP-28
T/F XSC 2322 (1,3,3,1)	X		T. Mortenson	21	E-20881	0700-0700	DP-28
T/F WFS 4 (1,1,2,6,6)			T. Hots	15	E-21169	0700-0700	DP-28
T/F Pioneer (3,6,6,6,6,7)			K. Earl		E-9422	0700-1900	DP-28
T/F XSJ 4178 (3,3,3,3)		9/6	D. Ingram	19	E-20240	0700-0700	DP-28
T/F XBO 6211 (3,6,6,W/T,W/T)			J. Peratt	20	E-20310	0700-0700	DP-28
CRW PVT C-30		9/14	C. Valentine	20	C-30	0700-1900	DP-28
CRW PVT C-31		9/7	Z. Curtis	20	C-31	0700-1900	DP-28
CRW PVT C-41		9/8	J. Szabo	20	C-41	0700-1900	DP-28
CRW PVT C-59		9/10	A. Calderon	20	C-59	0700-1900	DP-28
W/T PIO 38			A. Pedro	1	E-20304	0700-1900	DP-28
W/T PVT E-20013			E. Molina	2	E-20013	0700-0700	DP-28
W/T PVT E-20174			J. Buchanan	2	E-20174	0700-0700	DP-28
6. Work Assignments:							
Fall Hazard Trees.							
Mop Up 200' feet or 100%.							
Pull hose lays and back haul trash.							
7. Special Instructions:							
BLS AMB 572							
8. Communications							
Name	Ch	Function	Rx Freq	Rx Tone	Tx Freq	Tx Tone	Notes
COMMAND: Please refer to Communications Plan.							
VTAC11	8	TACTICAL	151.1375N	156.7	151.1375N	156.7	
A/G TAC	14	AIR TO GROUND	164.1375N		164.1375N		
CALCORD	15	MEDICAL	156.0750N	156.7	156.0750N	156.7	MEDICAL COORDINATION
GUARD 3	16	EMERGENCY	168.6250N		168.6250N	110.9	EMERGENCY USE ONLY
9. Prepared by: Name:							
M. Thomas		RESL		24 Hr Shift:		176	
Signature: 				12 Hr Shift:		81	
ICS 204		Date/Time: 9/5/2021 2200		Total:		257	

ASSIGNMENT LIST (ICS 204 WF)

CONTROLLED UNCLASSIFIED
INFORMATION//BASIC

1. Incident Name:	2. Operational Period:	3. Branch	Division
Caldor Incident - West Zone	Date From: 09/06/21 Date To: 09/07/21 Time From: 0700 Time To: 0700	X	F / G
4. Operations Personnel:		Page 1 of 1	

Operations Section Chief: E. Schwab / B. Monday Branch Director: M. Wallen Division/Group Supervisor: P. Byde / S. Watkins (T)	Night Ops: T. Ernst Branch Safety: R. Menise / W. Frederick (12) Air Attack:
-----------------------------------------------------------------------------------------------------------------------------------------------------------	--------------------------------------------------------------------------------------------------

5. Resources Assigned:	** Resources Below in Bold are 12 Hour **						
Resource Identifier	ALS	LWD	Leader	Personnel	Request #	Hours	Reporting Location
STC OES 4800C	X		W. White	22	E-20341	0700-0700	DP-7
T/F WASHINGTON 1 (1,5,5,5,W/T)			J. Storey	16	E-21306	0700-0700	DP-7
T/F WASHINGTON 2 (1,1,6,6,W/T)			S. Nixon	16	E-20307	0700-0700	DP-7
CRW MNF SAIPAN 36		9/7	B. Boatman	21	C-45	0700-1900	DP-7
W/T PVT E-20282			M. Wood	2	E-20282	0700-0700	DP-7
FALM PVT O-20025				2	O-20025	0700-1900	DP-7
FALM PVT O-20142				2	O-20142	0700-1900	DP-7

6. Work Assignments:
 Fall tress that will threaten control lines.
 Hold fire in planned lines.
 Improve and hold established control lines.
 Mop Up 200' feet or 100%.

7. Special Instructions:

 ALS AMB 621 / ALS AMB 4 / BLS AMB 572 / {FEMP M. McCarthy (12) / FEMT D. Prietto (12)} / {FEMP W. Montgomery (12) / FEMT D. Mazaika (12)}


8. Communications

Name	Ch	Function	Rx Freq	Rx Tone	Tx Freq	Tx Tone	Notes
COMMAND: Please refer to Communications Plan.							
VTAC13	9	TACTICAL	158.7375N	156.7	158.7375N	156.7	
A/G TAC	14	AIR TO GROUND	164.1375N		164.1375N		
CALCORD	15	MEDICAL	156.0750N	156.7	156.0750N	156.7	MEDICAL COORDINATION
GUARD 3	16	EMERGENCY	168.6250N		168.6250N	110.9	EMERGENCY USE ONLY

9. Prepared by: Name:	M. Thomas	RESL	24 Hr Shift: 56
	Signature:		12 Hr Shift: 25
ICS 204	Date/Time: 9/5/2021 2200		Total: 81


ASSIGNMENT LIST (ICS 204 WF)

CONTROLLED UNCLASSIFIED
INFORMATION//BASIC

1. Incident Name:		2. Operational Period:				3. Branch		Division	
Caldor Incident - West Zone		Date From: 09/06/21		Date To: 09/07/21		X		H	
		Time From: 0700		Time To: 0700		Page 1 of 1		Hotel	
4. Operations Personnel:									
Operations Section Chief: E. Schwab / B. Monday					Night Ops: T. Ernst				
Branch Director: M. Wallen					Branch Safety: R. Menise / W. Frederick (12)				
Division/Group Supervisor: B. Price (T)					Air Attack:				
5. Resources Assigned:									
** Resources Below in Bold are 12 Hour **									
Resource Identifier	ALS	LWD	Leader	Personnel	Request #	Hours	Reporting Location		
STC NEU 9231C			B. Carter	18	E-20211	0700-0700	DP-21		
STC XME 2150C			M. Franklin	17	E-20669	0700-0700	DP-21		
T/F CALDOR 9 (3,4,4,6,6)		9/9	P. Sten Cada	16	E-9244	0700-1900	DP-21		
T/F CALDOR 12 (3,3,3,3,6)	X		T. Gooch	18	E-9418	0700-0700	DP-21		
CRW PVT C-44		9/8	.	20	C-44	0700-1900	DP-21		
DOZ PVT E-548			G. Wiley	2	E-548	0700-1900	DP-21		
W/T PVT E-20003			B. Bedell	2	E-20003	0700-0700	DP-21		
W/T PVT E-20347			B. Fetzer	1	E-20347	0700-1900	DP-21		
W/T PVT E-20564		9/6	A. D'angelo	2	E-20564	0700-0700	DP-21		
W/T PVT E-20680			D. Ginn	1	E-20680	0700-1900	DP-21		
FALM PVT O-20485			J. Hagerty	2	O-20485	0700-1900	DP-21		
FALM PVT O-20501			B. Saucedo	2	O-20501	0700-1900	DP-21		
6. Work Assignments:									
Fall tress that will threaten control lines.									
Mop Up 150 feet or 100%.									
Pull hose lays and back haul trash.									
7. Special Instructions:									
ALS AMB 621 / ALS AMB 4 / BLS AMB 572 / {FEMP M. McCarthy (12) / FEMT D. Prietto (12)} / {FEMP W. Montgomery (12) / FEMT D. Mazaika (12)}									
8. Communications									
Name	Ch	Function	Rx Freq	Rx Tone	Tx Freq	Tx Tone	Notes		
COMMAND: Please refer to Communications Plan.									
CDF T26	10	TACTICAL	159.2925N	192.8	159.2925N	192.8			
A/G TAC	14	AIR TO GROUND	164.1375N		164.1375N				
CALCORD	15	MEDICAL	156.0750N	156.7	156.0750N	156.7	MEDICAL COORDINATION		
GUARD 3	16	EMERGENCY	168.6250N		168.6250N	110.9	EMERGENCY USE ONLY		
9. Prepared by: Name:		M. Thomas		RESL		24 Hr Shift:		55	
		Signature: 				12 Hr Shift:		44	
ICS 204		Date/Time: 9/5/2021 2200				Total:		101	

ASSIGNMENT LIST (ICS 204 WF)

CONTROLLED UNCLASSIFIED
INFORMATION//BASIC


1. Incident Name:		2. Operational Period:				3. Branch	Division
Caldor Incident - West Zone		Date From: 09/06/21		Date To: 09/07/21		X	I
		Time From: 0700		Time To: 0700		Page 1 of 2	India
4. Operations Personnel:							
Operations Section Chief: E. Schwab / B. Monday				Night Ops: T. Ernst			
Branch Director: M. Wallen				Branch Safety: R. Menise / W. Frederick (12)			
Division/Group Supervisor: C. Pereria (12)				Air Attack:			
5. Resources Assigned:							
** Resources Below in Bold are 12 Hour **							
Resource Identifier	ALS	LWD	Leader	Personnel	Request #	Hours	Reporting Location
STC NEU 9231C			B. Carter	18	E-20211	0700-0700	DP-40
STC TCU 9441C			B. Brown	16	E-20549	0700-0700	DP-40
STC XMR 2140C			J. Golden	22	E-21207	0700-0700	DP-40
T/F WFS 5 (1,3,3,6,6,W/T)			A. Rommel	20	E-21170	0700-0700	DP-40
ENG SHF 631		9/10	J. Binns	3	E-317	0700-1900	DP-40
ENG RGF 671		9/13	K. Giardina	5	E-459	0700-1900	DP-40
ENG EKD 1347		9/8	B. Jones	4	E-557	0700-1900	DP-40
ENG EIC 612			E. Giles	3	E-21098	0700-1900	DP-40
ENG KNF 633			T. CHandler	5	E-21102	0700-1900	DP-40
ENG MTF 611		9/18	R. Lindsley	4	E-21223	0700-1900	DP-40
ENG CIF 671		9/18	T. Evans	3	E-21280	0700-1900	DP-40
STG LMU 9224G (CDF)			T. Mckinney	28	C-13	0700-0700	DP-40
STG RRU 9313G (CDCR)			R. Kirby	35	C-20014	0700-0700	DP-40
CRW CNA 513				25	C-20240.15	0700-1900	DP-40
CRW CNA 514				25	C-20240	0700-1900	DP-40
CRW PVT C-33		9/7	A. Avila	20	C-33	0700-1900	DP-40
IHC							DP-40
IHC							DP-40
6. Work Assignments:							
Construct control lines as direct as possible.							
Hold fire in planned lines.							
Improve and hold established control lines.							
7. Special Instructions:							
ALS AMB 621 / ALS AMB 4 / BLS AMB 572 / {FEMP M. McCarthy (12) / FEMT D. Prietto (12)} / {FEMP W. Montgomery (12) / FEMT D. Mazaika (12)}							
READ P. Foulk / C. Hutcheson							
8. Communications							
Name	Ch	Function	Rx Freq	Rx Tone	Tx Freq	Tx Tone	Notes
COMMAND: Please refer to Communications Plan.							
CDF T27	11	TACTICAL	159.3075N	192.8	159.3075N	192.8	
A/G TAC	14	AIR TO GROUND	164.1375N		164.1375N		
CALCORD	15	MEDICAL	156.0750N	156.7	156.0750N	156.7	MEDICAL COORDINATION
GUARD 3	16	EMERGENCY	168.6250N		168.6250N	110.9	EMERGENCY USE ONLY
9. Prepared by: Name:		M. Thomas		RESL		24 Hr Shift: 139	
		Signature: 				12 Hr Shift: 97	
ICS 204		Date/Time: 9/5/2021 2200				Total: 236	

NIMS IAP

CONTROLLED UNCLASSIFIED INFORMATION//BASIC

ASSIGNMENT LIST (ICS 204 WF)

CONTROLLED UNCLASSIFIED
INFORMATION//BASIC


1. Incident Name:		2. Operational Period:				3. Branch	Division
Caldor Incident - West Zone		Date From: 09/06/21		Date To: 09/07/21		X	I
		Time From: 0700		Time To: 0700		Page 2 of 2	India
4. Operations Personnel:							
Operations Section Chief: E. Schwab / B. Monday				Night Ops: T. Ernst			
Branch Director: M. Wallen				Branch Safety: R. Menise / W. Frederick (12)			
Division/Group Supervisor: C. Pereria (12)				Air Attack:			
5. Resources Assigned:							
** Resources Below in Bold are 12 Hour **							
Resource Identifier	ALS	LWD	Leader	Personnel	Request #	Hours	Reporting Location
IHC							DP-40
DOZ NEU 2346			D. Minor	2	E-20667	0700-0700	DP-40
DOZ PVT E-101			P. Bower	2	E-101	0700-0700	DP-40
DOZ PVT E-20025			N. Edwards	2	E-20025	0700-0700	DP-40
W/T PVT E-20016			G. Orduno	3	E-20016	0700-0700	DP-40
W/T PVT E-20020			T. Astasopoulos	1	E-20020	0700-1900	DP-40
W/T PVT E-20152			K. Lawless	1	E-20152	0700-1900	DP-40
W/T PVT E-20175			G. Bartlett	2	E-20175	0700-0700	DP-40
W/T PVT E-20176			R. Hurl	2	E-20176	0700-0700	DP-40
W/T PVT E-20274		9/4	D. Escoffier	1	E-20274	0700-1900	DP-40
W/T PVT E-20278			J. Thoene	2	E-20278	0700-0700	DP-40
W/T PVT E-20678			S. Dooling	2	E-20678	0700-0700	DP-40
FALM PVT O-20502			D. Standly	2	O-20502	0700-1900	DP-40
FALM PVT O-20772			J. Madison	2	O-20772	0700-1900	DP-40
HEQB ALLOIS			Allois	1		0700-0700	DP-40
TFLD MCLEOD			S. McLeod	1	O-20436	0700-1900	DP-40
TFLD JELINEK			C. Jelinek	1	O-20638	0700-1900	DP-40
6. Work Assignments:							
Construct control lines as direct as possible.							
Hold fire in planned lines.							
Improve and hold established control lines.							
7. Special Instructions:							
ALS AMB 621 / ALS AMB 4 / BLS AMB 572 / {FEMP M. McCarthy (12) / FEMT D. Prietto (12)} / {FEMP W. Montgomery (12) / FEMT D. Mazaika (12)}							
READ P. Foulk / C. Hutcheson							
8. Communications							
Name	Ch	Function	Rx Freq	Rx Tone	Tx Freq	Tx Tone	Notes
COMMAND: Please refer to Communications Plan.							
CDF T27	11	TACTICAL	159.3075N	192.8	159.3075N	192.8	
A/G TAC	14	AIR TO GROUND	164.1375N		164.1375N		
CALCORD	15	MEDICAL	156.0750N	156.7	156.0750N	156.7	MEDICAL COORDINATION
GUARD 3	16	EMERGENCY	168.6250N		168.6250N	110.9	EMERGENCY USE ONLY
9. Prepared by: Name:							
M. Thomas		RESL		24 Hr Shift:		16	
Signature: 				12 Hr Shift:		9	
ICS 204		Date/Time: 9/5/2021 2200		Total:		27	

NIMS IAP

CONTROLLED UNCLASSIFIED INFORMATION//BASIC


ASSIGNMENT LIST (ICS 204 WF)

CONTROLLED UNCLASSIFIED
INFORMATION//BASIC

1. Incident Name:		2. Operational Period:				3. Branch		Division	
Caldor Incident - West Zone		Date From: 09/06/21		Date To: 09/07/21		X		Contingency	
		Time From: 0700		Time To: 0700		Page 1 of 2			
4. Operations Personnel:									
Operations Section Chief: E. Schwab / B. Monday					Night Ops: T. Ernst				
Branch Director: M. Wallen					Branch Safety: R. Menise / W. Frederick (12)				
Division/Group Supervisor: D. McCoun / J. Detmer (T)					Air Attack:				
5. Resources Assigned:									
** Resources Below in Bold are 12 Hour **									
Resource Identifier	ALS	LWD	Leader	Personnel	Request #	Hours	Reporting Location		
ENG TIA 696		8/29	D. Stordy	4	E-35	0700-1900	DP-7		
ENG FWF 653		9/6	S. Strider	4	E-279	0700-1900	DP-7		
ENG SHF 322		9/6	M. Puckett	5	E-356	0700-1900	DP-7		
ENG NSS B5361		9/2	J. Gonzalez	4	E-20168	0700-1900	DP-7		
CRW PVT C-32		9/7	K. Parker	20	C-32	0700-1900	DP-7		
CRW PVT C-42		9/8	J. Miracle	20	C-42	0700-1900	DP-7		
CRW NWS Sierra 2			E. Roussel	26	C-20040	0700-0700	DP-7		
CRW NWS Humboldt 1			J. Johnson	25	C-20041	0700-0700	DP-7		
DOZ AEU 2741				2		0700-0700	DP-7		
DOZ PVT E-20257			B. Hendrix	3	E-20257	0700-0700	DP-7		
DOZ PVT E-20258			T. Wanzer	2	E-20258	0700-0700	DP-7		
DOZ PVT E-20259			G. Bartglet	2	E-20259	0700-0700	DP-7		
DOZ PVT E-20260			E. Herl	2	E-20260	0700-0700	DP-7		
DOZ PVT E-20531			C. Enriques	2	E-20531	0700-0700	DP-7		
DOZ PVT E-20533			S. Hill	2	E-20533	0700-0700	DP-7		
DOZ PVT E-20540			K. Van Pelt	3	E-20540	0700-0700	DP-7		
W/T XMR 890			D. Blair	2	E-21104	0700-0700	DP-7		
W/T SUT 6440			D. Eproson	2	E-21164	0700-0700	DP-7		
6. Work Assignments:									
Construct contingency line from Spring Valley to Fresh Pond.									
7. Special Instructions:									
Work with DIV I in Dark Lake Area.									
READ M. Santora / J. Mabe									
ALS AMB 621 / ALS AMB 4 / BLS AMB 572 / {FEMP M. McCarthy (12) / FEMT D. Prietto (12)} / {FEMP W. Montgomery (12) / FEMT D. Mazaika (12)}									
8. Communications									
Name	Ch	Function	Rx Freq	Rx Tone	Tx Freq	Tx Tone	Notes		
COMMAND: Please refer to Communications Plan.									
A/G TAC	14	AIR TO GROUND	164.1375N		164.1375N				
CALCORD	15	MEDICAL	156.0750N	156.7	156.0750N	156.7	MEDICAL COORDINATION		
GUARD 3	16	EMERGENCY	168.6250N		168.6250N	110.9	EMERGENCY USE ONLY		
9. Prepared by: Name:									
M. Thomas					RESL		24 Hr Shift: 73		
Signature: 							12 Hr Shift: 53		
ICS 204									
Date/Time: 9/5/2021 2200					Total: 130				


ASSIGNMENT LIST (ICS 204 WF)

CONTROLLED UNCLASSIFIED
INFORMATION//BASIC

1. Incident Name:		2. Operational Period:				3. Branch		Division	
Caldor Incident - West Zone		Date From: 09/06/21		Date To: 09/07/21		XX		N / P	
		Time From: 0700		Time To: 0700		Page 1 of 2			
4. Operations Personnel:									
Operations Section Chief: E. Schwab / B. Monday					Night Ops: T. Ernst				
Branch Director: D. Esades					Branch Safety: B. Hubby / S. Pfeifer (T)				
Division/Group Supervisor: P. Lohan / W. Almand (12)					Air Attack:				
5. Resources Assigned:									
** Resources Below in Bold are 12 Hour **									
Resource Identifier	ALS	LWD	Leader	Personnel	Request #	Hours	Reporting Location		
STA LFD 1002A			T. Ramirez	22	E-20528	0700-0700	DP-16		
STA OES 1840A	X		V. Marin	21	E-20546	0700-0700	DP-16		
STC SCU 9161C			C. Carroll	17	E-20796	0700-0700	DP-16		
STC HUU 9122C			D. Garrett	16	E-20867	0700-0700	DP-16		
STC XNA 2200C	X	9/11	E. Mortimore	20	E-20855	0700-0700	DP-16		
T/F XSN 2399 (1,1,3,3)			R. Bisordi	19	E-21106	0700-0700	DP-16		
T/F CALDOR 11 (1,1,3,3,5)	X		E. Dehart	20	E-9419	0700-0700	DP-16		
ENG TNF 1218		9/16	C. Pattee	5	E-516	0700-1900	DP-16		
STG MEU 9113G (CDF)			C. Vallerga	27	C-20076	0700-0700	DP-16		
CRW MNF MENDOCINO IHC			E. Ceccon	20	C-46	0700-1900	DP-16		
CRW TETON IHC				20	C-50015	0700-1900	DP-16		
CRW NNS WELLS 1			H. Matoud	24	C-20038	0700-0700	DP-16		
CRW NSS PIOCHE 1			N. Shumway	26	C-20039	0700-0700	DP-16		
CRW CNA 515				25	C-20240.17	0700-1900	DP-16		
CRW CNA 516				25	C-20240.18	0700-1900	DP-16		
CRW PVT C-72				20	C-72	0700-1900	DP-16		
DOZ AEU 2744			J. Cook	2	E-13	0700-0700	DP-16		
DOZ LNU 1449			K. Mittlestood	1	E-50	0700-0700	DP-16		
6. Work Assignments:									
Construct control lines as direct as possible.									
Prepare indirect control line for possible firing operation.									
Fall tress that will threaten control lines.									
Hold fire in planned lines.									
7. Special Instructions:									
REMS 18 (12) / ALS AMB 60 / ALS AMB 2 / FEMP E. Ferreira (12) / FEMP D. Beveridge (12)									
8. Communications									
Name	Ch	Function	Rx Freq	Rx Tone	Tx Freq	Tx Tone	Notes		
COMMAND: Please refer to Communications Plan.									
CDF T28	8	TACTICAL	151.1825N	192.8	151.1825N	192.8			
A/G TAC	14	AIR TO GROUND	164.1375N		164.1375N				
CALCORD	15	MEDICAL	156.0750N	156.7	156.0750N	156.7	MEDICAL COORDINATION		
GUARD 3	16	EMERGENCY	168.6250N		168.6250N	110.9	EMERGENCY USE ONLY		
9. Prepared by: Name:		M. Thomas		RESL		24 Hr Shift:		212	
		Signature: 				12 Hr Shift:		115	
ICS 204		Date/Time: 9/5/2021 2200				Total:		330	

ASSIGNMENT LIST (ICS 204 WF)

CONTROLLED UNCLASSIFIED
INFORMATION//BASIC


1. Incident Name:		2. Operational Period:				3. Branch		Division	
Caldor Incident - West Zone		Date From: 09/06/21		Date To: 09/07/21		XX		N / P	
		Time From: 0700		Time To: 0700		Page 2 of 2			
4. Operations Personnel:									
Operations Section Chief: E. Schwab / B. Monday					Night Ops: T. Ernst				
Branch Director: D. Esades					Branch Safety: B. Hubby / S. Pfeifer (T)				
Division/Group Supervisor: P. Lohan / W. Almand (12)					Air Attack:				
5. Resources Assigned:		** Resources Below in Bold are 12 Hour **							
Resource Identifier	ALS	LWD	Leader	Personnel	Request #	Hours	Reporting Location		
DOZ PVT E-20179			J. Snyder	3	E-20179	0700-0700	DP-16		
DOZ PVT E-20539			C. Klauer	3	E-20539	0700-0700	DP-16		
W/T PVT E-388			J. Richardson	1	E-388	0700-1900	DP-16		
W/T PVT E-20153			M. Greer	1	E-20153	0700-1900	DP-16		
W/T PVT E-20169			R. Zeb	2	E-20169	0700-0700	DP-16		
W/T PVT E-20172			M. Kempf	2	E-20172	0700-0700	DP-16		
W/T PVT E-20277			D. Castle	1	E-20277	0700-1900	DP-16		
W/T PVT E-20302			R. Leaverton	2	E-20302	0700-0700	DP-16		
W/T PVT E-20324			R. Gold	2	E-20324	0700-0700	DP-16		
W/T PVT E-20706			S. Krautheim	1	E-20706	0700-1900	DP-16		
FALM PVT O-20484			J. Moglia	2	O-20484	0700-1900	DP-16		
FALM PVT O-20486			R. Peterson	1	O-20486	0700-1900	DP-16		
FALM PVT O-20773			Barry	2	O-20773	0700-1900	DP-16		
HEQB PRANCEVIC			B. Prancevic	1	O-20746	0700-0700	DP-16		
HEQB JARNOT			M. Jarnot	1	O-20747	0700-0700	DP-16		
TFLD (T) RAMEY			J. Ramey	1	O-20435	0700-0700	DP-16		
TFLD KINNEY			S. Kinney	1	O-20636	0700-0700	DP-16		
6. Work Assignments:									
Construct control lines as direct as possible.									
Prepare indirect control line for possible firing operation.									
Fall tress that will threaten control lines.									
Hold fire in planned lines.									
7. Special Instructions:									
REMS 18 (12) / ALS AMB 60 / ALS AMB 2 / FEMP E. Ferreira (12) / FEMP D. Beveridge (12)									
8. Communications									
Name	Ch	Function	Rx Freq	Rx Tone	Tx Freq	Tx Tone	Notes		
COMMAND: Please refer to Communications Plan.									
CDF T28	8	TACTICAL	151.1825N	192.8	151.1825N	192.8			
A/G TAC	14	AIR TO GROUND	164.1375N		164.1375N				
CALCORD	15	MEDICAL	156.0750N	156.7	156.0750N	156.7	MEDICAL COORDINATION		
GUARD 3	16	EMERGENCY	168.6250N		168.6250N	110.9	EMERGENCY USE ONLY		
9. Prepared by: Name:		M. Thomas		RESL		24 Hr Shift:		11	
		Signature: 				12 Hr Shift:		9	
ICS 204		Date/Time: 9/5/2021 2200				Total:		27	

NIMS IAP

CONTROLLED UNCLASSIFIED INFORMATION//BASIC

ASSIGNMENT LIST (ICS 204 WF)

CONTROLLED UNCLASSIFIED
INFORMATION//BASIC

1. Incident Name:		2. Operational Period:				3. Branch		Division	
Caldor Incident - West Zone		Date From: 09/06/21		Date To: 09/07/21		XXX		R / T / U / W	
		Time From: 0700		Time To: 0700					
4. Operations Personnel:						Page 1 of 1			
Operations Section Chief: E. Schwab / B. Monday					Night Ops: T. Ernst				
Branch Director:					Branch Safety: C. Rutherglen / B. Diregolo / R. Frawley (12)				
Division/Group Supervisor: R. Earls (T)					Air Attack:				
5. Resources Assigned:		** Resources Below in Bold are 12 Hour **							
Resource Identifier	ALS	LWD	Leader	Personnel	Request #	Hours	Reporting Location		
T/F CALDOR 1 (3,3,3,3,3)			P. Moffett	18	E-9002	0700-0700	DP-20		
STF MRA 1279F			J. Wallace	16	E-20503	0700-0700	DP-20		
ENG OES 1312			J. Heunemann	4	E-20771	0700-0700	DP-20		
ENG OES 1615			R. Snyder	3	E-20764	0700-0700	DP-20		
ENG OES 1613			J. Conrad	3	E-20766	0700-0700	DP-20		
ENG MCF 5537			J. Reyes	3	E-20770	0700-0700	DP-20		
CRW Blue Mountain 5		9/21		20	C-15	0700-1900	DP-20		
DOZ PVT E-32			G. Mobley	2	E-32	0700-1900	DP-20		
W/T XCO OES31			P. Trodder	2	E-21163	0700-0700	DP-20		
W/T PVT E-20005			D. Rempel	1	E-20005	0700-1900	DP-20		
W/T PVT E-20707			M. Abplanalp	2	E-20707	0700-1900	DP-20		
W/T PVT E-20178			K. Gray	1	E-20178	0700-1900	DP-20		
FALM PVT O-20481			J. Vincent	2	O-20481	0700-1900	DP-20		
6. Work Assignments:									
Mop Up 200' feet or 100%.									
Pull hose lays and back haul trash.									
7. Special Instructions:									
READ J. Mabe / P. Yerger									
8. Communications									
Name	Ch	Function	Rx Freq	Rx Tone	Tx Freq	Tx Tone	Notes		
COMMAND: Please refer to Communications Plan.									
CDF T30	10	TACTICAL	151.3925N	192.8	151.3925N	192.8			
A/G TAC	14	AIR TO GROUND	164.1375N		164.1375N				
CALCORD	15	MEDICAL	156.0750N	156.7	156.0750N	156.7	MEDICAL COORDINATION		
GUARD 3	16	EMERGENCY	168.6250N		168.6250N	110.9	EMERGENCY USE ONLY		
9. Prepared by: Name:		M. Thomas		RESL		24 Hr Shift:		31	
		Signature: 				12 Hr Shift:		25	
ICS 204		Date/Time: 9/5/2021 2200				Total:		77	

ASSIGNMENT LIST (ICS 204 WF)

CONTROLLED UNCLASSIFIED
INFORMATION//BASIC

1. Incident Name:	2. Operational Period:	3. Branch	Division
Caldor Incident - West Zone	Date From: 09/06/21 Date To: 09/07/21 Time From: 0700 Time To: 0700	FSR	Group 1
4. Operations Personnel:		Page 1 of 1	

Operations Section Chief: E. Schwab / B. Monday Branch Director: Division/Group Supervisor: D. Erickson	Night Ops: T. Ernst Branch Safety: C. Rutherglen / B. Diregolo / R. Frawley (12) Air Attack:
-----------------------------------------------------------------------------------------------------------------------------	------------------------------------------------------------------------------------------------------------------

5. Resources Assigned:	** Resources Below in Bold are 12 Hour **							
Resource Identifier	ALS	LWD	Leader	Personnel	Request #	Hours	Reporting Location	
ENG NDC 6223			D. Marsden	3	E-585	0700-1900	DP-25	
DOZ PVT E-261		9/7	L. Herbst	2	E-261	0700-1900	DP-25	
DOZ PVT E-20910			T. Halter	1	E-20910	0700-1900	DP-25	
MAST PVT E-21295			M. North	2	E-21295	0700-1900	DP-25	
EXC PVT E-21302			K. Drew	1	E-21302	0700-1900	DP-25	
EXC PVT E-21303			E. Kent	1	E-21303	0700-1900	DP-25	
CHIP PVT E-21296			R. Madden	2	E-21296	0700-1900	DP-25	
SKDGN PVT E-245			R. Leflar	2	E-245	0700-1900	DP-25	

6. Work Assignments:
 Identify suppression repair needs.
 Implement fire suppression repair plan.

7. Special Instructions:
 REAF A. Brown / A. Bronskowski
 BRANCH XXX: Focus on the vicinity of Slug Gulch Road.
 REAF A. Brown / A. Bronskowski


8. Communications

Name	Ch	Function	Rx Freq	Rx Tone	Tx Freq	Tx Tone	Notes
COMMAND: Please refer to Communications Plan.							
A/G TAC	14	AIR TO GROUND	164.1375N		164.1375N		
CALCORD	15	MEDICAL	156.0750N	156.7	156.0750N	156.7	MEDICAL COORDINATION
GUARD 3	16	EMERGENCY	168.6250N		168.6250N	110.9	EMERGENCY USE ONLY

9. Prepared by: Name:	M. Thomas	RESL	24 Hr Shift: 0
	Signature:		12 Hr Shift: 14
ICS 204	Date/Time: 9/5/2021 2200		Total: 14


ASSIGNMENT LIST (ICS 204 WF)

CONTROLLED UNCLASSIFIED
INFORMATION//BASIC

1. Incident Name: Caldor Incident - West Zone		2. Operational Period: Date From: 09/06/21 Date To: 09/07/21 Time From: 0700 Time To: 0700				3. Branch Division ICP Staging	
4. Operations Personnel:						Page 1 of 2	
Operations Section Chief: E. Schwab / B. Monday Branch Director: Division/Group Supervisor: D. Hames (12) / R. McMillen (12)				Night Ops: T. Ernst Branch Safety: Air Attack:			
5. Resources Assigned:		** Resources Below in Bold are 12 Hour **					
Resource Identifier	ALS	LWD	Leader	Personnel	Request #	Hours	Reporting Location
ENG BNP 74		9/6	W. Breakfield	5	E-372	0700-1900	2350 Carson Rd.
ENG ASF 372		9/8	R. Greasewood	6	E-339	0700-1900	2350 Carson Rd.
ENG ELH 327		9/16	C. Anthis	4	E-20653	0700-1900	2350 Carson Rd.
ENG PVT E-295		9/9	L. Wallace	3	E-295	0700-1900	2350 Carson Rd.
ENG PVT E-21276		9/13	L. Pino	3	E-21276	0700-1900	2350 Carson Rd.
ENG KCF 309			R. Woodcock	3	E-20772	0700-0700	2350 Carson Rd.
ENG TRK BR92			G. Schneider	4	E-20784	0700-0700	2350 Carson Rd.
ENG FRN 15			C. Delap	4	E-20787	0700-0700	2350 Carson Rd.
ENG XSO 55	X		B. Wilson	4	E-21209	0700-0700	2350 Carson Rd.
ENG UAF 302		9/7	W. Deleo	6	E-315	0700-1900	2350 Carson Rd.
ENG TXS 6160		9/8	J. Hawkins	3	E-324	0700-1900	2350 Carson Rd.
ENG DRC 33			C. Bartlett	5	E-21224	0700-1900	2350 Carson Rd.
ENG PVT E-21034			G. Volker	3	E-21034	0700-1900	2350 Carson Rd.
DOZ PVT E-20180			E. Roen	3	E-20180	0700-0700	2350 Carson Rd.
DOZ PVT E-20184			J. Palmer	2	E-20184	0700-1900	2350 Carson Rd.
DOZ PVT E-20538			P. Hatlestad	2	E-20538	0700-0700	2350 Carson Rd.
DOZ PVT E-20638			N. Schmidt	3	E-20638	0700-0700	2350 Carson Rd.
DOZ PVT E-20702			R. Cecil	2	E-20702	0700-1900	2350 Carson Rd.
6. Work Assignments: Maintain 3 minute response time. Monitor command frequencies.							
7. Special Instructions: Reporting location 2350 Carson Ave. Placerville CA. Top 5 Engines in <i>ITALICS</i> have been Identified for USFS IA. READ A. Brown / A. Bonskowski							
8. Communications							
Name	Ch	Function	Rx Freq	Rx Tone	Tx Freq	Tx Tone	Notes
COMMAND: Please refer to Communications Plan.							
CALCORD	15	MEDICAL	156.0750N	156.7	156.0750N	156.7	MEDICAL COORDINATION
GUARD 3	16	EMERGENCY	168.6250N		168.6250N	110.9	EMERGENCY USE ONLY
9. Prepared by: Name:		M. Thomas	RESL			24 Hr Shift: 20	
Signature:						12 Hr Shift: 42	
ICS 204	Date/Time: 9/5/2021 2200					Total: 65	

ASSIGNMENT LIST (ICS 204 WF)

CONTROLLED UNCLASSIFIED
INFORMATION//BASIC

1. Incident Name:		2. Operational Period:				3. Branch		Division	
Caldor Incident - West Zone		Date From: 09/06/21		Date To: 09/07/21		ICP Staging		Page 2 of 2	
		Time From: 0700		Time To: 0700					
4. Operations Personnel:									
Operations Section Chief: E. Schwab / B. Monday					Night Ops: T. Ernst				
Branch Director:					Branch Safety:				
Division/Group Supervisor: D. Hames (12) / R. McMillen (12)					Air Attack:				
5. Resources Assigned:			** Resources Below in Bold are 12 Hour **						
Resource Identifier	ALS	LWD	Leader	Personnel	Request #	Hours	Reporting Location		
W/T PVT E-20007			R. Carvalho	1	E-20007	0700-1900	2350 Carson Rd.		
W/T PVT E-20010			T. Silva	1	E-20010	0700-1900	2350 Carson Rd.		
W/T PVT E-20011			D. Sasser	1	E-20011	0700-1900	2350 Carson Rd.		
W/T PVT E-20012			R. Alvarez	1	E-20012	0700-1900	2350 Carson Rd.		
W/T PVT E-20286			J. Baugh	1	E-20286	0700-1900	2350 Carson Rd.		
GRD PVT E-20045			L. Drew	1	E-20045	0700-1900	2350 Carson Rd.		
MAST PVT E-20833			K. Martin	1	E-20833	0700-1900	2350 Carson Rd.		
						0700-1900			
6. Work Assignments:									
Maintain 3 minute response time.									
Monitor command frequencies.									
7. Special Instructions:									
Reporting location 2350 Carson Ave. Placerville CA									
READ A. Brown / A. Bonskowski									
8. Communications									
Name	Ch	Function	Rx Freq	Rx Tone	Tx Freq	Tx Tone	Notes		
COMMAND: Please refer to Communications Plan.									
CALCORD	15	MEDICAL	156.0750N	156.7	156.0750N	156.7	MEDICAL COORDINATION		
GUARD 3	16	EMERGENCY	168.6250N		168.6250N	110.9	EMERGENCY USE ONLY		
9. Prepared by: Name:		M. Thomas			RESL	24 Hr Shift:		0	
Signature:						12 Hr Shift:		5	
ICS 204	Date/Time: 9/5/2021 2200				Total:		7		

NIMS IAP

CONTROLLED UNCLASSIFIED INFORMATION//BASIC

Division/Group Assignment List (ICS 204 WF)
Controlled Unclassified Information//Basic

EAST ZONE

1. Incident Name:				3.		
CALDOR INCIDENT EAST ZONE				Branch: XII	Division/Group AA	
2. Operational Period:						
Date/Time From: 09/06/2021 0700 MON		Date/Time To: 09/07/2021 0700 TUE				
4. Operations Personnel						
OPERATIONS CHIEF		KYLE JACOBSON, BRIAN NEWMAN JOE GONZALES (T)		BRANCH DIRECTOR		PAT LAENG
DIVISION/GROUP SUPERVISOR		JOHN CHESTER K.PERREAULT (T)		BRANCH SAFETY		BRIAN SAVAGE
5. Resources Assigned this Period						
Strike Team / Task Force / Resource Designator	LWD	Leader	Number Persons	Drop Off PT./Time	Pick Up PT./Time	
**HCS1 NEU S/T 9235G C-20013	09/22	JOHN RUSSELL	36	ICP HEAVENLY SKI RESORT/0700	ICP HEAVENLY SKI RESORT/0700	
**HCS1 AEU S/T 9279G C-20009	09/18	DANIEL GARNIN	30	ICP HEAVENLY SKI RESORT/0700	ICP HEAVENLY SKI RESORT/0700	
**HC1 LMU INTERMOUNTAIN 1 C-20095	09/28	B WELDON	13	ICP HEAVENLY SKI RESORT/0700	ICP HEAVENLY SKI RESORT/0700	
HC2I TAS TANANA CHIEFS C-104	09/17	HAIG HU'IA WILLIAMS	19	ICP HEAVENLY SKI RESORT/0700	ICP HEAVENLY SKI RESORT/1900	
HC2I WHITE MOUNTAIN C-107	09/08	MEKIAH SUN STANSEL	21	ICP HEAVENLY SKI RESORT/0700	ICP HEAVENLY SKI RESORT/1900	
HC2 FIRESTORM 6 C-108	09/15	GENE LOPEZ	20	ICP HEAVENLY SKI RESORT/0700	ICP HEAVENLY SKI RESORT/1900	
HC2 FRANCO 1 C-110	09/16	IGNACIO ROJAS	20	ICP HEAVENLY SKI RESORT/0700	ICP HEAVENLY SKI RESORT/1900	
SMOD CREW 25 O-335	09/10	MATTHEW A MCKURTIS	8	ICP HEAVENLY SKI RESORT/0700	ICP HEAVENLY SKI RESORT/1900	
SMOD NO - CREW 26 O-50157				ICP HEAVENLY SKI RESORT/0700	ICP HEAVENLY SKI RESORT/1900	
SMOD RMP 32 O-50106	09/13	KEVIN RIGGS	10	ICP HEAVENLY SKI RESORT/0700	ICP HEAVENLY SKI RESORT/1900	
**S/T ENG1 LFD S/T 1001A E-20876	09/14	MICHAEL J CASTILLO	22	ICP HEAVENLY SKI RESORT/0700	ICP HEAVENLY SKI RESORT/1900	
**S/T ENG3 MMU 9423C E-20894	09/28	UE MOUA	16	ICP HEAVENLY SKI RESORT/0700	ICP HEAVENLY SKI RESORT/1900	
T/F NG3 NV TMFX E-21107 (3,3,3,3,3,3)	09/16	J. BRAWLEY	4	ICP HEAVENLY SKI RESORT/0700	ICP HEAVENLY SKI RESORT/1900	
T/F CALDOR 5 E-9249 (3,3,4,4,6)	09/08	M. GAHLEY	16	HHEAVENLY SKI RESORT/0700	HEAVENLY SKI RESORT/1900	
T/F NV-WID T/F NEVADA E-396 (3,3,3,3,4,DOZ2)	09/11	SHAWN M TORRES	23	ICP HEAVENLY SKI RESORT/0700	ICP HEAVENLY SKI RESORT/1900	
ENG3 CO-CRB 84 E-377	09/10	KARL H OLIVER	3	ICP HEAVENLY SKI RESORT/0700	ICP HEAVENLY SKI RESORT/1900	
ENG3 6291 E-50117	09/18	JACOB KOSCHIK	5	ICP HEAVENLY SKI RESORT/0700	ICP HEAVENLY SKI RESORT/1900	
8. Division/Group Communication Summary						
Function	Channel	RX Frequency N/W	RX Tone/NAC	TX Frequency N/W	TX Tone/NAC	Mode
COMMAND	CMD 5	169.7500N	146.2	167.1000N	146.2	A
TACTICAL	NIFC T1	168.0500N		168.0500N		A
AIR TO GROUND	A/G CMD	167.9500N		167.9500N		
AIR TO GROUND	A/G TAC E	169.2875N		169.2875N		A
AIR TO GROUND	CALCORD	156.0750N	156.7	156.0750N	156.7	A
AIR GUARD	EMERGENCY	168.6250N		168.6250N	110.9	A
9. Prepared By (Resource Unit Leader)		Approved By (Planning Section Chief)		Date	Time	
SCOTT LAZENBY (T)		JOE SCURI		09/05/2021	1204	

Division/Group Assignment List (ICS 204 WF)
Controlled Unclassified Information//Basic

EAST ZONE

1. Incident Name:				3.		
CALDOR INCIDENT EAST ZONE				XII	AA	
2. Operational Period:						
Date/Time From: 09/06/2021 0700 MON		Date/Time To: 09/07/2021 0700 TUE				
4. Operations Personnel						
OPERATIONS CHIEF		KYLE JACOBSON, BRIAN NEWMAN JOE GONZALES (T)		BRANCH DIRECTOR		PAT LAENG
DIVISION/GROUP SUPERVISOR		JOHN CHESTER K.PERREAULT (T)		BRANCH SAFETY		BRIAN SAVAGE
5. Resources Assigned this Period						
Strike Team / Task Force / Resource Designator	LWD	Leader	Number Persons	Drop Off PT./Time	Pick Up PT./Time	
ENG3 HART 291 E-291	09/10	R ANDERSON	3	ICP HEAVENLY SKI RESORT/0700	ICP HEAVENLY SKI RESORT/1900	
ENG3 AZ-PNF 931 E-378	09/09	AARON J STAFFORD	7	ICP HEAVENLY SKI RESORT/0700	ICP HEAVENLY SKI RESORT/1900	
ENG4 NATIONAL WILDLAND FIRE E-408	09/10	AUSTIN MARTIN	3	ICP HEAVENLY SKI RESORT/0700	ICP HEAVENLY SKI RESORT/1900	
ENG6 CO-RIDGWAY 1211 E-407	09/10	S. MENZ	3	ICP HEAVENLY SKI RESORT/0700	ICP HEAVENLY SKI RESORT/1900	
ENG6 TX-TXF 641 E-466	09/13	KENNETH GABRIEL UAL	4	ICP HEAVENLY SKI RESORT/0700	ICP HEAVENLY SKI RESORT/1900	
ENG6 CENTRAL WILDFIRE, INC E-21014	09/15	JOSH WARD	3	ICP HEAVENLY SKI RESORT/0700	ICP HEAVENLY SKI RESORT/1900	
ENG6 ROGUE BASIN E-21122	09/09	JORDAN MATTHEWS	2	ICP HEAVENLY SKI RESORT/0700	ICP HEAVENLY SKI RESORT/1900	
WTT2 CGS INCORPORATED E-20280	09/20	J CORLEY	1	ICP HEAVENLY SKI RESORT/0700	ICP HEAVENLY SKI RESORT/1900	
WTT2 QUALITY CONST E-20008	09/17	P INDIHOR	1	ICP HEAVENLY SKI RESORT/0700	ICP HEAVENLY SKI RESORT/1900	
WTT2 A.C. WATER SVC E-20017	09/19	B ROSE	1	ICP HEAVENLY SKI RESORT/0700	ICP HEAVENLY SKI RESORT/1900	
WTT2 AWB INC E-20009	09/17	R KEENE	1	ICP HEAVENLY SKI RESORT/0700	ICP HEAVENLY SKI RESORT/1900	
WTS1 A & G E-20173	09/18	N BALDIVIEZ	1	ICP HEAVENLY SKI RESORT/0700	ICP HEAVENLY SKI RESORT/1900	
**WTS2 FIRELINE TRUCKING E-20177	09/18	R HURL	1	ICP HEAVENLY SKI RESORT/0700	ICP HEAVENLY SKI RESORT/0700	
**DOZ2 HERTZIG E-392	09/16	TRAVIS MARTIN	3	ICP HEAVENLY SKI RESORT/0700	ICP HEAVENLY SKI RESORT/0700	
HEQB (T) O-20279	09/04	CHARLES BROWN	1	ICP HEAVENLY SKI RESORT/0700	ICP HEAVENLY SKI RESORT/1900	
TFLD O-20431		DANIEL J MONTOYA	1	ICP HEAVENLY SKI RESORT/0700	ICP HEAVENLY SKI RESORT/1900	
TFLD O-50001	09/17	GABRIEL PEASE-MADORE	1	ICP HEAVENLY SKI RESORT/0700	ICP HEAVENLY SKI RESORT/1900	
8. Division/Group Communication Summary						
Function	Channel	RX Frequency N/W	RX Tone/NAC	TX Frequency N/W	TX Tone/NAC	Mode
COMMAND	CMD 5	169.7500N	146.2	167.1000N	146.2	A
TACTICAL	NIFC T1	168.0500N		168.0500N		A
AIR TO GROUND	A/G CMD	167.9500N		167.9500N		
AIR TO GROUND	A/G TAC E	169.2875N		169.2875N		A
AIR TO GROUND	CALCORD	156.0750N	156.7	156.0750N	156.7	A
AIR GUARD	EMERGENCY	168.6250N		168.6250N	110.9	A
9. Prepared By (Resource Unit Leader)		Approved By (Planning Section Chief)			Date	Time
SCOTT LAZENBY (T)		JOE SCURI			09/05/2021	1204

Division/Group Assignment List (ICS 204 WF)
Controlled Unclassified Information//Basic

EAST ZONE

1. Incident Name:				3.		
CALDOR INCIDENT EAST ZONE				Branch: XII	Division/Group AA	
2. Operational Period:						
Date/Time From: 09/06/2021 0700 MON		Date/Time To: 09/07/2021 0700 TUE				
4. Operations Personnel						
OPERATIONS CHIEF		KYLE JACOBSON, BRIAN NEWMAN JOE GONZALES (T)		BRANCH DIRECTOR		PAT LAENG
DIVISION/GROUP SUPERVISOR		JOHN CHESTER K.PERREAULT (T)		BRANCH SAFETY		BRIAN SAVAGE
5. Resources Assigned this Period						
Strike Team / Task Force / Resource Designator		LWD	Leader	Number Persons	Drop Off PT./Time	Pick Up PT./Time
FMOD UNDERDOG TIMBER FALLING, INC. O-232		09/23	C BROWN		ICP HEAVENLY SKI RESORT/0700	ICP HEAVENLY SKI RESORT/1900
FMOD O-234		09/11	T PAFFORD	2	ICP HEAVENLY SKI RESORT/0700	ICP HEAVENLY SKI RESORT/1900
FMOD O-50086		09/17	D. RILEY	2	ICP HEAVENLY SKI RESORT/0700	ICP HEAVENLY SKI RESORT/1900
EMPF E-50097		09/18	J.P. PATTEN	2	ICP HEAVENLY SKI RESORT/0700	ICP HEAVENLY SKI RESORT/1900
6. Control Operations/Work Assignments:						
Utilize appropriate suppression methods to keep the fire within its current foot print while protecting life threats and impacts to infrastructure.						
7. Special Instructions:						
Insert SMOD in Desolation Wilderness prepared to spike for 4 days. ** Denotes 24 HR Shift						
** Erin Miller THSP Justin Humble REAF AA & DD ** Dan Broockmann REAF QQ & PP ** Paul Guarmaccia REAF AA, DD, MM, PP, QQ ** Keith Hambrecht REAF Cold Group & Angora Group ** Courtney Rowe READ, Anna Pushkoff READ AA						
8. Division/Group Communication Summary						
Function	Channel	RX Frequency N/W	RX Tone/NAC	TX Frequency N/W	TX Tone/NAC	Mode
COMMAND	CMD 5	169.7500N	146.2	167.1000N	146.2	A
TACTICAL	NIFC T1	168.0500N		168.0500N		A
AIR TO GROUND	A/G CMD	167.9500N		167.9500N		
AIR TO GROUND	A/G TAC E	169.2875N		169.2875N		A
AIR TO GROUND	CALCORD	156.0750N	156.7	156.0750N	156.7	A
AIR GUARD	EMERGENCY	168.6250N		168.6250N	110.9	A
9. Prepared By (Resource Unit Leader)			Approved By (Planning Section Chief)		Date	Time
SCOTT LAZENBY (T)			JOE SCURI		09/05/2021	1204

Division/Group Assignment List (ICS 204 WF)
Controlled Unclassified Information//Basic

EAST ZONE

1. Incident Name:				3.			
CALDOR INCIDENT EAST ZONE				Branch:		Division/Group	
2. Operational Period:				XV		QQ	
Date/Time From: 09/06/2021 0700 MON		Date/Time To: 09/07/2021 0700 TUE					
4. Operations Personnel							
OPERATIONS CHIEF		KYLE JACOBSON / BRIAN NEWMAN JOE GONZALES (T)		BRANCH DIRECTOR		DREW GRAHAM	
DIVISION/GROUP SUPERVISOR		MARVIN ROYBAL JAMES SEARCY (T)		BRANCH SAFETY		TRAVIS MOYER	
5. Resources Assigned this Period							
Strike Team / Task Force / Resource Designator		LWD	Leader	Number Persons	Drop Off PT./Time	Pick Up PT./Time	
HC2I BLACK EAGLES 2 C-50007		09/17	SANTOYO-GALLEGOS GUSTAVO	21	HEAVENLY SKI RESORT/0700	HEAVENLY SKI RESORT/1900	
HC2 PACIFIC COAST C-50003		09/17	R. CISNEROS	20	HEAVENLY SKI RESORT/0700	HEAVENLY SKI RESORT/1900	
**ES3 NEU S/T 9230C E-20892		09/12	J. ROCHHOLZ	20	HEAVENLY SKI RESORT/0700	HEAVENLY SKI RESORT/0700	
**ENG3 EDH 386 E-20901		09/12	B. COWLES	4	HEAVENLY SKI RESORT/0700	HEAVENLY SKI RESORT/0700	
**ENG3 TUO 733 E-20821		09/13	J SANTI	4	HEAVENLY SKI RESORT/0700	HEAVENLY SKI RESORT/0700	
T/F CALDOR 8 (3,3,4,4,6) E.9234			W. BRISTOL	22	HEAVENLY SKI RESORT/0700	HEAVENLY SKI RESORT/1900	
**OES T/F 4803 (3,3,3,6,6, WWT1) E-20544		09/08	R. BUNDY	15	HEAVENLY SKI RESORT/0700	HEAVENLY SKI RESORT/0700	
ENG3 CO-BERTHOUD 3111 E-405		09/11	D. GETTEL	4	HEAVENLY SKI RESORT/0700	HEAVENLY SKI RESORT/1900	
ENG3 WY-FRX 151 E-453		09/12	B. HUTCHINS	4	HEAVENLY SKI RESORT/0700	HEAVENLY SKI RESORT/1900	
ENG3 UT CEDAR MTN FD 75 E-50012		09/17	P. MANSON	4	HEAVENLY SKI RESORT/0700	HEAVENLY SKI RESORT/1900	
ENG3 J3 CONTRACTING E-515		09/10	W. WALLACE	3	HEAVENLY SKI RESORT/0700	HEAVENLY SKI RESORT/1900	
ENG6 HART 290 E-290		09/10	K. COLTON	3	HEAVENLY SKI RESORT/0700	HEAVENLY SKI RESORT/1900	
ENG6 TOP NOTCH E-467		09/13	R. VIGIL	3	HEAVENLY SKI RESORT/0700	HEAVENLY SKI RESORT/1900	
ENG6 GREY WILDLAND E-468		09/12	J. RACICOT	3	HEAVENLY SKI RESORT/0700	HEAVENLY SKI RESORT/1900	
**ENG6 SLM 110 E-20826		09/15	J. GRAY	3	HEAVENLY SKI RESORT/0700	HEAVENLY SKI RESORT/1900	
WTS1 ASAP SVC E-20015		09/19	D DIXON	1	HEAVENLY SKI RESORT/0700	HEAVENLY SKI RESORT/1900	
WTRK CHRIS MORRIS E-20681		09/08	C. MORRIS	1	HEAVENLY SKI RESORT/0700	HEAVENLY SKI RESORT/1900	
8. Division/Group Communication Summary							
Function	Channel	RX Frequency N/W	RX Tone/NAC	TX Frequency N/W	TX Tone/NAC	Mode	
COMMAND	CMD 67	172.0750N	146.2	162.2000N	146.2	A	
TACTICAL	VFIRE 25	154.2875N	156.7	154.2875N	156.7	A	
AIR TO GROUND	A/G CMD	167.9500N		167.9500N			
AIR TO GROUND	A/G TAC E	169.2875N		169.2875N		A	
AIR TO GROUND	CALCORD	156.0750N	156.7	156.0750N	156.7	A	
AIR GUARD	EMERGENCY	168.6250N		168.6250N	110.9	A	
9. Prepared By (Resource Unit Leader)			Approved By (Planning Section Chief)			Date	Time
DWAYNE PRESTON (T)			JOE SCURI			09/05/2021	2200

Division/Group Assignment List (ICS 204 WF)
Controlled Unclassified Information//Basic

EAST ZONE

1. Incident Name:				3.		
CALDOR INCIDENT EAST ZONE				Branch: XV	Division/Group QQ	
2. Operational Period:						
Date/Time From: 09/06/2021 0700 MON		Date/Time To: 09/07/2021 0700 TUE				
4. Operations Personnel						
OPERATIONS CHIEF		KYLE JACOBSON / BRIAN NEWMAN JOE GONZALES (T)		BRANCH DIRECTOR		DREW GRAHAM
DIVISION/GROUP SUPERVISOR		MARVIN ROYBAL JAMES SEARCY (T)		BRANCH SAFETY		TRAVIS MOYER
5. Resources Assigned this Period						
Strike Team / Task Force / Resource Designator		LWD	Leader	Number Persons	Drop Off PT./Time	Pick Up PT./Time
DOZ2 BOGGS EQT E-20701		09/11	S. BOGGS	2	HEAVENLY SKI RESORT/0700	HEAVENLY SKI RESORT/1900
DOZ2 HARD LOGGING E-20828			SEE CHECK IN		HEAVENLY SKI RESORT/0700	HEAVENLY SKI RESORT/1900
DOZ2 NV-STO 74 E-21114		09/12	D.SNYDER	3	HEAVENLY SKI RESORT/0700	HEAVENLY SKI RESORT/1900
TFLD O-20434		09/12	D. BOLOGNINI	1	HEAVENLY SKI RESORT/0700	HEAVENLY SKI RESORT/1900
HEQB O-20302		09/12	D. LINGEN	1	HEAVENLY SKI RESORT/0700	HEAVENLY SKI RESORT/1900
FMOD FALLER, CYRUS TREE SERVICE 2 O- 20484		09/13	J MOGLIA	2	HEAVENLY SKI RESORT/0700	HEAVENLY SKI RESORT/1900
FAL1 A & F ENTERPRISES O-50088		09/18	A. BOKISH	1	HEAVENLY SKI RESORT/0700	HEAVENLY SKI RESORT/1900
FAL1 MOEN TIMBER FALLING O-50089		09/18	SEE CHECK IN	1	HEAVENLY SKI RESORT/0700	HEAVENLY SKI RESORT/1900
6. Control Operations/Work Assignments:						
Utilize appropriate suppression methods to keep the fire within its current foot print while protecting life threats and impacts to infrastructure.						
7. Special Instructions:						
**Denotes 24 HR Shift						
** Erin Miller THSP Justin Humble REAF AA & DD						
** Dan Broockmann REAF QQ & PP						
** Paul Guarmaccia REAF AA, DD, MM, PP, QQ						
** Keith Hambrecht REAF Cold Group & Angora Group						
** Courtney Rowe READ, Anna Pushkoff READ AA						
8. Division/Group Communication Summary						
Function	Channel	RX Frequency N/W	RX Tone/NAC	TX Frequency N/W	TX Tone/NAC	Mode
COMMAND	CMD 67	172.0750N	146.2	162.2000N	146.2	A
TACTICAL	VFIRE 25	154.2875N	156.7	154.2875N	156.7	A
AIR TO GROUND	A/G CMD	167.9500N		167.9500N		
AIR TO GROUND	A/G TAC E	169.2875N		169.2875N		A
AIR TO GROUND	CALCORD	156.0750N	156.7	156.0750N	156.7	A
AIR GUARD	EMERGENCY	168.6250N		168.6250N	110.9	A
9. Prepared By (Resource Unit Leader)			Approved By (Planning Section Chief)		Date	Time
DWAYNE PRESTON (T)			JOE SCURI		09/05/2021	2200

AIR OPERATIONS SUMMARY ICS-220

Incident Name / Number: Caldor Incident - West Zone / CA-ENF-024030
 Sunrise: 6:39 / Cutoff: 18:51 / Sunset: 19:21

General Remarks, Safety Notes, Hazards, Air Operations Special Equipment, etc.
 TRACK ALL DIPSITE LOCATIONS / NUMBER OF DIPS / GALLONS TAKEN.
 TRACK ALL DROP LOCATIONS / NUMBER OF DROPS / GALLONS DROPPED
 ALL GPS DATA TO BE COLLECTED IN DEGREES.MINUTES.DECIMAL MINUTES.FORMAT.
 AVOID Aerial Application of Retardant / Foam / Agent within 300' of Waterways, Bodies of Water, etc.
 If Retardant / Foam / Agent is Dropped Within These Areas Immediately Notify the AOB and Provide the Following Information: Lat / Long, Estimated Number of Gallons and a Map Detailing The Area.

Time Prepared: 1830
 Shutdown: 19:51
 Date Prepared: Sunday, September 5, 2021
 Operational Period - Date: Monday September 6, 2021
 Prepared By: Chance Inwood
 Operational Period - Time: 0700-0700

Helibase Information
 Name: Truckee
 Latitude: 38 43.478
 Longitude: 120 45.180
 Name: Truckee
 Latitude: 39 19.288
 Longitude: 120 8.933
 Name: M45
 Frequency: 118.6250
<http://tfr.faa.gov/tfr2/list.html>

TFR Information
 Request#: A-459
 Polygon: NM
 Altitude: 13,500 MSL
 Centerpoint: Long
 NOTAMS: 1/1906
 Frequency: 118.6250
<http://tfr.faa.gov/tfr2/list.html>

Rescue Ship Information
 Day/Hoist: GUARD 841
 Name: GUARD 841
 Phone: 831-818-6323
 Make/Model: UH-60
 Location: RNO
 Night/Hoist: SAME
 Request Procedure for These Aircraft: Incident Communications
 See Medical Plan For Additional Info

Frequencies	RX	Tone	TX	Tone	AM / FM	Position	Name	Phone	Trainee	Phone
CMD 105 (WEST)	172.4500	114.8 (T11)	166.9375	114.8 (T11)	FM	AOBD (WEST)	C. Inwood	209-694-5333		
CMD 5 (EAST)	169.7500	146.2 (T5)	167.1000	146.2 (T5)	FM	AOBD (EAST)	T. Miller	907-460-7530		
A/G - TACTICAL (WEST)	164.1375		164.1375		FM	AOBD (EAST)	W. Shook	805-458-1970		
A/G - TACTICAL (EAST)	169.2875		169.2875		FM					
WEST ROTOR VIC	124.0750		124.0750		AM	ASGS (WEST)	F. Abril	951-757-5487		
EAST ROTOR VIC	133.0250		133.0250		AM	ASGS (EAST)	M. Empey	928-2451798		
AIR / GROUND - COMMAND	167.9500		167.9500		FM					
AIR TACTICS	163.3375		163.3375		FM	HEBM (PVF)	R. Johnson	530-340-3099	(PLACERVILLE)	
AIR/AIR BRIEFING	126.3750		126.3750		AM	HEBM (TRK)	R. Sundstrom	530-575-0368	(TRUCKEE)	
TFR	118.6250		118.6250		AM	HEBM (M45)	Z. Hartshorn	307-320-5903	(ALPINE)	
TOLC	123.7250		123.7250		FM					
DECK (PVF) (M45)	163.1000		163.1000		FM	HLCO	M. Lynde	530-941-4600		
DECK TRK	168.3500		168.3500		FM	HLCO	L. Abell	808-345-6979		
CALCORD - MEDICAL	156.0750	156.7 (6)	156.0750	156.7 (6)	FM	ATGS				
AIRGUARD - Emergency Only	168.6250	110.9 (1)	168.6250		FM	UR31	C. Mariano	530-913-7789		

HELICOPTERS (Use page 2 if Needed)

FAA #	Type	Make/Model	Helibase	Avail	Start	Remarks	FAA #	Type	Make/Model	Helibase	Avail	Start	Remarks
1048Y	I	S-61	PVF	0800	0800	TANK	205PT	II	BELL 205 A++	PVF	0800	0800	LONG
3173U	I	S-61	PVF	0800	0800	TANK	11NE	II	BELL UH1B	PVF	0800	0800	LONG
722HT	I	UH-60	PVF	0800	0800	TANK	516	II	BELL 212 HP	M45	0800	0800	LONG
133TH	I	UH-60	PVF	0800	0800	LONG	910BR	III	BELL 206 L4	PVF	0800	0800	RECONBUCKET
948CH	I	CH-47	PVF	0800	0800	BUCKET	237BS	III	A-STAR 350	PVF	0800	0800	RECONBUCKET
473CH	I	CH-47	PVF	0800	0800	BUCKET	509	II	BELL 209	PVF	0800	0800	RECONINTEL
669RH	I	KAMAN 1200	PVF	0800	0800	LONG							
GUARD 862	I	UH-60	MHR	1100	1100	BUCKET	51BH	I	UH-60	M45	0800	0800	LONG
GUARD 863	I	UH-60	MHR	1100	1100	BUCKET	715HT	I	CH-54	M45	0800	0800	TANK
GUARD 864	I	UH-60	MHR	1100	1100	BUCKET	669H	II	BELL 205 A ++	M45	0800	0800	RAPEL/LONG
GUARD 865	I	UH-60	MHR	1100	1100	BUCKET	354E	III	A-STAR 350	M45	0800	0800	RECONBUCKET
GUARD 867	I	CH-47	MHR	1100	1100	BUCKET							
2DH	II	BELL UH-1H	PVF	0800	0800	LONG	804PJ	I	UH-60	TRK	0800	0800	LONG
205TA	II	BELL 205A1	PVF	0800	0800	LONG	527	II	BELL 205 ++	TRK	0800	0800	LONG
110NW	II	UH-1H	PVF	0800	0800	BUCKET	14HX	III	BELL 407	TRK	0800	0800	RECONBUCKET
117DR	II	UH-1H	PVF	0800	0800	BUCKET	UR 31						

FIXED WING (Use Page 2 if Needed)

FAA #	Type	Make/Model	Base	Avail	Start	Remarks	FAA #	Type	Make/Model	Base	Avail	Start	Remarks
TBD				0800	0800	ATGS							
TBD				0800	0800	ATGS							

MEDICAL PLAN (ICS 206)

1. Incident Name: Caldor-West Zone	2. Operational Period:	Date From:	9/6/21	Date To:	9/7/21
		Time From:	7:00	Time To:	7:00

3. Medical Aid Stations:			
Name	Location	Contact Number/Freq	Physician
CAL MAT	ICP		Yes
MERT	Growlersburg Camp		Yes

4. Transportation (indicate air or ground):			
Ambulance Service	Location	Contact Number	Level of Service
Guard 841 21 Hr (AIR)	Reno-Tahoe INTL Airport (KRNO)	West Caldor Comm	ALS
Private Ambulances (GROUND)	All Branches	West Caldor Comm	ALS
REMS 18	All Branches	West Caldor Comm	ALS

5. Hospitals:							
Hospital Name	Address,	Contact Number(s)/ Frequency	Travel Time		Trauma Center	Burn Center	Helipad
	Lat & Long Helipad		Air	Ground			
Marshal Medical Center	1100 Marshal Way, Placerville	530-622-1441	5 Min	10 Min	Level 3	<input type="checkbox"/>	<input type="checkbox"/>
Sutter Amador Hospital	200 Mission Blvd, Jackson Lat 38° 21.05'N Long 120°45.85'W	209-223-7500	30 Min	1.5 Hrs	Level 4	<input type="checkbox"/>	<input checked="" type="checkbox"/>
Sutter Roseville	1 Medical Plaza Dr. Roseville Lat 38° 45.97'N Long 121° 14.87' W	916-781-1200	45 Min	3 Hrs	Level 2	<input type="checkbox"/>	<input checked="" type="checkbox"/>
Renown Regional Hospital	1155 Mill St. Reno, NV Lat 39° 31.30'N Long 119° 47.44'W	775-982-2005	45 Min	2 Hrs	Level 2	<input type="checkbox"/>	<input checked="" type="checkbox"/>
UC Davis Medical Center	2315 Stockton Blvd. Sacramento Lat 38° 33.28'N Long 121°27.35'W	916-734-5669	55 Min	1.5 Hrs	Level 1	<input checked="" type="checkbox"/>	<input checked="" type="checkbox"/>

<p>6. Special Medical Emergency Procedures</p> <p>Line Emergency Crew Supervisor will contact Division Supervisor with patient complaint/condition and location.</p> <ul style="list-style-type: none"> - Division Group Supervisor Contacts: <ol style="list-style-type: none"> 1. Closest EMS resource 2. Caldor-West Zone Communications - Communications Unit Contacts: <ol style="list-style-type: none"> 1. Ground or Air ambulance as requested. 2. Operations 3. Safety - Division Supervisor or designee will serve as point of contact and run medical emergency on assigned channel. <ol style="list-style-type: none"> 1. A pre-assigned tactical frequency (i.e. CALCORD) should be used for IWI and only for duration of the emergency. - Communications Unit will clear the Command channel for emergency traffic as needed for duration of the need. - Medical Unit contacts <ol style="list-style-type: none"> 1. Communications 2. Operations 3. Crew Supervisor 	<p>Injury Reporting Procedures</p> <p>Nature of Injury: _____</p> <p>Location of Patient: _____</p> <p>Point of Contact: _____</p> <p>Resource Needs:</p> <p>Transportation Requested by: Air _____ Ground _____</p> <p>Point of Pick-Up: _____</p> <p style="padding-left: 40px;">Lat: _____ Long: _____</p> <p>Patient Unit ID: _____</p> <p>Is an EMT with Patient: Yes _____ No _____</p> <p>Age: _____ Sex: Male _____ Female _____</p> <p>ALL EMERGENCIES---Secure the area and identify witnesses for later investigation. Keep an accurate log of events.</p> <p>**IN CAMP EMERGENCY**</p> <p>Contact Caldor-West Zone Communications</p>
----------------------------------------------------------------------------------------------------------------------------------------------------------------------------------------------------------------------------------------------------------------------------------------------------------------------------------------------------------------------------------------------------------------------------------------------------------------------------------------------------------------------------------------------------------------------------------------------------------------------------------------------------------------------------------------------------------------------------------------------------------------------------------------------------------------------------------------------------------------------------------------------------------------------------------------------------------------------------------------------------------------------------------------------------------------------------------------------------------------------------------------------------------------------------------------------------------------------	----------------------------------------------------------------------------------------------------------------------------------------------------------------------------------------------------------------------------------------------------------------------------------------------------------------------------------------------------------------------------------------------------------------------------------------------------------------------------------------------------------------------------------------------------------------------------------------------------------------------------------------------------------------------------------------------------------------------------------------------------------------------------------------

Check box if aviation assets are utilized for rescue. If assets are used, coordinate with Air Operations.

7. Prepared by:	P. Skora	Signature:
------------------------	----------	-------------------

8. Approved by:	J. Novak	Signature:
------------------------	----------	-------------------


ICS 206	NIMS IAP		Date/Time:	09/05/21 1900
----------------	----------	--	------------	---------------

ICS 205 - INCIDENT RADIO COMMUNICATIONS PLAN

1. Incident Name: Caldor Incident - West Zone BRANCHES 1 / 10 : WEST Z1		2. Date/Time Prepared Date: 09/05/2021 Time: 1600		3. Operational Period: Date From: 09/06/21 Time From: 0700		Date To: 09/07/21 Time To: 0700	
--------------------------------------------------------------------------------------	--	----------------------------------------------------------------	--	-------------------------------------------------------------------------	--	------------------------------------	--


4. Communications								
Ch#	Function	Name	Assigned To	Rx Freq	Rx Tone	Tx Freq	Tx Tone	Notes
1	COMMAND	CMD 105	WEST BRANCHES	172.4500N	114.8	166.9375N	114.8	SACRAMENTO PEAK
2	COMMAND	CMD 109	WEST BRANCHES	170.3875N	114.8	162.1750N	114.8	BIG HILL
3	COMMAND	CMD 104	WEST BRANCHES	170.7625N	114.8	165.6250N	114.8	NORTH OF HWY 50 BETWEEN DP 21 AND DP 24
4	COMMAND	CMD 1	WEST BRANCHES	170.9750N	114.8	168.7000N	114.8	LEEK SPRINGS
5	COMMAND	CMD 11	WEST BRANCHES	170.6875N	114.8	166.5750N	114.8	GRIZZLY FLATS AREA
6	COMMAND	CMD 113	WEST BRANCHES	170.3125N	114.8	165.6750N	114.8	KIRKWOOD MOUNTAIN
7	COMMAND	CMD 116	WEST BRANCHES	171.0375N	114.8	162.5875N	114.8	SCOUT PEAK
8	TACTICAL	VTAC11	DIV A/D	151.1375N	156.7	151.1375N	156.7	
9	TACTICAL	VTAC13	DIV F/G	158.7375N	156.7	158.7375N	156.7	
10	TACTICAL	CDF T26	DIV H	159.2925N	192.8	159.2925N	192.8	
11	TACTICAL	CDF T27	DIV I	159.3075N	192.8	159.3075N	192.8	
12	TACTICAL	NIFC T1	DIV AA	168.0500N		168.0500N		EAST ZONE TACTICAL
13	A/G CMD	A/G CMD	ALL ZONES	167.9500N		167.9500N		
14	AIR TO GROUND	A/G TAC	WEST BRANCHES	164.1375N		164.1375N		
15	MEDICAL	CALCORD	ALL ZONES	156.0750N	156.7	156.0750N	156.7	MEDICAL COORDINATION
16	EMERGENCY	GUARD 3	ALL ZONES	168.6250N		168.6250N	110.9	EMERGENCY USE ONLY
17								
18								
19								
20	EMERGENCY	GUARD 3	ALL ZONES	168.6250N		168.6250N	110.9	EMERGENCY USE ONLY

5. Special Instructions
 TO CONFIRM YOU HAVE THE MOST CURRENT CLONE, ENSURE YOUR DISPLAY OF CHANNEL 16 OR 20 MATCHES CHANNEL 16 OR 20 OF THE 205 - HEIGHT AND POWER ARE KEY WHEN USING RADIOS; BE AT A HIGH POINT, USE A MOBILE IF POSSIBLE, AND USE RADIO RELAYS WHEN NEEDED

6. Prepared by (Communications Unit Leader): Name: J. BROOKS / B. RAPP		Signature: 
ICS 205 - CONTROLLED UNCLASSIFIED INFORMATION//BASIC		Date/Time: 09/05/21 1600


ICS 205 - INCIDENT RADIO COMMUNICATIONS PLAN

CONTROLLED UNCLASSIFIED
INFORMATION//BASIC

1. Incident Name: Caldor Incident - West Zone BRANCHES 20 / 30 : WEST Z2		2. Date/Time Prepared Date: 09/05/2021 Time: 1600		3. Operational Period: Date From: 09/06/21 Time From: 0700 Date To: 09/07/21 Time To: 0700				
4. Communications								
Ch#	Function	Name	Assigned To	Rx Freq	Rx Tone	Tx Freq	Tx Tone	Notes
1	COMMAND	CMD 105	WEST BRANCHES	172.4500N	114.8	166.9375N	114.8	SACRAMENTO PEAK
2	COMMAND	CMD 109	WEST BRANCHES	170.3875N	114.8	162.1750N	114.8	BIG HILL
3	COMMAND	CMD 104	WEST BRANCHES	170.7625N	114.8	165.6250N	114.8	NORTH OF HWY 50 BETWEEN DP 21 AND DP 24
4	COMMAND	CMD 1	WEST BRANCHES	170.9750N	114.8	168.7000N	114.8	LEEK SPRINGS
5	COMMAND	CMD 11	WEST BRANCHES	170.6875N	114.8	166.5750N	114.8	GRIZZLY FLATS AREA
6	COMMAND	CMD 113	WEST BRANCHES	170.3125N	114.8	165.6750N	114.8	KIRKWOOD MOUNTAIN
7	COMMAND	CMD 116	WEST BRANCHES	171.0375N	114.8	162.5875N	114.8	SCOUT PEAK
8	TACTICAL	CDF T28	DIV N/P	151.1825N	192.8	151.1825N	192.8	
9								
10	TACTICAL	CDF T30	DIV R/T/U/W	151.3925N	192.8	151.3925N	192.8	
11								
12	TACTICAL	NIFC T1	DIV AA	168.0500N		168.0500N		EAST ZONE TACTICAL
13	A/G CMD	A/G CMD	ALL ZONES	167.9500N		167.9500N		
14	AIR TO GROUND	A/G TAC	WEST BRANCHES	164.1375N		164.1375N		
15	MEDICAL	CALCORD	ALL ZONES	156.0750N	156.7	156.0750N	156.7	MEDICAL COORDINATION
16	EMERGENCY	GUARD 3	ALL ZONES	168.6250N		168.6250N	110.9	EMERGENCY USE ONLY
17								
18								
19								
20	EMERGENCY	GUARD 3	ALL ZONES	168.6250N		168.6250N	110.9	EMERGENCY USE ONLY
5. Special Instructions								
TO CONFIRM YOU HAVE THE MOST CURRENT CLONE, ENSURE YOUR DISPLAY OF CHANNEL 16 OR 20 MATCHES CHANNEL 16 OR 20 OF THE 205 - HEIGHT AND POWER ARE KEY WHEN USING RADIOS; BE AT A HIGH POINT, USE A MOBILE IF POSSIBLE, AND USE RADIO RELAYS WHEN NEEDED								
6. Prepared by (Communications Unit Leader): Name: J. BROOKS / B. RAPP			Signature: 					
ICS 205 - CONTROLLED UNCLASSIFIED INFORMATION//BASIC			Date/Time: 09/05/21 1600					

ICS 205 - INCIDENT RADIO COMMUNICATIONS PLAN

CONTROLLED UNCLASSIFIED
INFORMATION//BASIC

1. Incident Name: Caldor Incident AEU/ENF INITIAL ATTACK ONLY		2. Date/Time Prepared Date: 09/05/2021 Time: 1600		3. Operational Period: Date To: 09/07/21 Time To: 0700				
4. Communications								
Ch#	Function	Name	Assigned To	Rx Freq	Rx Tone	Tx Freq	Tx Tone	Notes
1	COMMAND	ENFADM 1		172.3250N	156.7	165.2250N	110.9	FOREST ADMIN Tone 1-Alder
2	COMMAND	ENFADM 2		172.3250N	156.7	165.2250N	123.0	FOREST ADMIN Tone 2-Leek Springs
3	COMMAND	ENFADM 4		172.3250N	156.7	165.2250N	136.5	FOREST ADMIN Tone 4-Big Hill
4	COMMAND	ENFADM 6		172.3250N	156.7	165.2250N	156.7	FOREST ADMIN Tone 6-Echo Summit
5	COMMAND	XAM CT10		154.7625N	123.0	159.1800N	107.2	AMADOR CMD Tone 10-Leek Springs
6	COMMAND	XAM CT11		154.7625N	123.0	159.1800N	114.8	AMADOR CMD Tone 11-Zion Mountain
7	COMMAND	XED CT11		155.9025N	186.2	159.2775N	114.8	EL DORADO CMD Tone 11-Union
8	COMMAND	XED CT1		155.9025N	186.2	159.2775N	110.9	EL DORADO CMD Tone 1-Alder
9	COMMAND	XED CT4		155.9025N	186.2	159.2775N	136.5	EL DORADO CMD Tone 4-Big Hill
10	TACTICAL	R5 T4		166.5500N		166.5500N		REGION 5 TAC 4
11	TACTICAL	R5 T5		167.1125N		167.1125N		REGION 5 TAC 5
12	TACTICAL	R5 T6		168.2375N		168.2375N		REGION 5 TAC 6
13	TACTICAL	CDF T2		151.1600N	192.8	151.1600N	192.8	
14	TACTICAL	CDF T8		151.3700N	192.8	151.3700N	192.8	
15	AIR TO GROUND	A/G TAC	AIR TO GROUND	164.1375N		164.1375N		
16	EMERGENCY	GUARD	EMERGENCY	168.6250N		168.6250N	110.9	EMERGENCY USE ONLY
17								
18								
19								
20	EMERGENCY	GUARD	EMERGENCY	168.6250N		168.6250N	110.9	EMERGENCY USE ONLY
5. Special Instructions								
TO CONFIRM YOU HAVE THE MOST CURRENT CLONE, ENSURE YOUR DISPLAY OF CHANNEL 16 OR 20 MATCHES CHANNEL 16 OR 20 OF THE 205 - HEIGHT AND POWER ARE KEY WHEN USING RADIOS; BE AT A HIGH POINT, USE A MOBILE IF POSSIBLE, AND USE RADIO RELAYS WHEN NEEDED								
6. Prepared by (Communications Unit Leader): Name: J. BROOKS / B. RAPP			Signature: 					
ICS 205 - CONTROLLED UNCLASSIFIED INFORMATION//BASIC			Date/Time: 09/05/21 1830					

ICS 205 - INCIDENT RADIO COMMUNICATIONS PLAN

INFORMATION//BASIC

1. Incident Name: EAST CALDOR	2. Date/Time Prepared Date: 09/05/2021 Time: 1800	3. Operational Period: Date From: 09/06/21 Time From: 0700	Date To: 09/07/21	Time To: 0700
-----------------------------------------	----------------------------------------------------------------	-------------------------------------------------------------------------	-----------------------------	-------------------------

4. Communications

Ch#	Function	Name	Assigned To	Rx Freq	Rx Tone	Tx Freq	Tx Tone	Notes
1	COMMAND	CMD 5	EAST BRANCHES	169.7500N	146.2	167.1000N	146.2	MONUMENT PK LINKED W/ C93,C67 ICP
2	COMMAND	CMD 93	EAST BRANCHES	166.6875N	146.2	162.9375N	146.2	SCOUT LINKED W/C5,C67 BACK TO ICP
3	COMMAND	CMD 67	EAST BRANCHES	172.0750N	146.2	162.2000N	146.2	KIRKWOOD MT.,LINKED W/C5,C93
4	COMMAND							
5	COMMAND							
6	COMMAND	CMD 116	WEST BRANCHES	171.0375N	114.8	162.6875N	114.8	WEST COMMUNICATION
7	TACTICAL	NIFC T1	DIV AA	168.0500N		168.0500N		DIV AA/PP
8	TACTICAL	NIFC T6	DIV DD	166.7750N		166.7750N		NIGHT DIV DD
9	TACTICAL	NIFC T3	COLD GRP.,DIV MM	168.6000N		168.6000N		NIGHT MM
10	TACTICAL	NIFC T7	CHRISTMAS GRP	168.2500N		168.2500N		
11	TACTICAL	VFIRE 24	ANGOR GRP., DIV PP	154.2725N	156.7	154.2725N	156.7	NIGHT STRUCTURE,NIGHT DIV QQ
12	TACTICAL	VFIRE 25	PIONEER GRP.,DIV QQ	154.2875N	156.7	154.2875N	156.7	CONTINGENCY, SURGE GROUP
13	A/G CMD	A/G CMD	ALL ZONES	167.9500N		167.9500N		
14	AIR TO GROUND	A/G TACE	EAST BRANCHES	169.2875N		169.2875N		
15	COORDINATION	CALCORD	ALL BRANCHES	156.0750N	156.7	156.0750N	156.7	MEDICAL COORDINATION
16	EMERGENCY	GUARD 3	ALL BRANCHES	168.6250N		168.6250N	110.9	EMERGENCY USE ONLY
17								
18								
19								
20	EMERGENCY	GUARD 3	ALL BRANCHES	168.6250N		168.6250N	110.9	

5. Special Instructions

EAST COMMUNICATION 208-850-8987, OR 208-850-2701

6. Prepared by (Communications Unit Leader): Name: SAL BONILLA JR COML	Signature:	Date/Time: 09/05/21 1800
ICS 205 - CONTROLLED UNCLASSIFIED INFORMATION//BASIC		

EAST ZONE

INCIDENT RADIO COMMUNICATIONS PLAN		Incident Name EAST CALDOR I/A			Date/Time Prepared 9/5/2021 12:00	Operational Period Date/Time IN OPERATION DURING THE EAST CALDOR INCIDENT			
Ch #	Function	Channel Name/Trunked Radio System Talkgroup	Assignment	RX Freq N or W	RX Tone/NAC	T Freq X N or W	Tx Tone/NAC	Mode A, D or M	Remarks
1	FOREST NET	ENF T9	ALL DIVS	171.5250N	156.7	162.7500N	T9 - 100.0	A	HAWKINS PK.
2	FOREST NET	TMU T2	ALL DIVS	172.3750N	156.7	164.9625N	T2 - 123.0	A	EAST PK.
3	FOREST NET	HTF T3	ALL DIVS	173.7750N		165.7500N	T3 - 131.8	A	HAWKINS PK.
4	TACTICAL	NIFC T1	ALL DIVS	168.0500N		168.0500N		A	
5	TACTICAL	NIFC T2	ALL DIVS	168.2000N		168.2000N		A	
6	TACTICAL	R5T4	ALL DIVS	166.5500N		166.5500N		A	
7	TACTICAL	R5T5	ALL DIVS	167.1125N		167.1125N		A	
8	TACTICAL	VFIRE 22	ALL DIVS	154.2650N	156.7	154.2650N	156.7	A	
9	TACTICAL	VFIRE 23	ALL DIVS	154.2950 N	156.7	154.2950 N	156.7	A	
10	TACTICAL	VFIRE 26	ALL DIVS	154.3025N	156.7	154.3025N	156.7	A	
11	TACTICAL	CCD SOA	ALL DIVS	171.6750N		171.6750N		A	AKA "BLM SOA"
12	TACTICAL	NDF RED 1	ALL DIVS	159.3450N		159.3450N		A	
13	A/G	A/G 14	ALL DIVS	167.5000N		167.5000N		A	I/A A/G - ENF / TMU
14	A/G	A/G 51	ALL DIVS	168.3125N		168.3125N		A	I/A A/G - SIERRA FRONT
15	MEDICAL	CALCORD	ALL DIVS	156.0750N	156.7	156.0750N	156.7	A	MEDICAL COORDINATION
16	EMERGENCY	AIRGUARD	ALL DIVS	168.6250N		168.6250N	110.9	A	EMERGENCY CONTACT
17									
18									
19									
20	EMERGENCY	AIRGUARD	ALL	168.6250N	CSQ	168.6250N	110.9	A	EMERGENCY CONTACT

Prepared By (Communications Unit)
BONILLA, JANES, MAGUIRE

Incident Location
County
EAST CALDOR
State CA
Latitude N38 56.1318
Longitude W119 56.4067

The convention calls for frequency lists to show four digits after the decimal place, followed by either an "N" or a "W", depending on whether the frequency is narrow or wide band. Mode refers to either "A" or "D" indicating analog or digital (e.g. Project 25) or "M" indicating mixed mode. All channels are shown as if programmed in a control station, mobile or portable radio. Repeater and base stations must be programmed with the Rx and Tx reversed.



Caldor Incident West Ground Support

Ground support / Demob Inspections

2441 headington Rd.

Placerville, CA 95667

Fuel Locations

ICP-Diesel & Gas

**Ray Lawyer Drive X Fair Lane
Follow signage to Fuel entrance**

Card Lock

**Dawson Oil Company
321 Pleasant Valley Rd
Diamond Springs, CA 95619**

DP21

**13200 US 50
Kyberz, CA 95720**

Diesel

Kirkwood

**1501 Kirkwood meadows Dr.
Kirkwood, CA 95646**

Diesel

EQPM Kevin Bare (209) 388-5580

Repairs

Cal-OES Equipment

ChueThao (916) 213-5267
**3791 Bradview Dr
Sacramento, CA 95827**

Incident Repairs

Scott Hogan (530) 708-2730
**2441 Headington Road
Placerville, CA 95667**

10:00 p.m. to 6:00 a.m. repair contact number: (916) 206-8967

Transportation

EQPM Bob Johnson (530) 360-6313

EQPM (T) Kyle Popovich (719) 464-4858

EQPM Fidel Fernandez (909) 520-1770

GSUL(T) Jason Truelock (209) 419-3678

GSUL Jeremy Christofferson (951) 287-0886



TRAINING MESSAGE

“ATTENTION”

**TRAINEES, IF YOU KNOW THAT YOU ARE
BEING DEMOBED, PLEASE SEE TRAINING
TO CLOSE OUT YOUR PAPERWORK PRIOR
TO DEMOB**

TRAINEES – For close out

- **Bring in your completed task book**
- **Bring your completed task book evaluation record**
- **Bring your completed ICS 225**

Training is located next to ESS



DEMOBILIZATION PLAN - SUMMARY CALDOR FIRE INCIDENT CA-ENF-024030

GENERAL INFORMATION

The Demobilization Plan is developed to facilitate the orderly removal and checkout of resources on the incident. By definition, surplus personnel are available for release if they have rested for a minimum of 8 hours, are cleaned up, outfitted and have a vehicle ready to depart to their next destination.

GENERAL GUIDELINES

- **NO RESOURCES WILL LEAVE THE INCIDENT UNTIL AUTHORIZED TO DO SO BY THE DEMOB UNIT.**
- Efforts will be made to ensure that all released personnel arrive at their destination prior to 2200 hours.
- All Resources will arrive at the Demobilizations Unit at their scheduled time Only.
- All government and hired vehicles leaving the incident will have a safety inspection. If a vehicle is within 1,000 miles of a "B" service, it is the responsibility of the resource to contact Ground Support and have an oil change prior to their scheduled demobilization time.
- **All Rental Vehicles will receive a safety inspection prior to leaving the incident.**
- All trainees are to keep their time up to date and report to the Training Specialist with their task books and evaluations prior to completion of the demobilization process.
- All strike team leaders are responsible to call **North Ops at 1-530-224-2466** immediately upon being released from the incident

RESPONSIBILITIES

Unit Leaders will declare resources excess to their **Section Chief**. **Section Chiefs** will declare excess resources to the Planning Section Chief through the **Resource Unit Leader**. This should be done 36 hours in advance of anticipated release. Use the **Declaration of Excess Resources sheet or General Message Form (ICS-213)** to list all **excess resources**. Include the resource name, request number, name of person, date and time of declared excess, and time in which the resource will be eligible to leave. Send to the **RESOURCE UNIT** where the resource will be determined to be surplus to the incident. Surplus resources will then be able to report to the **DEMOB UNIT**, receive a Demobilization Checkout Form (ICS 221), get the appropriate ICS 221 signatures, and then return the completed ICS 221 to the DEMOB UNIT prior to final release or reassignment. Resources are not to contact **South Ops** or the expanded dispatch center unless instructed to do so by the Demobilization Unit.

RELEASE PRIORITIES

1. **Organized fire departments**
2. **OES engines**
3. **Hired personnel and equipment**
4. **Other agencies (USFS, BLM, etc.)**
5. **Out of region CAL FIRE forces**
6. **Within Region CAL FIRE Forces**
7. **Unit CAL FIRE Forces**

TRAVEL INFORMATION

All resources will meet agency specific requirements on hours of travel per day. For CAL FIRE hand crews, a full 24 hour reset period shall be adhered to before departing from the incident. After a crew's last operational period they shall begin the demobilization release procedure during their 24 hour off shift. In addition, they must use the following complete 24 hour period as reset time before they depart from the incident.



FINANCE MESSAGE

FEDERAL RESOURCES

- Refer to Caldor Federal Finance Procedures

CAL FIRE TIME UNIT (Personnel and Hired Equipment)

- **CAL FIRE PERSONNEL** – Ensure you have started your eFC-33's and update after each shift. Please make sure Epay schedules are up to date.
- **HIRED EQUIPMENT SUPPLIERS** – Check-in with the TIME Unit and drop off your agreements.

DIVISION / GROUP - LINE SUPERVISORS

- Please turn in hired equipment shift tickets at the end of each shift.
- **SHIFT TICKET BOOKS** – Available in the TIME Unit for agency line supervisors only.

COMP / CLAIMS

- **Damage Claims (suppression, property, vehicle)**
 - ICS-213. We will need location, description of damages, and your contact information.



Federal Finance Message

TIME COLLECTION:

While electronic submission of CTR's and Shift tickets is preferred, Federal Incident Finance will also accept hard-copy documents. Please see the Federal Finance Box located at the Finance Section Chief trailer at Placerville Camp, or near Ticket Windows at Heavenly Camp.

- ◆ PLEASE INCLUDE RO IN SUBJECT LINE OF EMAIL, PLEASE DOCUMENT H-PAY FOR DUTY BEING PERFORMED
- ◆ PLEASE MARK YOUR LAST DAY AS **FINAL** WHEN YOU ARE DEMOBING
- ◆ PLEASE MAKE EVERY EFFORT TO TURN IN ALL CTR'S AND SHIFT TICKETS DAILY.
- ◆ PLEASE INCLUDE DOCUMENTATION ON CTR OR SHIFT TICKET OF SUPERVISOR APPROVAL OF LODGING AND/OR MEAL REINBURSMENT, IN ADDTION TO RECEIPTS
- ◆ PLEASE INCLUDE YOUR RESOURCE ORDER # ON ALL DOCUMENTATION SUBMITTED, INCLUDING RECEIPTS.
- ◆ IF EQUIPMENT HAS BEEN ASSIGNED MORE THAN 14 DAYS, FEEL FREE TO CONTACT US TO REQUEST AN INTERIM/PROGRESS INVOICE PAYMENT.
- ◆ PLEASE ENSURE YOU INCLUDE LOCATION OF WHERE YOU ARE WORKING (BRANCH OR DIVISION) ON CTR OR SHIFT TICKET

FINANCE CHECK IN:

- ◆ PLEASE ENSURE THE BELOW DOCUMENTS ARE EMAILED TO FINANCE WITH RO NOTED:

Agency Equipment/Crews:	Overhead:	Contract Equipment/Contract Crews:	Cooperator:
<ul style="list-style-type: none"> • Manifest • Resource Order • CTR's 	<ul style="list-style-type: none"> • Resource Order • AD Hire Form (If an AD) • CTR's 	<ul style="list-style-type: none"> • Agreement/Manifest • Resource Order • Shift Ticket • Inspection Forms 	<ul style="list-style-type: none"> • Cooperative Agreement • Resource Order • Shift Ticket • Inspection Forms

CALDOR FEDERAL FINANCE PROCEDURES



Finance Email: 2021.caldor.finance@firenet.gov

Finance Hotline: 530-330-5450

Directions for emailing Documents:

<p style="text-align: center;">Federal Contract Resources</p> <p>Send To: 2021.caldor.finance@firenet.gov SUBJECT: Include Key Word: <i>Equipment</i></p>	<p style="text-align: center;">Federal Overhead and Crews</p> <p>Send To: 2021.caldor.finance@firenet.gov SUBJECT: Include Key Word: <i>Time</i></p>
-----------------------------------------------------------------------------------------------------------------------------------------------------------------------------------------------------------------------------------	------------------------------------------------------------------------------------------------------------------------------------------------------------------------------------------------------------------------------

DOCUMENTS TO EMAIL TO FINANCE

	<p>Federal Overhead and Crews</p>	<p>Regular Government Personnel & ADs attachments: @Check-In: Crew Manifests, MOUs, or Cooperative Agreement (if applies), AD Casual Hire Sheet/RO Daily: Crew Time Report (CTR), Shift Ticket (<i>when applies</i>), receipts (fuel issues, travel receipts, etc.) @Demob: Signed OF288, Final Equipment Use Invoice</p>
	<p>Federal Contract Resources</p>	<p>Private: Contractor Attachments: @Check-In: Resource Order, Full Contract/Agreement, Certifications <i>(if required)</i>, Pre-Inspection Daily: SHIFT Tickets, receipts (fuel issues, claims, etc.) @Demob: Contractor Evaluations, Final Shift Tickets and receipt for Addition/Deductions, Post-Inspection, Final Signed Invoices</p>

FEDERAL FINANCE DEMOB PROCEDURES

All Resources will be sent their **DRAFT OF-288/OF-286's** via the Finance email. 12 hours will be provided to allow the resource to review their document and reply back to Finance with the statement "No Corrections Necessary" or a description of any issues. After Finance receives the email, any discrepancies will be resolved. Next, the resource is sent the **FINAL DOCUMENT** for signature. They will then email the signed document back to Finance, if able. Finance will then sign the **FINAL DOCUMENT** and email it back to the resource. This completes the process.

SHIFT TICKET EXAMPLE


EMERGENCY SHIFT TICKET and EVALUATION FORM						Contractor Name DOZER DUDE							
Incident or Project Name CALDOR		Incident Number CAENF024030		Request Number E#		Operator #1 BOB SMITH	Operator #2 TOM SMITH						
Agreement Number XXX - 000000 - 00						Operator Furnished By: <input checked="" type="checkbox"/> Contractor <input type="checkbox"/> Government							
Equipment Make CAT			Equipment Model / Type D6XM			Operating Supplies Furnished By: <input checked="" type="checkbox"/> Contractor <input type="checkbox"/> Government							
Serial Number 111111			Licence Number 111111			Equipment Status <input checked="" type="checkbox"/> Inspected <input checked="" type="checkbox"/> Under Agreement <input type="checkbox"/> Released by Government <input type="checkbox"/> Withdrawn by Contractor							
Equipment Use (Circle) <u>Hours</u> Days / Miles						Remarks/Comments ** NO DAMAGE/ NO CLAIMS							
Date Mo / Day	Start	Stop	Work	Assignment									
8/18	0700	2400	17	DIV M									
8/19	0001	0700	7	DIV M									
Vendor Rating						Govt. Rep. Name and Position - PRINT Mike Weber							
<table border="1"> <tr> <td></td> <td>Poor*</td> <td>Avg.</td> <td>Good</td> <td>Exc.</td> <td>N/A</td> </tr> </table>							Poor*	Avg.	Good	Exc.	N/A	Govt. Rep. Signature Mike Weber	
	Poor*	Avg.	Good	Exc.	N/A								
Met Performance Expectations						Contractor Signature Bob Smith							
Equipment in Safe Working Condition						Date 07/13/21							
Operator Skill Level						Time 0800							
Operates Safely													
Operator's Cooperation Level													
Overall Performance													
<p>* NOTE: Any rating of POOR requires an explanation in Comment Section. **Final evaluation or for more documentation, use an ICS Form 230 or equivalent.</p>						CALFIRE 297 (Rev 3-2011)							
Pink - Finance		Blue - Home Unit HE Coordinator		Yellow - Vendor		White - Govt Representative							

EMERGENCY SHIFT TICKET and EVALUATION FORM						Contractor Name DUDE TRANSPORT							
The responsible Government Officer will complete this form each shift													
Incident or Project Name CALDOR		Incident Number CAENF024030		Request Number E # Here		Operator #1 BOB SMITH	Operator #2 TOM SMITH						
Agreement Number XXX - 000000 - 00						Operator Furnished By: <input checked="" type="checkbox"/> Contractor <input type="checkbox"/> Government							
Equipment Make TRANSPORT/ KENWORTH			Equipment Model / Type COZAD TRAILER /26 WHEELS			Operating Supplies Furnished By: <input checked="" type="checkbox"/> Contractor <input type="checkbox"/> Government							
Serial Number 1XP3ESMP14239012			Licence Number 9999999			Equipment Status <input checked="" type="checkbox"/> Inspected <input checked="" type="checkbox"/> Under Agreement <input type="checkbox"/> Released by Government <input type="checkbox"/> Withdrawn by Contractor							
Equipment Use (Circle) <u>Hours</u> Days / Miles						Remarks/Comments ** NO DAMAGE/ NO CLAIMS							
Date Mo / Day	Start	Stop	Work	Assignment									
8/18	0700	2400	17	DIV M									
8/19	0001	0700	7	DIV M									
Vendor Rating						Govt. Rep. Name and Position - PRINT Mike Weber							
<table border="1"> <tr> <td></td> <td>Poor*</td> <td>Avg.</td> <td>Good</td> <td>Exc.</td> <td>N/A</td> </tr> </table>							Poor*	Avg.	Good	Exc.	N/A	Govt. Rep. Signature Mike Weber	
	Poor*	Avg.	Good	Exc.	N/A								
Met Performance Expectations						Contractor Signature Bob Smith							
Equipment in Safe Working Condition						Date 07/13/21							
Operator Skill Level						Time 0800							
Operates Safely													
Operator's Cooperation Level													
Overall Performance													
<p>* NOTE: Any rating of POOR requires an explanation in Comment Section. **Final evaluation or for more documentation, use an ICS Form 230 or equivalent.</p>						CALFIRE 297 (Rev 3-2011)							
Pink - Finance		Blue - Home Unit HE Coordinator		Yellow - Vendor		White - Govt Representative							

Turn shift tickets into Time Unit.



STATE HIRED EQUIPMENT ONLY
SCAN AND FILL OUT FORM



****FOR PAYMENT FROM DISPATCH – 9/7/21****

NOTE: This form must not be used to certify lost, stolen or worn out property. A STD 152 Property Survey Report must be completed.

	DOC. NUMBER:
--	--------------

LOCATION / INCIDENT NAME:	INCIDENT NUMBER:	UNIT:	REGION:	DATE:
THE FOLLOWING ARTICLES WERE: (broken, left on line, damaged, or other)				DATE OF OCCURRENCE:

QUANTITY	UNIT OF MEAS.	CAL FIRE STOCK NUMBER <small>(COMPLETE WHENEVER ASSIGNED)</small>	DESCRIPTION <small>(INDICATE SIZE, MAKE, MODEL, TYPE, ETC., TO CLEARLY DESCRIBE THE ITEM, PROVIDE ADEQUATE DATA TO EFFECTIVELY IDENTIFY EQUIPMENT OR PROPERTY.)</small>	PROPERTY NUMBER

LOCATION OF ITEMS:

REMARKS:

SIGNATURE OF PERSON CERTIFYING OCCURRENCE AS DESCRIBED

SIGNATURE:	PRINTED NAME:	TITLE:	DATE:
------------	---------------	--------	-------

UNIT SUPERVISOR'S APPROVAL

COMMENTS:

SIGNATURE OF UNIT ADMINISTRATOR:	TITLE:	DATE:
----------------------------------	--------	-------



WATER USAGE LOG

DATE: _____ Division / Group: _____

AGENCY ID / VENDOR: _____

i.e.. Strike Team 1110C, Acme Water Tenders

REQUEST # _____

WATER SOURCE LOCATION	Hydrant	Open source i.e. pond	Tank	Gallons Used	Property Owner

****Please note if you made contact with property owner and their contact.
(Use reverse side if needed.)**

Owner Information: _____

Turn in to Comp/Claims Daily

The intent of this document is intended to track, record and validate the amount of water used on a incident. It's not intended to review the performance of equipment using the water on an incident.



CALDOR INCIDENT PEER SUPPORT:



The Caldor Peer Support Team is available on the incident for any peer support needs.

Examples of peer support needs are, but not limited to, understanding stress reactions, dealing with traumatic experiences, professional or personal crisis, other behavioral health impacts and/or obtain vetted resiliency resources.

The best way to get a hold of a Peer Team member is to call the number below or stop by the ESS Trailer.



Peer Support Handouts

In addition, there is an on-site clinician available to meet on an individual and/or group basis.

**Caldor Incident Peer Support Help Line
916-206-9957**

Watch for the signs and symptoms of stress in yourself and the people around you. Try and stay positive and get much needed rest when you can. We can do this, together!

A message to our firefighters from ASHLEY IVERSON.



Stay Healthy, Stay Alert and Stay Strong!



**Official Sources of Public Information for
CALDOR FIRE WEST ZONE**

Incident Information Line: (530) 303-2455	Incident Media Line: (530) 806-3212
Incident Website: www.fire.ca.gov	Email Signup: https://tinyurl.com/bbhw2cm5



@CALFIREAEU
@EldoradoNF



@CALFIREAEU
@EldoradoNF



@CALFIRE_AEU

SCAN ME FOR



CALDOR FIRE
INFORMATION

STATUS	
Incident Start Date: August 14, 2021	Total Personnel:
Acreage:	Containment:

Media Law

The California State Penal Code Section 409.5(d) allows the news media to enter scenes of disaster, riot, or civil disturbance. Properly identified members of the news media should not be restricted from entering locations specified within the code. However, this does not include crime scenes, and does not imply that the news media may interfere with incident operations while they are in the areas of concern. If entering such a location that is hazardous, they should be advised; media access cannot be prevented for safety reasons unless their presence would impede CAL FIRE's mitigation of the incident or the disturbing of evidence. When working around the media, remember:

- Media **is not permitted** on private property without the property owners permission.
- If approached and questioned by the media and or the public, talk about your assignment or task at hand. Remember to wear all the appropriate PPE.
- If needed call for an incident PIO through the chain of command.
- Never speculate, give opinions or speak for others.
- There is no such thing as an "off the record" comment.

CAL FIRE Social Media Policy (Social Media 0691)

Social Media is increasingly being used by public agencies, the media as well as the public. This form of communication continues to grow rapidly in order to supply the instant gratification needs of society. Therefore when on a CAL FIRE incident you will adhere to the CAL FIRE Social Media Policy, 0691. You can get further information about the CAL FIRE Social Media Policy from the incident Public Information Officer. While assigned to the incident, there will be no posting of:

- Inappropriate information or materials
- No opinions
- No endorsements
- Inappropriate pictures or videos

Lost and Found

The Information Section will manage Lost and Found items for the incident. If you have lost an item leave your contact information and what you have lost at the Information Section. If you have found an item on the incident bring the item to the Information Section with your contact information as well.

Incident Base Camp Mailing Address
c/o Public Information Office/Trailer 102 Placerville Dr. Placerville, CA 95667



Resource Advisor Update

Avoidance areas for cultural and sensitive resources are being flagged within Divisions. If work needs to occur in areas identified by the following flagging/placard, please contact a REAF assigned to your Branch.

Avoidance Areas = Pink/Black Checkered Flagging and yellow placards



Lead READ – Jen House available at ICP



DOZER PARKING
Caldor Incident
CA-ENF-024030

Directions


Take 50 EAST

EXIT Missouri Flat Rd

Turn LEFT on Missouri Flat Rd

Turn RIGHT Mother Lode Dr

Destination is in 2.4 miles



DISCLAIMER:
The displayed incident data is approximate and should not be used for legal purposes. The data was derived from GIS data maintained by various sources and approved for use by the Incident Management System (IMS) for mapping and reporting purposes only. It is not intended for engineering standards.

Dozers and Heavy Equipment

**5854 Mother Lode Dr.
Placerville, CA 95667**



Father Lode Rd

Venture Rd

Venture Rd

Irish Port Ln

Mother Lode Dr

Southern Pacific



50

120°52'W



BASECAMP MAP
Caldor Incident
 CA-ENF-024030
 September 5, 2021

- 1 Trailer Row
- 2 Meeting
- 3 Equipment time
- 4 FSC
- 5 Lunch/water/ice
- 6 Liaison
- 7 PIO/media
- 8 Clerical
- 9 ESS
- 10 Supply
- 11 Briefing
- 12 Overhead parking
- 13 Sleeper trailers
- 14 Main gate
- 15 Tent sleeping
- 16 Engine parking
- 17 National Guard
- 18 Tent sleeping
- 19 Engine/Truck parking
- 20 Shower
- 21 Laundry
- 22 Vendor Parking
- 23 Facilities
- 24 Feeding
- 25 Plans
- 26 Situation
- 27 READ
- 28 MKU
- 29 CAL-MAT
- 30 IT
- 31 OES
- 32 Suppression/Repair

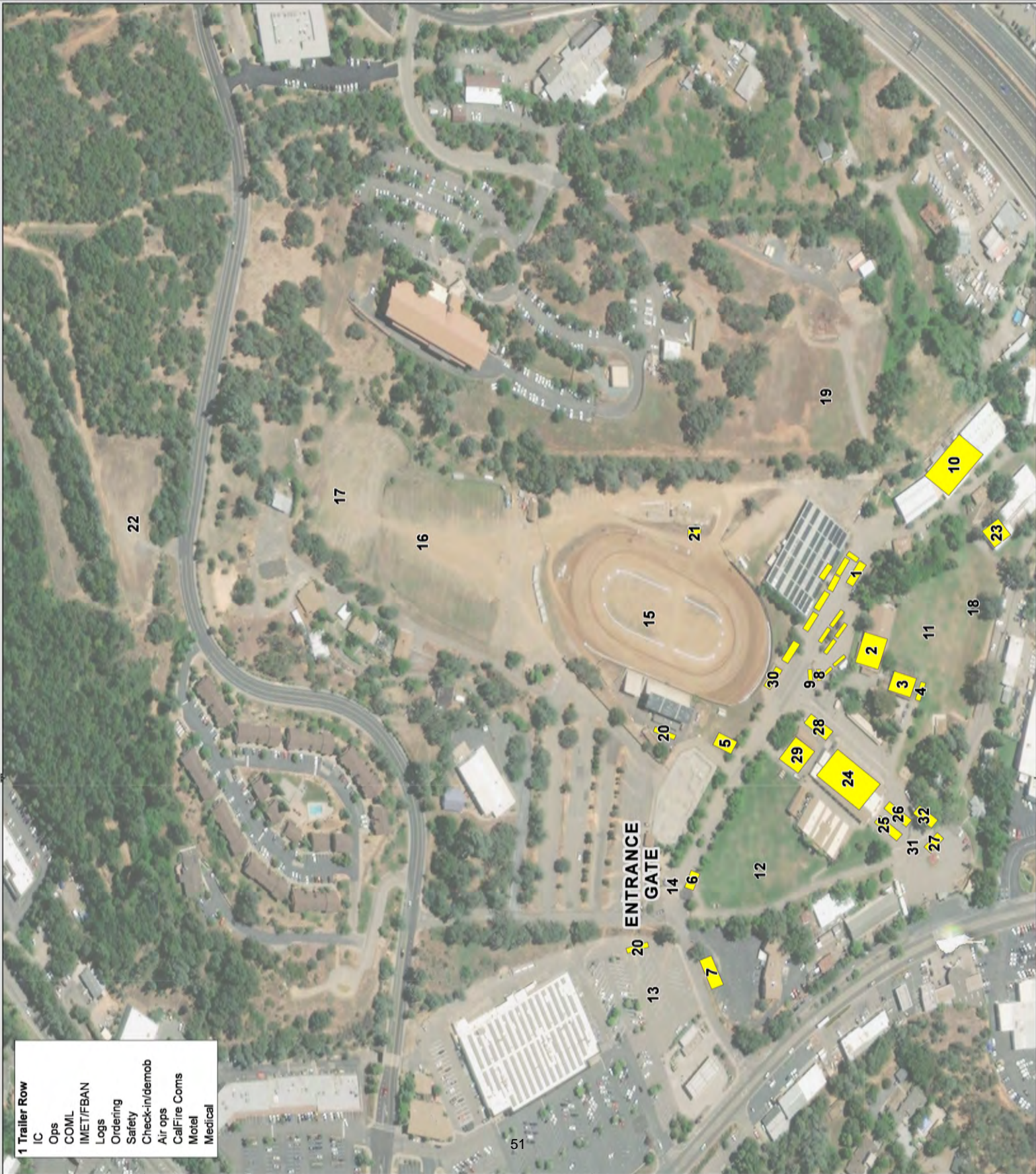
Dozers and Heavy Equipment

5854 Mother Lode Dr.
 Placerville, CA 95667

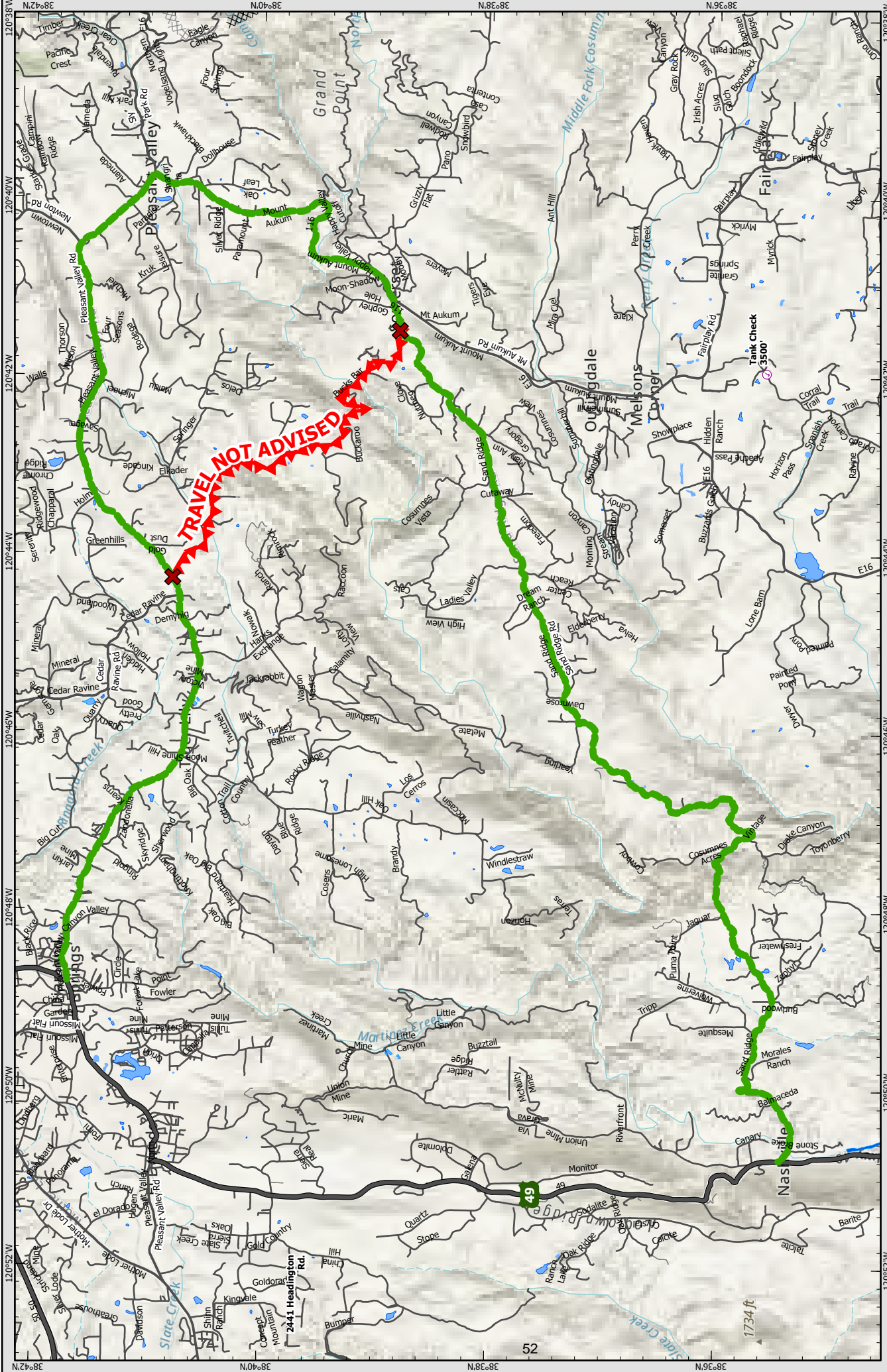


DISCLAIMER: This map is intended for informational purposes only. It is not intended for use in any legal proceeding. The information contained in this map is based on the best available information and is not guaranteed. The user assumes all responsibility for the use of this map and its contents. No warranty is made by the provider of this map.

9/5/2021 1:44 PM



- 1 Trailer Row
- IC
- Ops
- COML
- IMET/FBAN
- Logs
- Ordering
- Safety
- Check-in/demob
- Air ops
- CallFire Coms
- Motel
- Medical



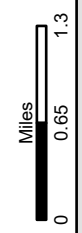
Water Tender Route

Calder Incident

CA-ENF-024030




Datum: NAD 83 1:81,501



- Off-Site Fuel
- Ground Support
- DO NOT TRAVEL
- Bucks Bar Rd
- Completed Dozer Line
- Planned Doz
- LocalRoads



DISCLAIMER:
The displayed incident data is approximate and should only be used for reporting base layer. It was generated from GIS data maintained by CAL FIRE. Accuracy is not guaranteed, and is subject to change without notice. Accuracy is not guaranteed, and is subject to change without notice.



Maxar, Microsoft



BASE CAMP FUEL ROUTE
Caldor Incident
 CA-ENF-024030
 September 04, 2021



- Turn onto Fair Ln
- Turn left onto Ray Lawyer Dr
- Fuel Entrance on the right



120°27.5'W 120°27'W 120°26.5'W 120°25.5'W 120°25'W

39°49.5'N 39°49'N 39°48.5'N 39°48'N 39°47.5'N

Ray Lawyer Dr

Fuel Entrance

Fuel Exit


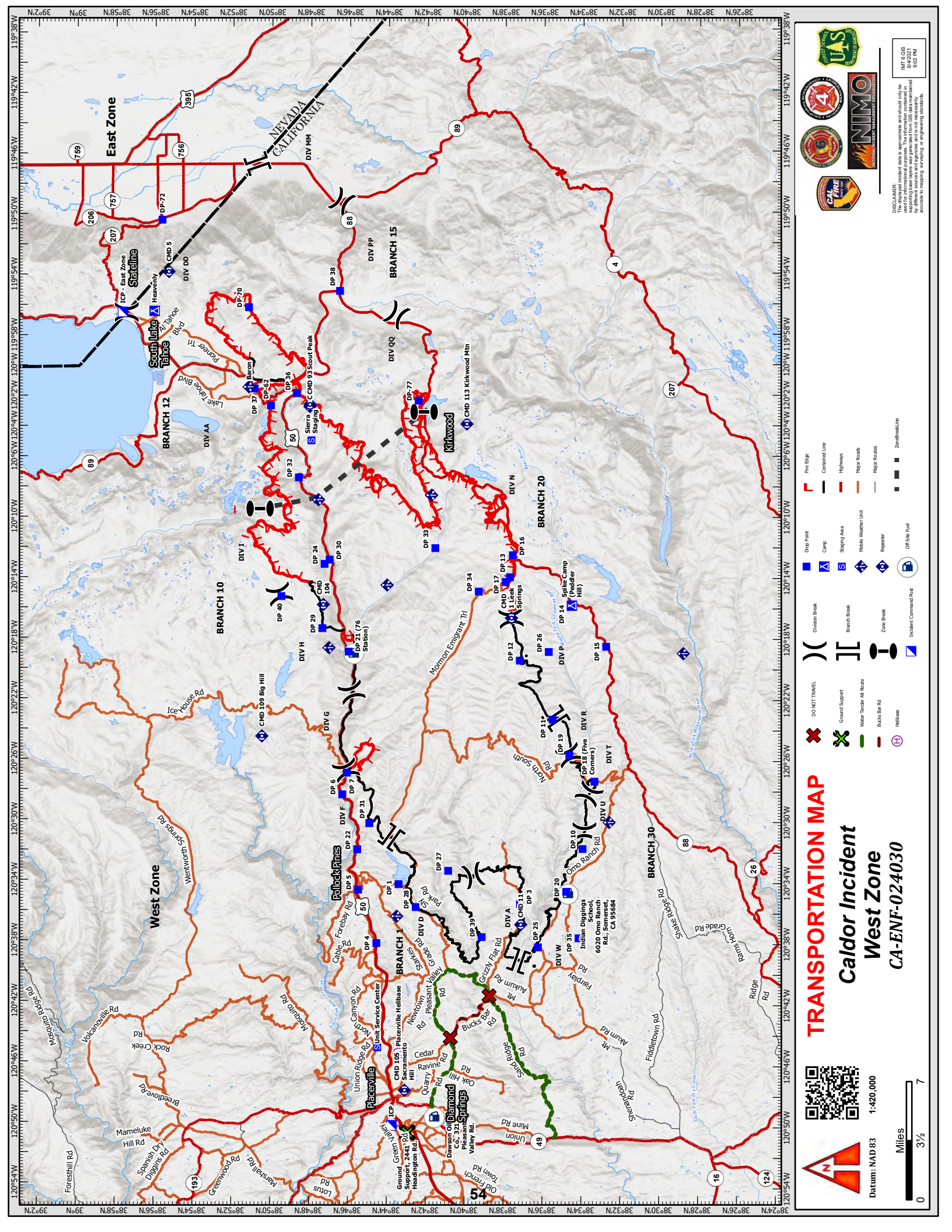
Fair Ln

Fuel Route

ENTRANCE GATE

EXIT

1-32



DISCLAIMER:
The displayed incident data is approximate and should only be used for reporting base system. Data generated from GIS data maintained by CAL FIRE is not guaranteed to be accurate or complete. Accuracy is dependent on the accuracy of the source data.

- Fire Edge
- Contained Line
- Highways
- Ridge Routes
- Ridge Routes
- Zone/Outline
- Drop Point
- Camp
- Staging Area
- Mobile Weather Unit
- Responder
- Off Site Fuel
- Division Break
- Branch Break
- Zone Break
- Incident Command Post
- DO NOT TRAVEL
- Ground Support
- Water Tanker At Route
- Bus/Bus Rd
- Helibase

TRANSPORTATION MAP
Caldor Incident
West Zone
CA-ENF-024030



Datum: NAD 83 1:420,000



Miles

