





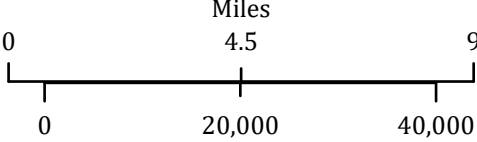


Caldor CA-ENF-024030 Infrared Interpretation

Imagery Date:
09/22/2021 1953 PDT

-  Heat Perimeter
-  Intense Heat
-  Scattered Heat
-  Isolated Heat Sources
-  Potential heat source
-  Cloud Cover



Datum: WGS 1984



IRIN: Billy Harris
Map produced:
9/23/2021 0044 PDT
Interpreted size: xxxxx acres

