










**PUBLIC INFORMATION**

Antelope  
CAKNF-006454  
8/22/2021

66,021 acres at 8/20/2021 7:25pm

1:230,400 - SA Red IMT - 8/21/2021 1844  
North American 1983 Datum. Lat/Long Grid

-  Road Closures
-  Fire Edge
-  Contained Line
-  Closed Road
-  Wildfire Daily Fire
-  Forest Service Closure
-  Perimeter
-  Order No 21-05-17
-  Main Roads

