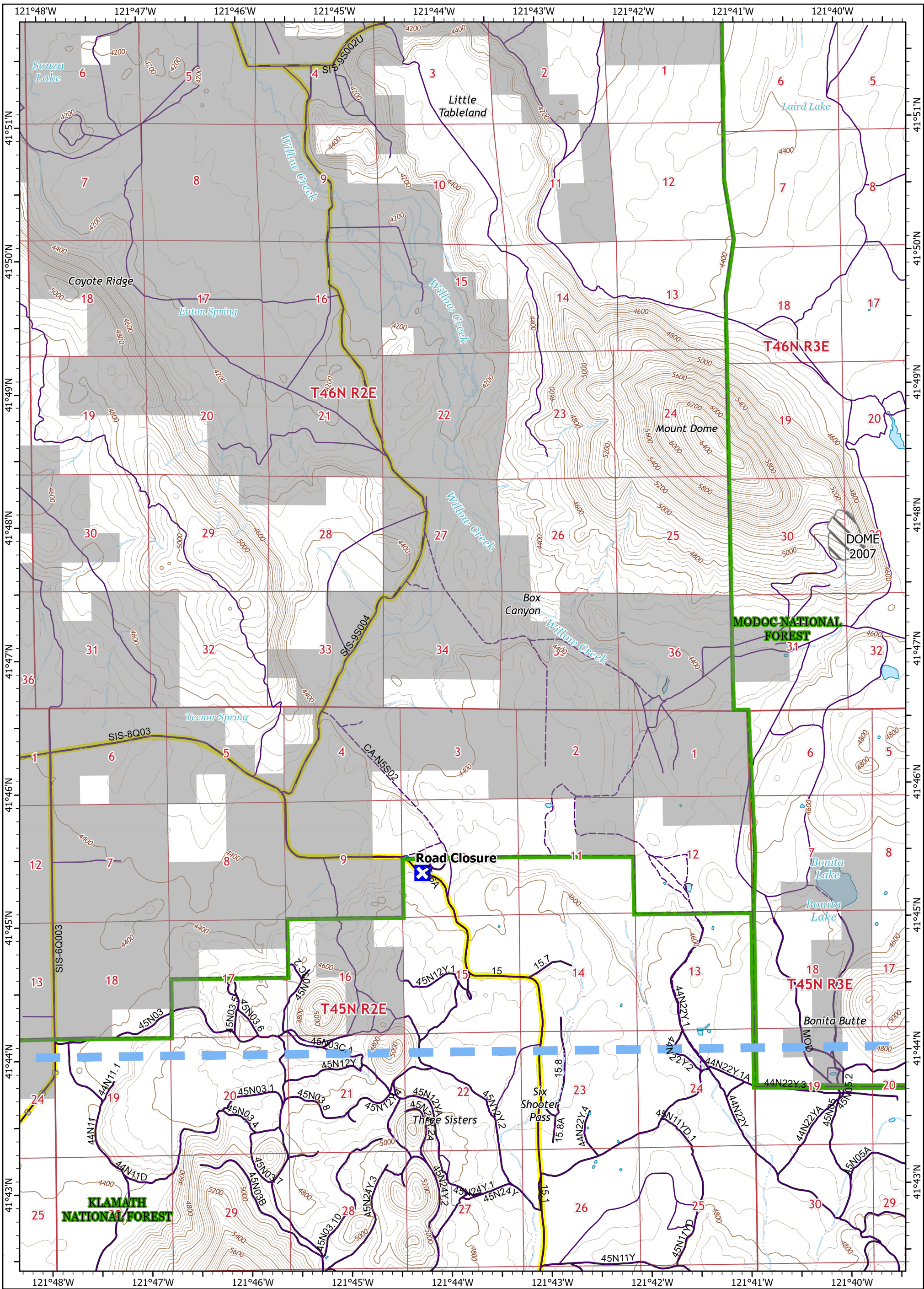


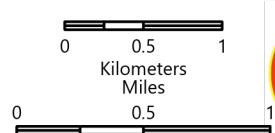
IAP
 Antelope
 CAKNF-006454
 9/9/2021
 79,702 acres at 9/8/21 1248
 Page 7 of 6
 1:48,000 - SA Red IMT - 9/8/2021 2320
 North American 1983 Datum, LatLong Grid

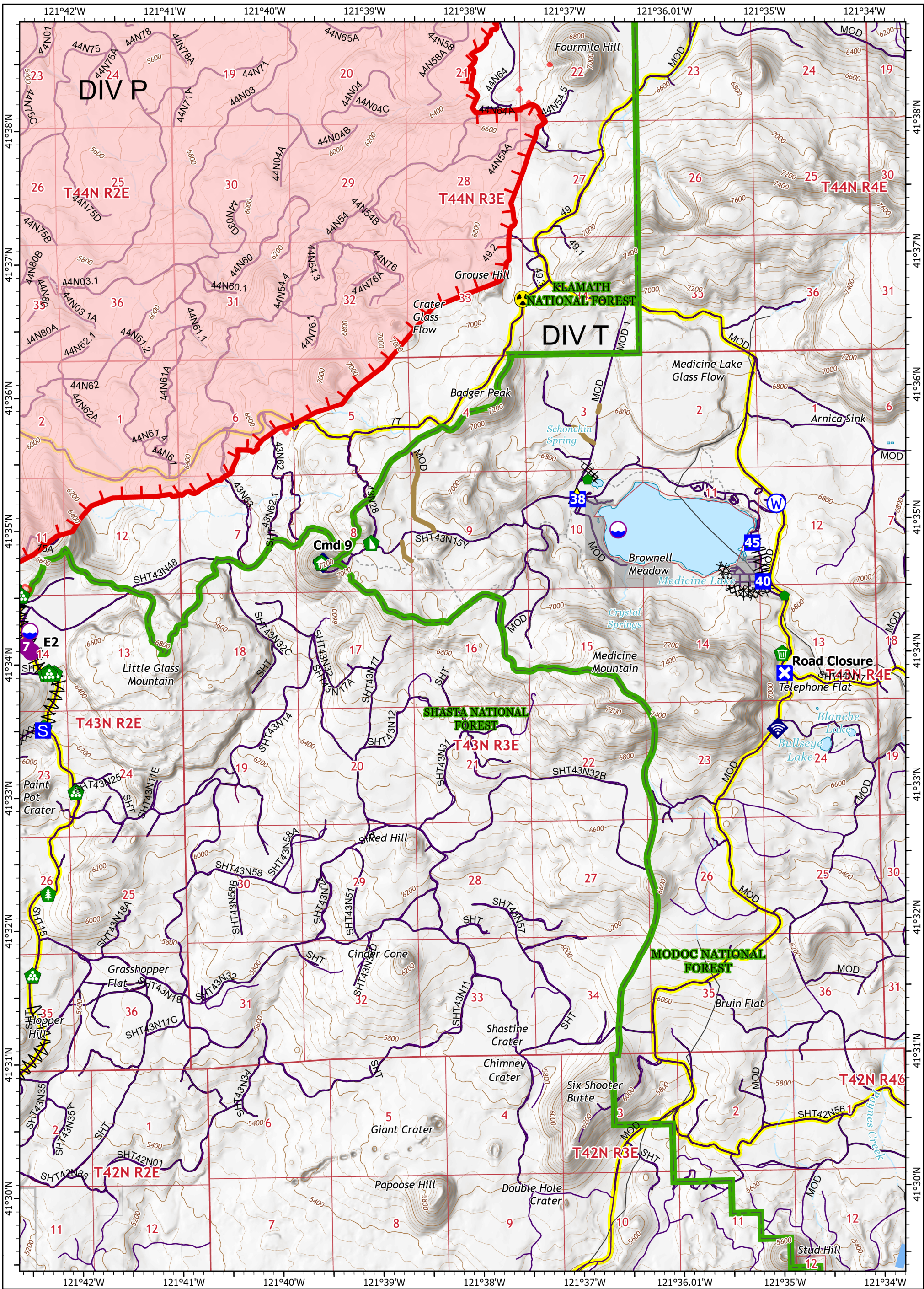
<ul style="list-style-type: none"> Dip Site Helispot Drop Point Hot Spot - Spot Fire Structure Wrap Repair Point Landing or Log Deck 	<ul style="list-style-type: none"> Dozer Push Clean Up Area Repeater Safety Zone Hazard Completed Dozer Line Completed Fuel Break 	<ul style="list-style-type: none"> Completed Hand Line Planned Hand Line Repair Line Fire Edge Wildfire Daily Fire Perimeter Private State or Territory 	<ul style="list-style-type: none"> County or Equivalent NPS Forest Service Forest Road Sierra Pacific Roads FlowerPower
--	---	---	---



IAP
 Antelope
 CAKNF-006454
 9/9/2021
 91.477 acres at 9/8/21 1248
 Page 7 of 6
 1:48,000 - SA Red IMT - 9/8/2021 2321
 North American 1983 Datum, Lat/Long Grid

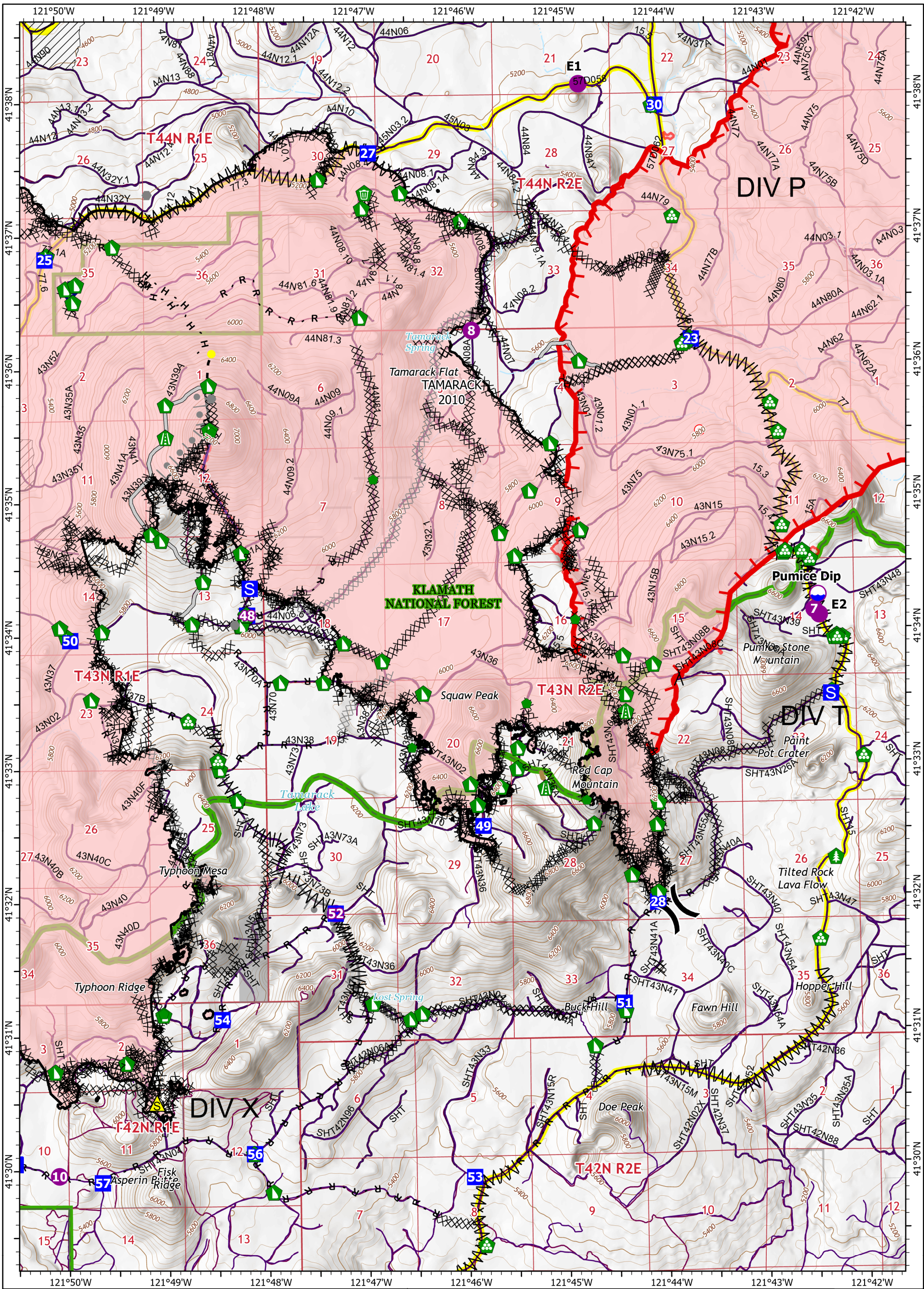
- Closure
- Planned Secondary Line
- Temporary Flight Restriction
- Private
- State or Territory
- County or Equivalent
- Forest Service
- State Highway/County Road/ Interstate
- Forest Road





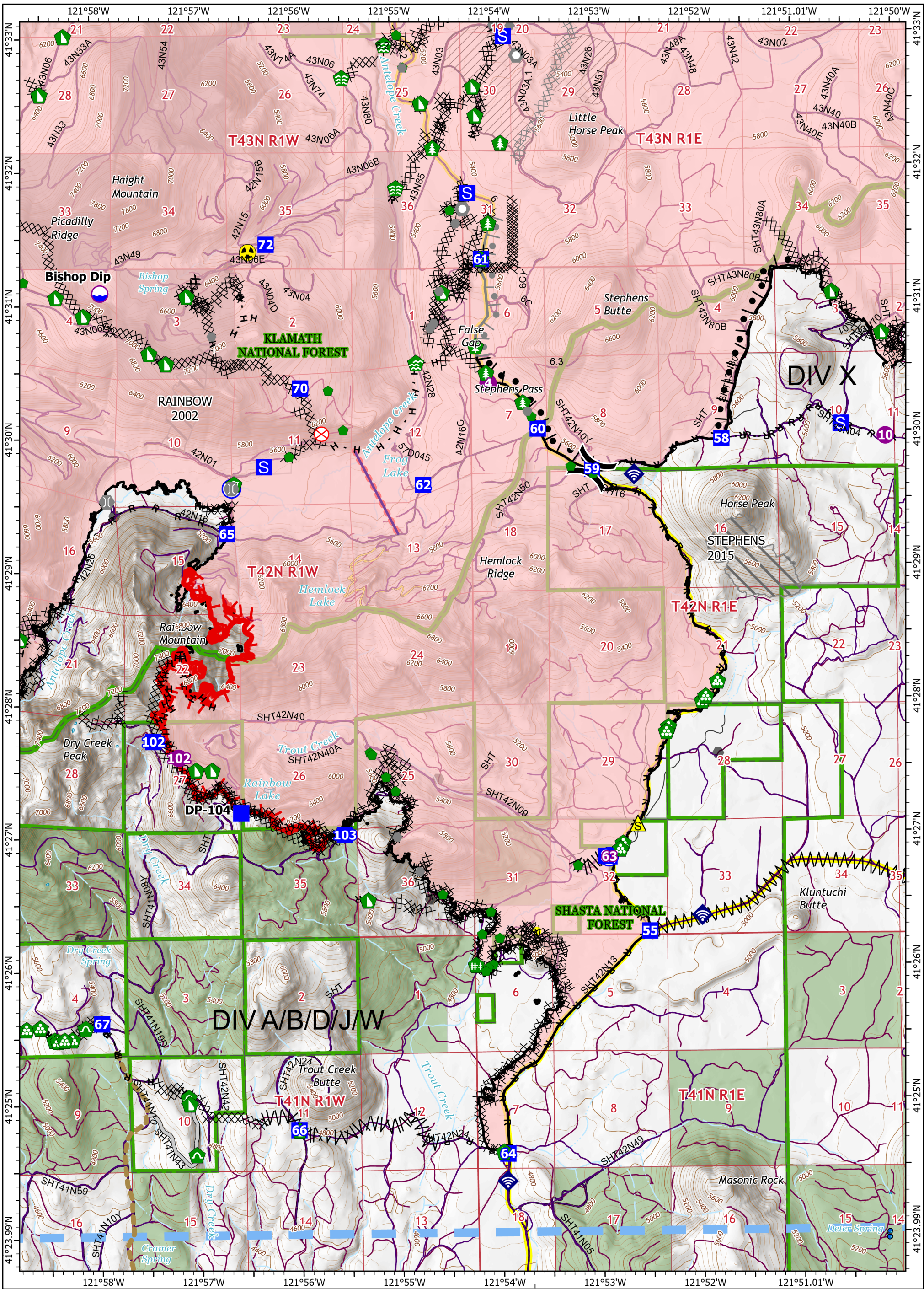
IAP
 Antelope
 CAKNF-006454
 9/9/2021
 91,477 acres at 9/8/21 1248
 Page 6 of 6
 1:48,000 - SA Red IMT - 9/8/2021 2323
 North American 1983 Datum, LatLong Grid

<ul style="list-style-type: none"> Dip Site Helispot Drop Point Closure Staging Area Structure Wrap Repair Point Landing or Log Deck 	<ul style="list-style-type: none"> Hazard Tree Dozer Push Clean Up Area Internet Access Repeater Safety Zone Hazard Water Source 	<ul style="list-style-type: none"> Completed Dozer Line Completed Fuel Break Completed Hand Line Planned Hand Line Repair Line Temporary Flight Restriction Fire Edge Wildfire Daily Fire Perimeter 	<ul style="list-style-type: none"> Private State or Territory County or Equivalent Forest Service Forest Road Sierra Pacific Roads FlowerPower
--	--	---	--



IAP
 Antelope
 CAKNF-006454
 9/9/2021
 91.477 acres at 9/8/21 1248
 Page 5 of 6
 1:48,000 - SA Red IMT - 9/8/2021 2327
 North American 1983 Datum, LatLong Grid

<ul style="list-style-type: none"> Dip Site Hellspot Division Break Drop Point Staging Area Hot Spot - Spot Fire Other Road Repair 	<ul style="list-style-type: none"> Repair Point Landing or Log Deck Hazard Tree Dozer Push Clean Up Area Internet Access Safety Zone Completed Dozer Line 	<ul style="list-style-type: none"> Completed Fuel Break Completed Hand Line Completed Mixed Construction Line Planned Burnout Planned Road as Line Access or Improved Road 	<ul style="list-style-type: none"> Highlighted Feature Other Road Repair Retardant Drop Fire Edge Contained Line Wildfire Daily Fire Perimeter Private
--	---	--	--



IAP
Antelope
CAKNF-006454
9/9/2021

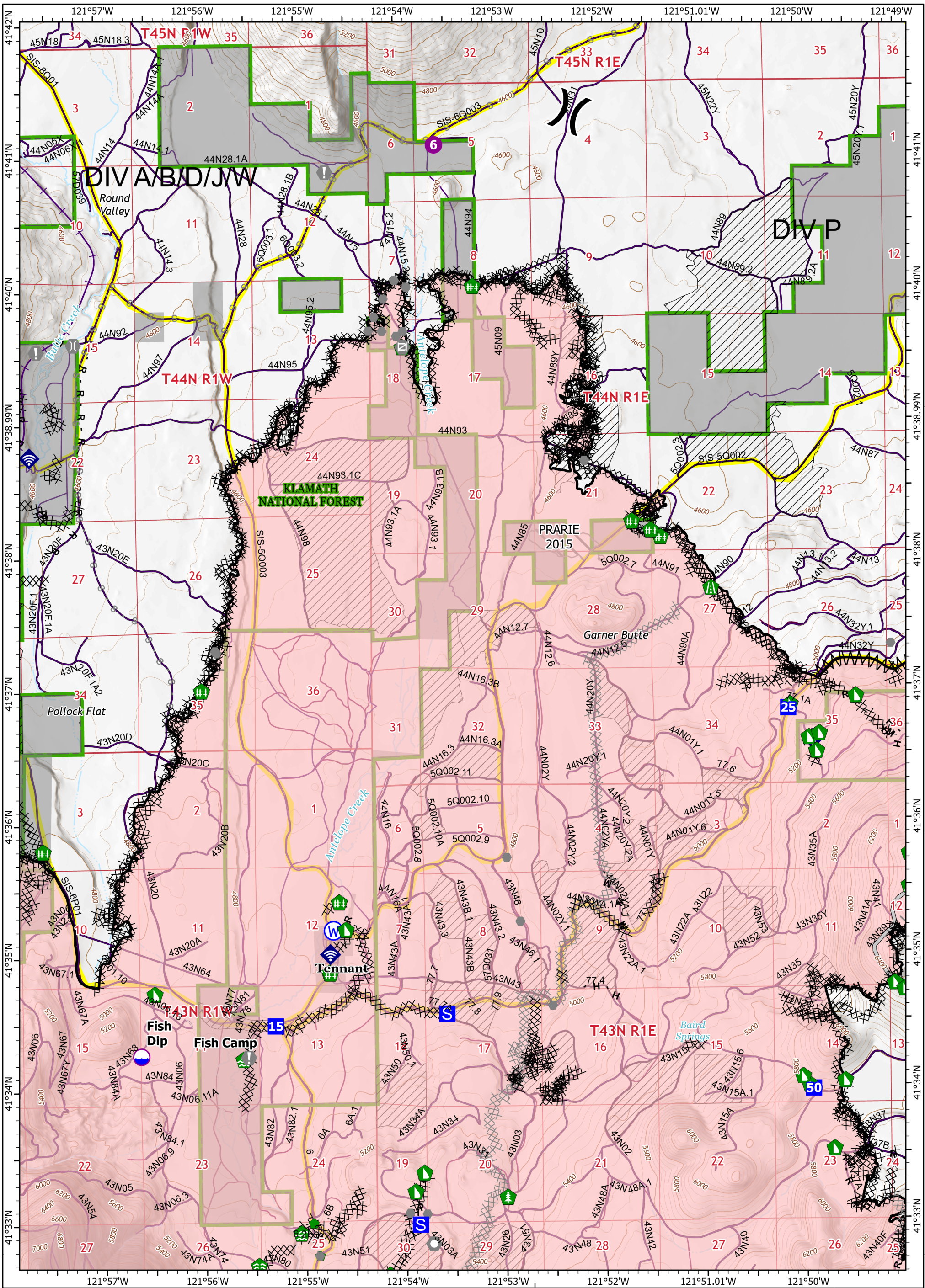
91.477 acres at 9/8/21 1248

Page 4 of 6

1:48,000 - SA Red IMT - 9/8/2021 2329

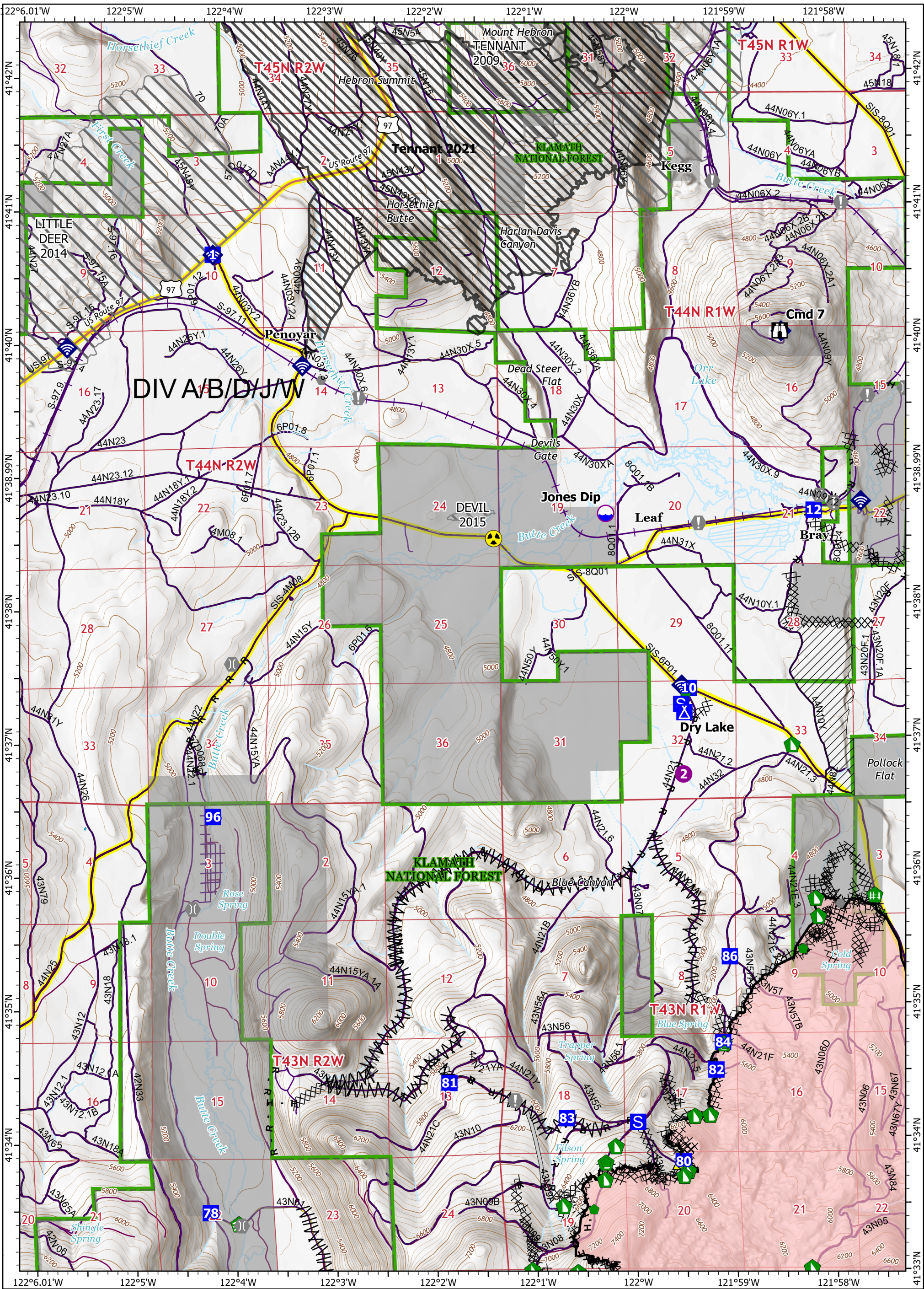
North American 1983 Datum, Lat/Long Grid

- | | | | |
|--|--|---|---|
| <ul style="list-style-type: none"> Dip Site Hellsipit Division Break Drop Point Staging Area Fire Origin Other Landmark Bridge | <ul style="list-style-type: none"> Water Development or Draft Site Stream Crossing Repair Point Landing or Log Deck Hazard Tree Fence - Cut/Damaged Dozer Push Culvert Clean Up Area | <ul style="list-style-type: none"> Internet Access Safety Zone Hazard Water Source Completed Burnout Completed Dozer Line Completed Fuel Break Completed Hand Line Completed Road as Line | <ul style="list-style-type: none"> Planned Burnout Planned Dozer Line Access or Improved Road Highlighted Feature Other Road Repair Retardant Drop Temporary Flight Restriction Fire Edge |
|--|--|---|---|



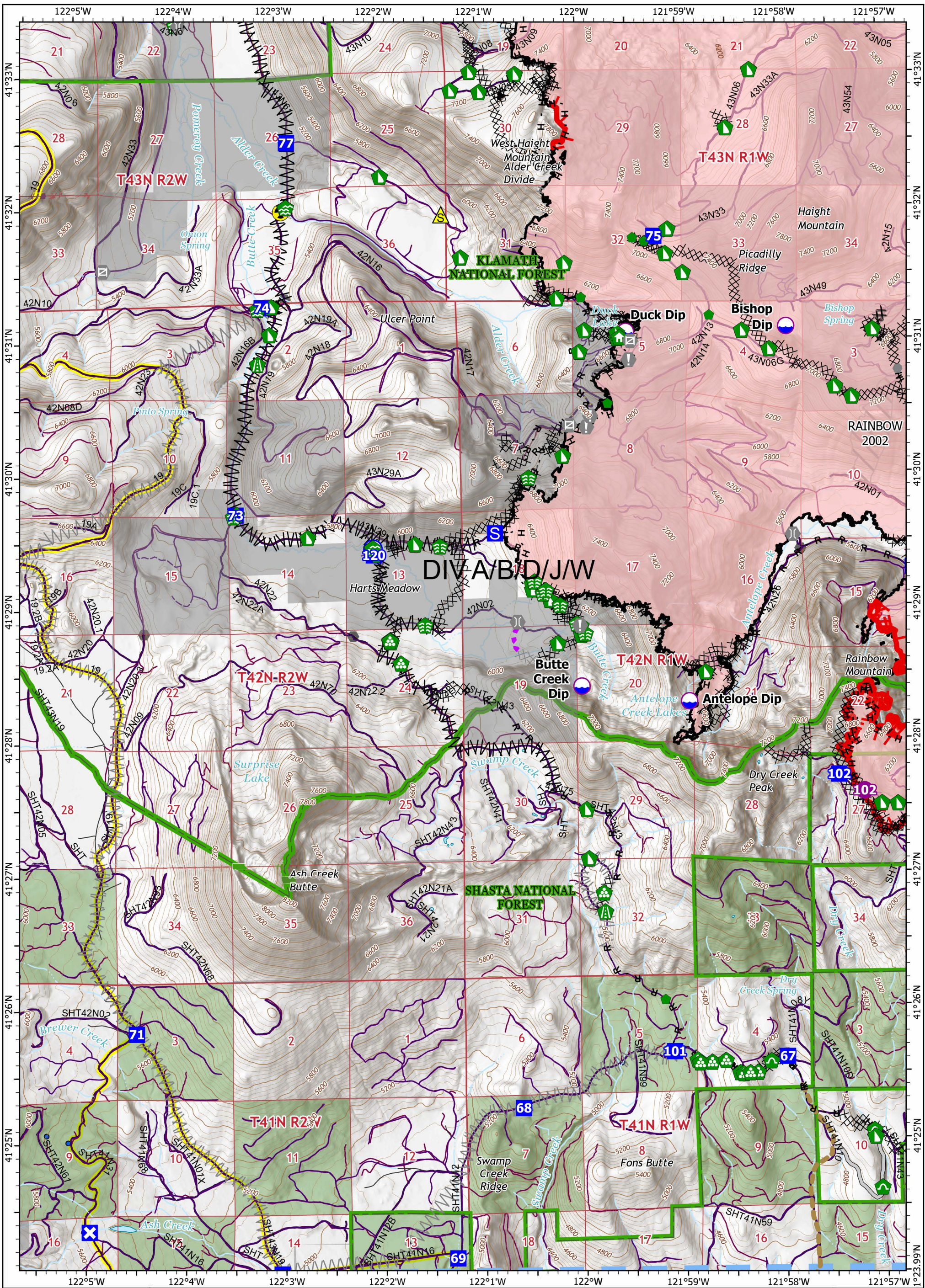
IAP
 Antelope
 CAKNF-006454
 9/9/2021
 91.477 acres at 9/8/21 1248
 Page 3 of 6
 1:48,000 - SA Red IMT - 9/8/2021 2332
 North American 1983 Datum, LatLong Grid

<ul style="list-style-type: none"> Dip Site Hellspot Division Break Drop Point Staging Area Value at Risk Other Landmark 	<ul style="list-style-type: none"> Gate Bridge Water Development or Draft Site Stream Crossing Road Repair Repair Point Hazard Tree Fence - Cut/Damaged 	<ul style="list-style-type: none"> Dozer Push Internet Access Water Source Completed Dozer Line Completed Fuel Break Completed Hand Line Completed Mixed Construction Line Completed Road as Line 	<ul style="list-style-type: none"> Planned Burnout Planned Dozer Line Planned Secondary Line Access or Improved Road Other Contained Line Wildfire Daily Fire Perimeter Private
--	---	---	---



IAP
 Antelope
 CAKNF-006454
 9/9/2021
 91.477 acres at 9/8/21 1248
 Page 2 of 6
 1:48,000 - SA Red IMT - 9/8/2021 2335
 North American 1983 Datum, LatLong Grid

Dip Site	Bridge	Safety Zone	Access or Improved Road
Hellsip	Stream Crossing	Hazard	Other
Drop Point	Repair Point	Completed Dozer Line	Contained Line
Camp	Fence - Cut/Damaged	Completed Fuel Break	Wildfire Daily Fire Perimeter
Staging Area	Dozer Push	Completed Hand Line	Private
Lookout	Clean Up Area	Completed Road as Line	State or Territory
Value at Risk	Internet Access	Planned Fuel Break	County or Equivalent
Other	Repeater	Planned Secondary Line	Forest Service



IAP

Antelope
CAKNF-006454
9/9/2021

91.477 acres at 9/8/21 1248

Page 1 of 7

1:48,000 - SA Red IMT - 9/8/2021 2337

North American 1983 Datum, Lat/Long Grid

Dip Site	Water Development or Draft Site	Safety Zone	Planned Hand Line
Hellspot	Structure Wrap	Hazard	Access or Improved Road
Drop Point	Stream Crossing	Water Source	Other
Closure	Road Repair	Completed Dozer Line	Road Repair
Staging Area	Repair Point	Completed Fuel Break	Route
Value at Risk	Landing or Log Deck	Completed Hand Line	Temporary Flight Restriction
Other	Dozer Push	Completed Road as Line	Fire Edge
Gate	Culvert	Planned Dozer Line	Contained Line
Bridge	Clean Up Area	Planned Fuel Break	Wildfire Daily Fire Perimeter

