



<ul style="list-style-type: none"> ● Dip Site ● Helispot ⊗ Division Break ■ Stopping Area ⬇ Repeater ▲ Safety Zone ⊕ Water Source ⊞ Completed Dozer Line ⊞ Completed Fuel Break ⊞ Completed Hand Line 	<ul style="list-style-type: none"> M - Completed Mixed Construction Line R - Completed Road as Line — Access or Improved Road — Highlighted Feature — Fire Edge — Contained Line — Forest Boundaries — County or Equivalent — Transportation — Main Roads 	<ul style="list-style-type: none"> — State Highway/County Road/Interstate — Forest Road — Private/Other Road — Trail — Railroads 	<ul style="list-style-type: none"> — USDA/Forest Service — Forest Road — Private/Other Road — Trail — Railroads
<p>Ownership</p> <ul style="list-style-type: none"> ■ Klamath National Forest ■ Modoc National Forest ■ Shasta-Trinity National Forest ■ Department of Defense ■ Bureau of Land Management (BLM) ■ National Park Service ■ FRUIT GROWERS SUPPLY COMPANY 			
<p>Direct Protection Areas</p> <ul style="list-style-type: none"> ■ CAL FIRE ■ Local ■ National Park Service ■ U.S. Fish and Wildlife Service 			


Operations Div T
Antelope Fire
 CA-KNF-006454
 9/13/2021
 144,945 acres at 9/12/21 1715

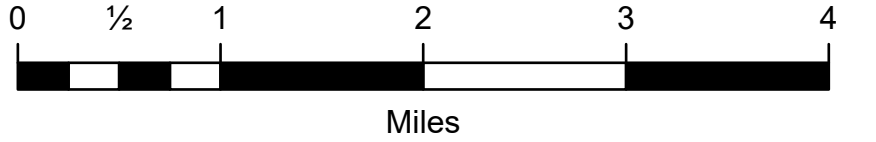


California
Department of
Forestry and Fire
Protection
Incident
Management
Team



N





0 1/2 1 2 3 4
Miles

1:60,000
Map Updated: 9/12/2021 11:00 PM