




<ul style="list-style-type: none"> <li>● Dip Site</li> <li>⌘ Helispot</li> <li>⌘ Division Break</li> <li>⌘ Incident Command Post</li> <li>⌘ Drop Point</li> <li>⌘ Camp</li> <li>⌘ Staging Area</li> <li>⌘ Repeater</li> <li>⌘ Safety Zone</li> <li>⌘ Water Source</li> <li>⌘ Completed Burnout</li> <li>⌘ Completed Dozer Line</li> <li>⌘ Completed Fuel Break</li> </ul>	<ul style="list-style-type: none"> <li>— Completed Hand Line</li> <li>— Completed Mixed Construction Line</li> <li>— Completed Road as Line</li> <li>— Access or Improved Road</li> <li>— Highlighted Feature</li> <li>— Route</li> <li>— Fire Edge</li> <li>— Contained Line</li> <li>— Forest Boundaries</li> <li>— County or Equivalent</li> <li>— Transportation</li> <li>— Main Roads</li> </ul>	<ul style="list-style-type: none"> <li>— State Highway/County Road/Interstate</li> <li>— Forest Road</li> <li>— Private/Other Road</li> <li>— Trail</li> <li>— Railroads</li> </ul>	<b>Ownership</b> <ul style="list-style-type: none"> <li>— Klamath National Forest</li> <li>— Modoc National Forest</li> <li>— Shasta-Trinity National Forest</li> <li>— Department of Defense</li> <li>— National Park Service</li> <li>— Bureau of Land Management (BLM)</li> <li>— CAMPBELL GLOBAL LLC</li> <li>— FRUIT GROWERS SUPPLY COMPANY</li> <li>— HANCOCK TIMBER RESOURCE GROUP</li> <li>— MICHIGAN-CALIFORNIA TIMBER COMPANY</li> <li>— SHASTA CASCADE TIMBERLANDS LLC</li> <li>— SIERRA PACIFIC INDUSTRIES</li> </ul>	<b>Direct Protection Areas</b> <ul style="list-style-type: none"> <li>— CAL FIRE</li> <li>— Local</li> <li>— National Park Service</li> <li>— U.S. Fish and Wildlife Service</li> <li>— USDA/Forest Service</li> </ul>
---	---	---	---	--

**Operations Overview Map**  
**Antelope Fire**  
 CA-KNF-006454  
 9/13/2021  
 144,945 acres at 9/12/21 1715

  
 Incident Management Team

  
  
 0 1/2 1 2 3 4  
 Miles  
 1:90,000  
Map Updated: 9/12/2021 11:01 PM