



- Dip Site
  - Helispot
  - ⊗ Division Break
  - Stopping Area
  - ⊕ Repeater
  - ▲ Safety Zone
  - ⊙ Water Source
  - ⊞ Completed Dozer Line
  - ⊞ Completed Fuel Break
  - ⊞ Completed Hand Line
- M - Completed Mixed Construction Line
  - R - Completed Road as Line
  - Access or Improved Road
  - Highlighted Feature
  - Fire Edge
  - Contained Line
  - Forest Boundaries
  - County or Equivalent
  - Transportation
  - Main Roads
- State Highway/County Road/Interstate
  - Private/Other Road
  - Trail
  - Railroads
- Direct Protection Areas
  - CAL FIRE
  - Local
  - National Park Service
  - U.S. Fish and Wildlife Service
- USDA Forest Service
  - Forest Road
- Ownership
  - Klamath National Forest
  - Modoc National Forest
  - Shasta-Trinity National Forest
  - Department of Defense
  - Bureau of Land Management (BLM)
  - National Park Service
  - FRUIT GROWERS SUPPLY COMPANY


**Operations Div T**  
**Antelope Fire**  
 CA-KNF-006454  
 9/14/2021  
 145,025 acres at 9/13/21 2100

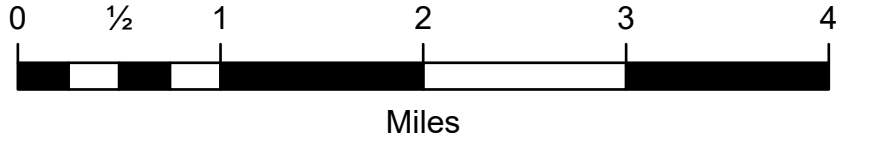


California  
Department of  
Forestry and  
Fire Protection



N





0 1/2 1 2 3 4  
Miles

1:60,000  
Map Updated: 9/13/2021 10:22 PM