

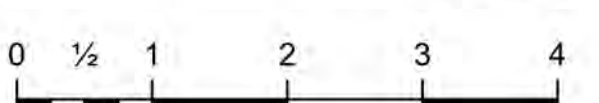


<ul style="list-style-type: none"> ● Dip Site X Helispot ■ Division Break ■ Incident Command Post ■ Drop Point ■ Camp ■ Staging Area ■ Repeater ▲ Safety Zone ■ Water Source ■ Completed Burnout ■ Completed Dozer Line ■ Completed Fuel Break 	<ul style="list-style-type: none"> — Completed Hand Line — Completed Mixed Construction Line — Completed Road as Line — Highlighted Feature — Fire Edge — Contained Line — Forest Boundaries — County or Equivalent — Main Roads 	<ul style="list-style-type: none"> — State Highway/County Road/Interstate — Forest Road — Private/Other Road — Trail — Railroads — Route — Fire Edge — Contained Line — Forest Boundaries — County or Equivalent — Main Roads 	<p>Ownership</p> <ul style="list-style-type: none"> ■ Klamath National Forest ■ Modoc National Forest ■ Shasta-Trinity National Forest ■ Department of Defense ■ National Park Service ■ Bureau of Land Management (BLM) ■ CAMPBELL GLOBAL LLC ■ FRUIT GROWERS SUPPLY COMPANY ■ HANCOCK TIMBER RESOURCE GROUP ■ MICHIGAN-CALIFORNIA TIMBER COMPANY ■ SHASTA CASCADE TIMBERLANDS LLC ■ SIERRA PACIFIC INDUSTRIES
---	---	--	--

Operations Overview Map
Antelope Fire
 CA-KNF-006454
 9/14/2021
 145,025 acres at 9/13/21 2100


 Incident Management Team



 1:90,000
Map Updated: 9/13/2021 10:24 PM

